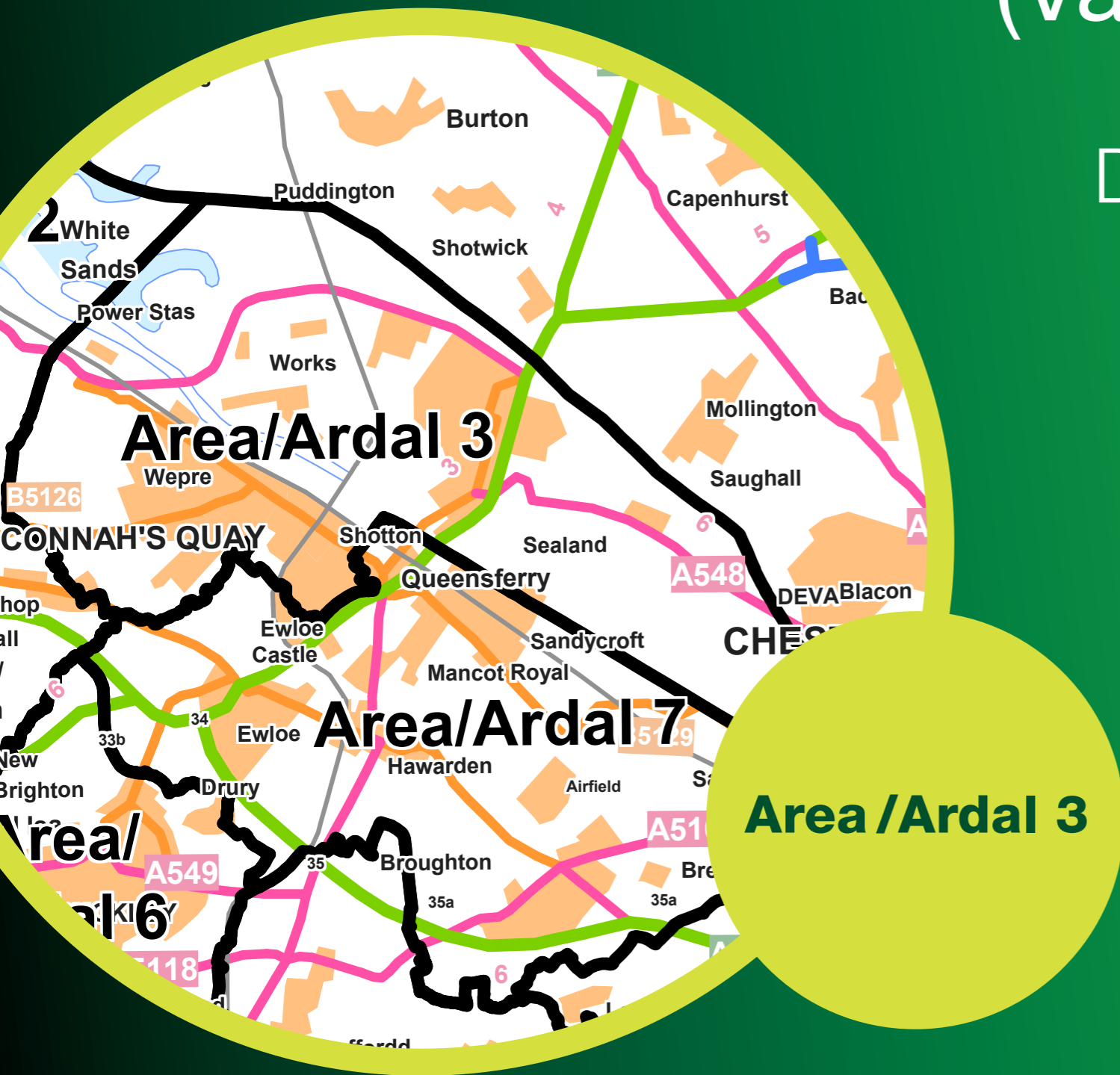


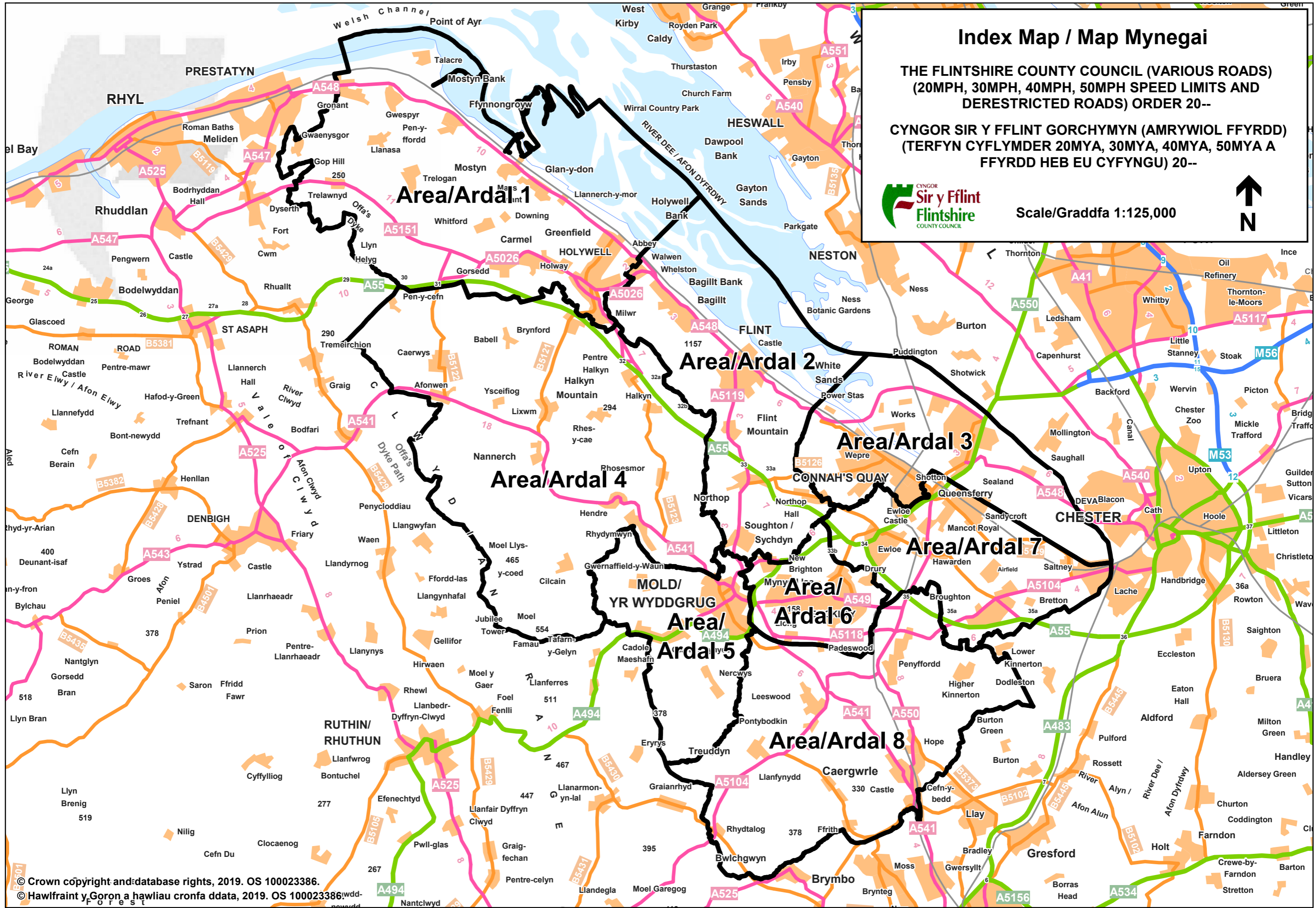
The Flintshire County Council  
**(Various Roads)(20mph, 30mph,  
40mph, 50mph Speed Limits and  
Derestricted Roads) Order 201-**



Gorchymyn Cyngor Sir Y Fflint

**(Ffyrdd Amrywiol)** (Terfyn  
Cyflymder 20mya, 30mya,  
40mya, 50mya a Ffyrdd heb  
Gyfyngiad) 201-





**Area/Ardal 1**

**Area/Ardal 2**

**Area/Ardal 3**

**Area/Ardal 4**

**Area/Ardal 7**

**Area/Ardal 6**

**Area/Ardal 5**

**Area/Ardal 8**

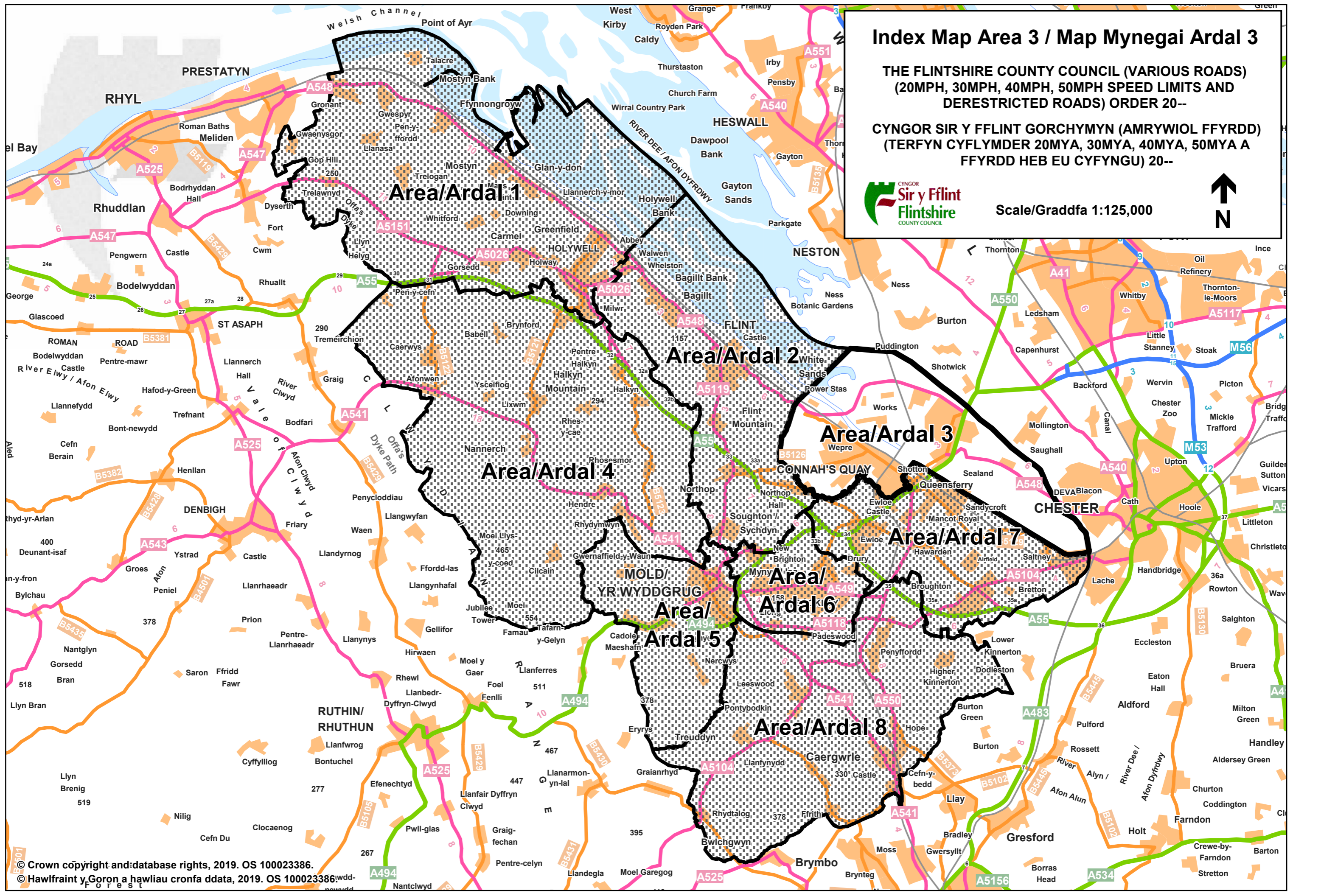
# Index Map Area 3 / Map Mynegai Ardal 3

THE FLINTSHIRE COUNTY COUNCIL (VARIOUS ROADS)  
(20MPH, 30MPH, 40MPH, 50MPH SPEED LIMITS AND  
DERESTRICTED ROADS) ORDER 20--

CYNGOR SIR Y FFLINT GORCHYMYN (AMRYWIOL FFYRDD)  
(TERFYN CYFLYMDER 20MYA, 30MYA, 40MYA, 50MYA A  
FFYRDD HEB EU CYFYNGU) 20--



Scale/Graddfa 1:125,000



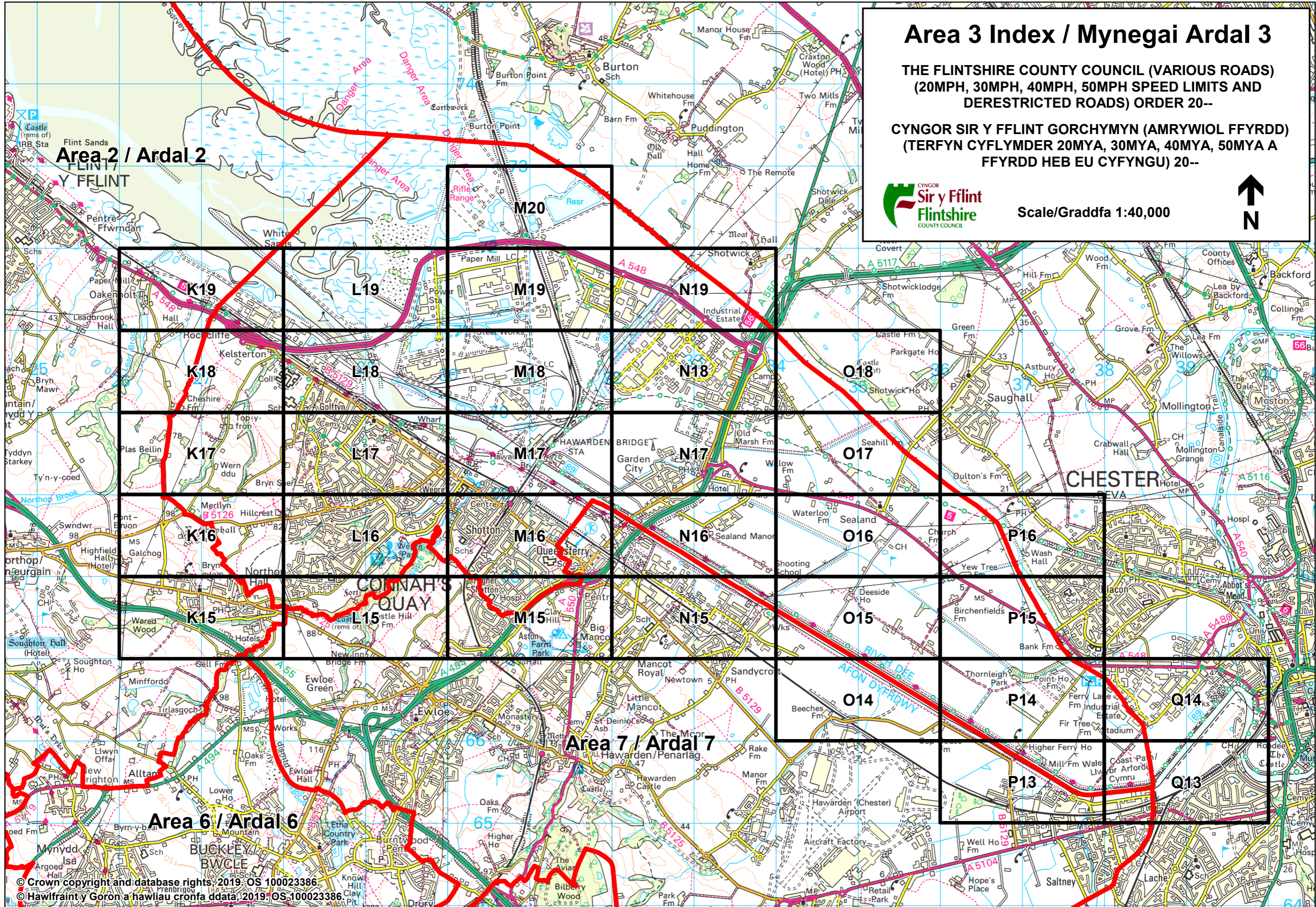
# Area 3 Index / Mynegai Ardal 3

THE FLINTSHIRE COUNTY COUNCIL (VARIOUS ROADS)  
(20MPH, 30MPH, 40MPH, 50MPH SPEED LIMITS AND  
DERESTRICTED ROADS) ORDER 20--

CYNGOR SIR Y FFLINT GORCHYMYN (AMRYWIOL FFYRDD)  
(TERFYN CYFLYMDER 20MYA, 30MYA, 40MYA, 50MYA A  
FFYRDD HEB EU CYFYNGU) 20--



Scale/Graddfa 1:40,000



Area 2 / Ardal 2

Area 7 / Ardal 7

Area 6 / Ardal 6

# Area 3 Road Index / Ardal 3 Mynegai Ffyrdd

Aston, Connah's Quay/Cei Connah, Garden City, Northop Hall, Northop/Llaneurgain, Queensferry, Saughall, Sealand, Shotton

Road/Ffordd	Settlement/Anheddiad	Sheet/Dalen	Road/Ffordd	Settlement/Anheddiad	Sheet/Dalen
A494	Garden City	N16	BEECHWOOD AVENUE	Connah's Quay/Cei Connah	L17
A494	Queensferry	M15, N16	BELMONT AVENUE	Connah's Quay/Cei Connah	L16
A494	Sealand	N16, N17	BENLLECH CLOSE	Connah's Quay/Cei Connah	L17
A548	Connah's Quay/Cei Connah	K18, K19, L18	BETHEL PLACE	Connah's Quay/Cei Connah	L17
A548	Garden City	N17	BODNANT GROVE	Connah's Quay/Cei Connah	L16
A548	Sealand	L18, L19, M19, M20, N17, N18, N19, O16, O17, P15, P16	BOLLAM CLOSE	Connah's Quay/Cei Connah	L17
A550	Queensferry	M15	BREEZE HILL	Connah's Quay/Cei Connah	L17
A550	Sealand	N18, N19	BRIDGE STREET	Shotton	M17
A5117	Sealand	N18, N19	BRIDGE VIEW	Garden City	N17
B5126	Connah's Quay/Cei Connah	L16, L17	BROAD OAK CLOSE	Connah's Quay/Cei Connah	L16
B5126	Northop/Llaneurgain	K16	BROADWAY	Connah's Quay/Cei Connah	L16
B5129	Connah's Quay/Cei Connah	K18, L17, L18, M17	BROOK ROAD	Shotton	M16, M17
B5129	Shotton	M16, M17	BROOKDALE AVENUE	Connah's Quay/Cei Connah	L16
B5441	Garden City	N16, N17	BROOKSIDE	Garden City	N17
B5441	Sealand	N18	BRYN CAE PLACE	Connah's Quay/Cei Connah	L17
ABER VIEW	Connah's Quay/Cei Connah	L17	BRYN EITHIN	Connah's Quay/Cei Connah	L16
AFON VIEW	Connah's Quay/Cei Connah	L17	BRYN HYFRYD	Connah's Quay/Cei Connah	L16
AGENORA CLOSE	Connah's Quay/Cei Connah	L17	BRYN ROAD	Connah's Quay/Cei Connah	L17
ALEXANDRA STREET	Shotton	M16	BRYN-COED-WEPRE	Connah's Quay/Cei Connah	L15
ALLANS CLOSE	Shotton	M16	BRYN-GWYN LANE	Northop Hall	K16
ALWEN DRIVE	Connah's Quay/Cei Connah	L16, L17	BUMPER'S LANE	Sealand	Q14
AMBLESIDE CLOSE	Connah's Quay/Cei Connah	L17	BUTLER STREET	Shotton	M16
ANFIELD CLOSE	Connah's Quay/Cei Connah	L15	BUTTERMERE CLOSE	Connah's Quay/Cei Connah	L17
ARNOLD GROVE	Connah's Quay/Cei Connah	L17	BYRON CLOSE	Connah's Quay/Cei Connah	L16
ASH GROVE	Shotton	M16	CABLE STREET	Connah's Quay/Cei Connah	L17
ASHFIELD ROAD	Shotton	M16	CAE LLYS CLOSE	Connah's Quay/Cei Connah	L16
ASPEN CLOSE	Connah's Quay/Cei Connah	L17	CAERNARVON CLOSE	Shotton	M16
ASTON PARK ROAD	Aston	M15	CAIRNDALE AVENUE	Connah's Quay/Cei Connah	L16, L17
ASTON PARK ROAD	Shotton	M15	CALDBECK CRESCENT	Connah's Quay/Cei Connah	L17
ASTON ROAD	Queensferry	M15	CALDLAS CLOSE	Connah's Quay/Cei Connah	L15
AVON COURT	Connah's Quay/Cei Connah	L16	CALDY AVENUE	Connah's Quay/Cei Connah	L16
BADGERS RISE	Connah's Quay/Cei Connah	L16	CAMBRIAN CLOSE	Connah's Quay/Cei Connah	L17
BANK ROAD	Connah's Quay/Cei Connah	L18	CAMROSE CLOSE	Connah's Quay/Cei Connah	L15
BARMOUTH CLOSE	Connah's Quay/Cei Connah	L17	CASTLE HILL STREET	Queensferry	M15
BEACONSFIELD ROAD	Shotton	M16	CASTLE PARK AVENUE	Connah's Quay/Cei Connah	L16
BEAUMARIS ROAD	Connah's Quay/Cei Connah	L17	CEDAR AVENUE	Connah's Quay/Cei Connah	L18
			CEDAR AVENUE	Garden City	N17
			CEFN ROAD	Connah's Quay/Cei Connah	L17

# Area 3 Road Index / Ardal 3 Mynegai Ffyrdd

Aston, Connah's Quay/Cei Connah, Garden City, Northop Hall, Northop/Llaneurgain, Queensferry, Saughall, Sealand, Shotton

Road/Ffordd	Settlement/Anheddiad	Sheet/Dalen	Road/Ffordd	Settlement/Anheddiad	Sheet/Dalen
CEFNA CLOSE	Connah's Quay/Cei Connah	L16	CWRT TELFORD	Connah's Quay/Cei Connah	L16
CELTIC STREET	Connah's Quay/Cei Connah	M17	DEAN'S AVENUE	Connah's Quay/Cei Connah	L17
CELYN AVENUE	Connah's Quay/Cei Connah	L17	DEANS PLACE	Connah's Quay/Cei Connah	L17
CENTRAL DRIVE	Shotton	M15, M16	DEE ROAD	Connah's Quay/Cei Connah	L16, L17
CESTRIAN STREET	Connah's Quay/Cei Connah	L17	DEE ROAD	Garden City	N17
CHANDLERS COURT	Connah's Quay/Cei Connah	L17	DEE VIEW	Queensferry	M15
CHAPEL STREET	Connah's Quay/Cei Connah	L17	DEE VIEW ROAD	Connah's Quay/Cei Connah	L17, L18
CHARMLEYS LANE	Shotton	M16	DEESIDE CRESCENT	Sealand	O16
CHERITON CLOSE	Connah's Quay/Cei Connah	L15	DEESIDE LANE	Sealand	O15, O16, P14
CHESTER CLOSE	Shotton	M16	DEGAS CLOSE	Connah's Quay/Cei Connah	L17
CHESTER ROAD	Connah's Quay/Cei Connah	K18, K19	DERWEN CLOSE	Connah's Quay/Cei Connah	L17
CHESTER ROAD (WEST)	Shotton	M16, M17	DEVA AVENUE	Connah's Quay/Cei Connah	L17
CHEVRONS WAY	Shotton	M15, M16	DEVON PLACE	Connah's Quay/Cei Connah	L16
CHILTERN CLOSE	Connah's Quay/Cei Connah	L16	DOCK ROAD	Connah's Quay/Cei Connah	L17, M17
CHURCH HILL	Connah's Quay/Cei Connah	L17	DODD'S DRIVE	Connah's Quay/Cei Connah	L17
CHURCH ROAD	Connah's Quay/Cei Connah	L17	DOVEY CLOSE	Connah's Quay/Cei Connah	L16
CHURCH STREET	Connah's Quay/Cei Connah	L18	DRIVE A	Sealand	N18
CLAREMONT AVENUE	Garden City	N16	DRIVE B	Sealand	N18
CLARENCE STREET	Shotton	M16	DRIVE C	Sealand	N18
CLIFTON PARK AVENUE	Connah's Quay/Cei Connah	L17, L18	DRIVE D	Sealand	N18
CLIVEDON ROAD	Connah's Quay/Cei Connah	L16	DROME ROAD	Sealand	N18
CLWYD STREET	Shotton	M15	DUNBAR CLOSE	Connah's Quay/Cei Connah	L18
COLEHILL PLACE	Connah's Quay/Cei Connah	L18	DUNLIN AVENUE	Connah's Quay/Cei Connah	L17
COLLEGE VIEW	Connah's Quay/Cei Connah	L18	EAST GREEN	Sealand	N16
CONISTON CLOSE	Connah's Quay/Cei Connah	L16	EATON AVENUE	Connah's Quay/Cei Connah	L16
CONNAUGHT AVENUE	Shotton	M16	ELIDIE CLOSE	Connah's Quay/Cei Connah	L17
CONWAY COURT	Connah's Quay/Cei Connah	L17	ELM AVENUE	Connah's Quay/Cei Connah	L16, L17
COOPER'S LANE	Connah's Quay/Cei Connah	L18	ELM TREE ROAD	Saughall	O17
COPPACK CLOSE	Connah's Quay/Cei Connah	L16	ELMWOOD CLOSE	Shotton	M15
CORNWALL ROAD	Shotton	M15	ENGLEFIELD AVENUE	Connah's Quay/Cei Connah	L17
CORUN Y BRYN	Connah's Quay/Cei Connah	L16	EURGAIN AVENUE	Connah's Quay/Cei Connah	L16
CORWEN CLOSE	Connah's Quay/Cei Connah	L16	EVANS WAY	Shotton	M16
COTTERILL CLOSE	Connah's Quay/Cei Connah	L16	FAIROAKS DRIVE	Connah's Quay/Cei Connah	L16
COURBET DRIVE	Connah's Quay/Cei Connah	L17	FAIRWAY CLOSE	Connah's Quay/Cei Connah	L16
CRANBROOK CLOSE	Connah's Quay/Cei Connah	L16	FARFIELD AVENUE	Connah's Quay/Cei Connah	L17
CROFT AVENUE	Connah's Quay/Cei Connah	L16	FARM DRIVE	Connah's Quay/Cei Connah	L18
CROSSWAYS	Shotton	M16	FARM ROAD	Garden City	M16, N16, N17
CWRT DENTITH	Connah's Quay/Cei Connah	L16	FARFIELD CLOSE	Shotton	M16

# Area 3 Road Index / Ardal 3 Mynegai Ffyrdd

Aston, Connah's Quay/Cei Connah, Garden City, Northop Hall, Northop/Llaneurgain, Queensferry, Saughall, Sealand, Shotton

Road/Ffordd	Settlement/Anheddiad	Sheet/Dalen	Road/Ffordd	Settlement/Anheddiad	Sheet/Dalen
FERRY BANK	Garden City	N16	GRANSTON COURT	Connah's Quay/Cei Connah	L15
FERRY CLOSE	Sealand	N16	GRASMERE CLOSE	Connah's Quay/Cei Connah	L17
FERRY LANE	Sealand	P13, P14	GREEN LANE	Shotton	M16
FFORDD BATE	Connah's Quay/Cei Connah	K16	GREEN LANE (WEST)	Sealand	N18, N19
FFORDD BOYDELL	Connah's Quay/Cei Connah	K16, L16	GREEN LANE EAST	Sealand	N18, O16, O17, O18
FFORDD CAE LLWYN	Connah's Quay/Cei Connah	L16	GREEN PARK	Connah's Quay/Cei Connah	L17
FFORDD GELFFT	Connah's Quay/Cei Connah	L16	GREENBANK ROAD	Shotton	M16
FFORDD KINDERLEY	Connah's Quay/Cei Connah	L16	GRIFFITHS COURT	Shotton	M16
FFORDD LLANARTH	Connah's Quay/Cei Connah	L16, L17	GROSVENOR ROAD	Shotton	M16
FFORDD MCCARTNEY	Connah's Quay/Cei Connah	K16, L16	GWYLAN AVENUE	Connah's Quay/Cei Connah	L17
FFORDD MELLION	Connah's Quay/Cei Connah	L16	HADFIELD CLOSE	Connah's Quay/Cei Connah	L16
FFORDD NEWYDD	Connah's Quay/Cei Connah	L15	HAFOD CLOSE	Connah's Quay/Cei Connah	L18
FFORDD PANT GWYN	Connah's Quay/Cei Connah	L16	HAFOD PARK	Connah's Quay/Cei Connah	L17
FIELD PARK	Connah's Quay/Cei Connah	L15	HALKYN VIEW	Connah's Quay/Cei Connah	L16
FIR-BROOK AVENUE	Connah's Quay/Cei Connah	L17	HALL LANE	Connah's Quay/Cei Connah	L16
FIRST AVENUE	Sealand	N18	HALS CLOSE	Connah's Quay/Cei Connah	L17
FISHERMANS' ROAD	Connah's Quay/Cei Connah	L17	HAMILTON ROAD	Connah's Quay/Cei Connah	L17
FLORITA CLOSE	Connah's Quay/Cei Connah	L17	HARLECH AVENUE	Connah's Quay/Cei Connah	L16
FOURTH AVENUE	Sealand	N18, N19	HAWKLANE CLOSE	Connah's Quay/Cei Connah	L16
FOX'S DRIVE	Garden City	N16	HAWTHORN AVENUE	Connah's Quay/Cei Connah	L16, L17
FOX'S DRIVE	Sealand	N16	HAWTHORN VIEW	Garden City	N17
FRON ROAD	Connah's Quay/Cei Connah	L16, L17, M17	HAYDON WAY	Garden City	N16
GAINFORD AVENUE	Connah's Quay/Cei Connah	L17	HAZELWOOD CLOSE	Connah's Quay/Cei Connah	L16
GARDEN WAY	Shotton	M16	HEALTH STREET	Shotton	M16
GARRATT CLOSE	Connah's Quay/Cei Connah	L17	HENLEY AVENUE	Connah's Quay/Cei Connah	L16
GARTHORPE AVENUE	Connah's Quay/Cei Connah	L17	HENRIETTA STREET	Shotton	M16
GAYTON CLOSE	Connah's Quay/Cei Connah	L17	HIGH STREET	Connah's Quay/Cei Connah	L17, M17
GLADSTONE STREET	Shotton	M16	HIGH STREET	Shotton	M17
GLASLL WYN	Shotton	M15	HIGHCROFT	Shotton	M16
GLENESK COURT	Garden City	N16	HIGHER CLOSE	Connah's Quay/Cei Connah	L17
GLOUCESTER AVENUE	Shotton	M16	HIGHER SHOTTON FARM	Shotton	M16
GLYNNE STREET	Connah's Quay/Cei Connah	L17	HIGHMERE DRIVE	Connah's Quay/Cei Connah	L17
GOLFTYN DRIVE	Connah's Quay/Cei Connah	L17, L18	HIGHVALE	Connah's Quay/Cei Connah	L17
GOLFTYN LANE	Connah's Quay/Cei Connah	K16, L17, L18	HILBRE ROAD	Connah's Quay/Cei Connah	L17
GORNEL AVENUE	Connah's Quay/Cei Connah	L17	HILLSDOWN DRIVE	Connah's Quay/Cei Connah	L16
GOYA CLOSE	Connah's Quay/Cei Connah	L17	HILLSIDE AVENUE	Connah's Quay/Cei Connah	L17
GRANBY COURT	Connah's Quay/Cei Connah	L16	HOLLOWBROOK DRIVE	Connah's Quay/Cei Connah	L16
GRANGE ROAD	Shotton	M15			



# Area 3 Road Index / Ardal 3 Mynegai Ffyrdd

Aston, Connah's Quay/Cei Connah, Garden City, Northop Hall, Northop/Llaneurgain, Queensferry, Saughall, Sealand, Shotton

Road/Ffordd	Settlement/Anheddiad	Sheet/Dalen	Road/Ffordd	Settlement/Anheddiad	Sheet/Dalen
HOLLY CLOSE	Connah's Quay/Cei Connah	L18	LLYS PANT DERW	Connah's Quay/Cei Connah	L16
HOLY GRANGE	Connah's Quay/Cei Connah	L17	LLYS PERENNA	Connah's Quay/Cei Connah	K18
HORNESBY CLOSE	Connah's Quay/Cei Connah	L17	LON CELYN	Connah's Quay/Cei Connah	L17
HOWARD STREET	Connah's Quay/Cei Connah	L17	LON DDERWEN	Connah's Quay/Cei Connah	L17
JUBILEE STREET	Shotton	M16	LON LLWYNI	Connah's Quay/Cei Connah	L16
JUNIPER CLOSE	Connah's Quay/Cei Connah	L17	LOWER BROOK STREET	Connah's Quay/Cei Connah	L18
KELSTERTON COURT	Connah's Quay/Cei Connah	L18	LYNFIELD CLOSE	Connah's Quay/Cei Connah	L17
KELSTERTON LANE	Connah's Quay/Cei Connah	K17, K18	MACHYNLLETH WAY	Connah's Quay/Cei Connah	L16
KELSTERTON LANE	Northop/Llaneurgain	K16	MAENGWYN AVENUE	Connah's Quay/Cei Connah	L17
KELSTERTON ROAD	Connah's Quay/Cei Connah	K18, K19, L18	MAES UCHAF	Connah's Quay/Cei Connah	L15
KENSINGTON AVENUE	Shotton	M16	MAES WEPRE	Connah's Quay/Cei Connah	L16
KENT AVENUE	Shotton	M16	MAES Y BERLLAN	Connah's Quay/Cei Connah	L16
KENT ROAD	Connah's Quay/Cei Connah	L17	MANBRY CLOSE	Connah's Quay/Cei Connah	L17
KESTREL CLOSE	Connah's Quay/Cei Connah	L16	MANLEY COURT	Shotton	M17
KETLAND CLOSE	Shotton	M16	MANOR ROAD	Sealand	N16
KILLINS LANE	Shotton	M15, M16	MAPPLEWOOD AVENUE	Garden City	N17
KING EDWARD STREET	Shotton	M16	MARINA DRIVE	Shotton	M16
KING GEORGE STREET	Shotton	M16	MARLOWE AVENUE	Connah's Quay/Cei Connah	L16
KINGS ROAD	Connah's Quay/Cei Connah	L17	MARSH VIEW	Connah's Quay/Cei Connah	M17
KINGSLEY ROAD	Garden City	N17	MAUDE STREET	Connah's Quay/Cei Connah	L17
KINGSTON DRIVE	Connah's Quay/Cei Connah	L16, L17	MCKEOWN CLOSE	Connah's Quay/Cei Connah	L16
KINGSWAY	Shotton	M16	MEADOW VIEW	Sealand	N16
LANSDOWNE ROAD	Connah's Quay/Cei Connah	L18	MELFORD PLACE	Connah's Quay/Cei Connah	L15
LARCH AVENUE	Shotton	M15	MELROSE AVENUE	Shotton	M15
LAVENDER COURT	Shotton	M16	MERLLYN AVENUE	Connah's Quay/Cei Connah	L16, L17
LEIGHTON COURT	Connah's Quay/Cei Connah	L17	MILL LANE	Connah's Quay/Cei Connah	M16
LIME CLOSE	Connah's Quay/Cei Connah	L17	MILL VIEW ROAD	Shotton	M16
LINDALE CLOSE	Connah's Quay/Cei Connah	L17	MILLAIS CLOSE	Connah's Quay/Cei Connah	L17
LINDEN AVENUE	Connah's Quay/Cei Connah	L17	MINERVA AVENUE	Sealand	P14, Q14
LLANDORE CLOSE	Connah's Quay/Cei Connah	L15	MOLD ROAD	Connah's Quay/Cei Connah	L16, L17
LLANFAIR CRESCENT	Connah's Quay/Cei Connah	L15	MOLD ROAD	Northop/Llaneurgain	K16
LLEWELLYN STREET	Shotton	M16	MONET CLOSE	Connah's Quay/Cei Connah	L17
LLWYN CLWYD	Shotton	M15	MORLEY AVENUE	Connah's Quay/Cei Connah	L16
LLWYNI DRIVE	Connah's Quay/Cei Connah	L15, L16	MOSTYN STREET	Shotton	M16
LLYS ALYN	Connah's Quay/Cei Connah	L15	MOUNTAIN VIEW CLOSE	Connah's Quay/Cei Connah	L15
LLYS CEIBREN	Shotton	M16	NANT ROAD	Connah's Quay/Cei Connah	L17
LLYS CONNOLLY	Connah's Quay/Cei Connah	L16	NEFYN CLOSE	Connah's Quay/Cei Connah	L17
LLYS DEWI SANT	Connah's Quay/Cei Connah	L17	NELSON STREET	Shotton	M16

# Area 3 Road Index / Ardal 3 Mynegai Ffyrdd

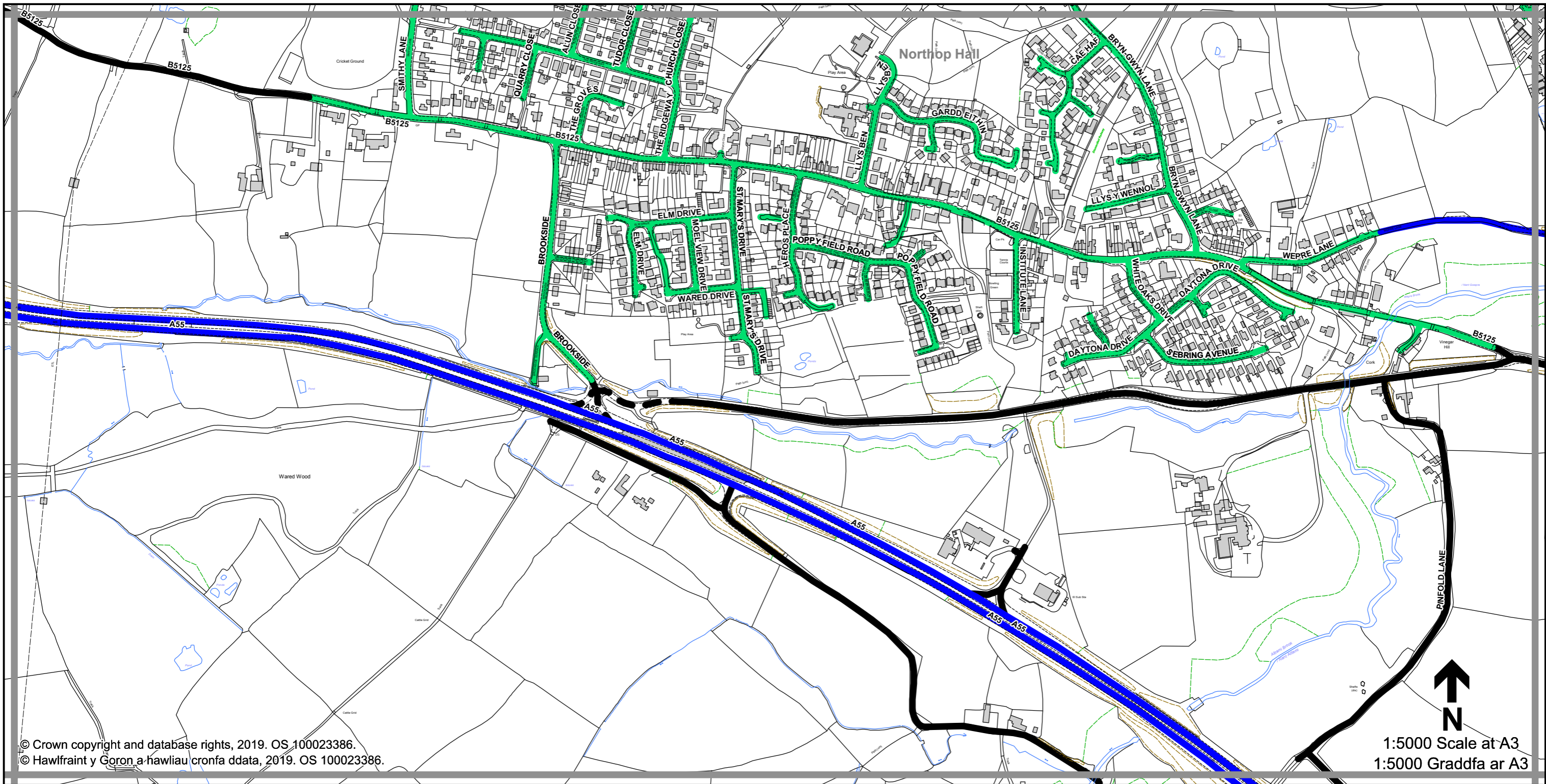
Aston, Connah's Quay/Cei Connah, Garden City, Northop Hall, Northop/Llaneurgain, Queensferry, Saughall, Sealand, Shotton

Road/Ffordd	Settlement/Anheddiad	Sheet/Dalen	Road/Ffordd	Settlement/Anheddiad	Sheet/Dalen
NEW STREET	Connah's Quay/Cei Connah	L17	RICHMOND ROAD	Connah's Quay/Cei Connah	L16
NEW UNION STREET	Connah's Quay/Cei Connah	L17	RIDGEWAY CLOSE	Connah's Quay/Cei Connah	L16
NEWBY WALK	Connah's Quay/Cei Connah	L17	RIVER VIEW	Connah's Quay/Cei Connah	L17
NORMAN STREET	Shotton	M16	RIVERSIDE PARK	Garden City	N16
NORMANBY DRIVE	Connah's Quay/Cei Connah	L16	ROCK ROAD	Connah's Quay/Cei Connah	L17
NORTH GREEN	Sealand	N16	ROWAN GROVE	Connah's Quay/Cei Connah	L18
NORTH STREET	Shotton	M15, M16	ROWDEN CRESCENT	Shotton	M16
NORTHOP CLOSE	Connah's Quay/Cei Connah	L16	ROWDEN STREET	Shotton	M16, M17
OAK CLOSE	Connah's Quay/Cei Connah	L17	ROWLEY'S DRIVE	Shotton	M16
OAK TREE CLOSE	Shotton	M15	RUMNEY CLOSE	Connah's Quay/Cei Connah	L15
OAKWOOD VILLAS	Connah's Quay/Cei Connah	L16	RUTLAND COURT	Connah's Quay/Cei Connah	L16
OSBOURNE COURT	Connah's Quay/Cei Connah	L17	RYELAND STREET	Shotton	M16, M17
PARC BRYN CASTELL	Connah's Quay/Cei Connah	L15	SALISBURY STREET	Shotton	M17
PARK AVENUE	Shotton	M16	SANDOWN ROAD	Shotton	M15, M16
PARK GROVE	Connah's Quay/Cei Connah	L16	SANDY LANE	Garden City	N17
PARKSIDE AVENUE	Connah's Quay/Cei Connah	L16	SANDY WAY	Connah's Quay/Cei Connah	L16
PARKWAY	Sealand	M18, N18, N19	SEALAND AVENUE	Garden City	N17
PEAR TREE CLOSE	Shotton	M15	SEALAND ROAD	Sealand	N17, O16, O17, P15, P16
PEMBRY RISE	Connah's Quay/Cei Connah	L17	SEATHWAITE WAY	Connah's Quay/Cei Connah	L16
PEN Y LLAN STREET	Connah's Quay/Cei Connah	L17	SECOND AVENUE	Sealand	N18, N19
PENGWLADYS AVENUE	Connah's Quay/Cei Connah	L16	SHOTTON LANE	Shotton	M16
PENNANT STREET	Connah's Quay/Cei Connah	L17	SHOTWICK ROAD	Sealand	N18, N19
PENRHOS COURT	Connah's Quay/Cei Connah	L15	SIXTH AVENUE	Sealand	N18
PINEWOOD AVENUE	Connah's Quay/Cei Connah	L17	SNOWDON AVENUE	Connah's Quay/Cei Connah	L17
PIPPINS CLOSE	Shotton	M16	SOUTH BANK	Queensferry	M15
PLOUGH LANE	Aston	M15	SOUTH GREEN	Sealand	N16
PLYMOUTH STREET	Shotton	M16	SPRING STREET	Connah's Quay/Cei Connah	M17
POPLAR AVENUE	Shotton	M15	SPRINGFIELD CLOSE	Connah's Quay/Cei Connah	L16
POPLAR CLOSE	Connah's Quay/Cei Connah	L16	ST BARTHOLOMEWS COURT	Sealand	O16
PRIMROSE STREET	Connah's Quay/Cei Connah	L17	ST DAVID'S DRIVE	Connah's Quay/Cei Connah	L17
PRINCE'S STREET	Connah's Quay/Cei Connah	L17	ST DAVID'S DRIVE	Shotton	M16
QUARRY LANE	Connah's Quay/Cei Connah	L16	ST ETHELWOLD'S STREET	Queensferry	M15
QUAY LANE	Connah's Quay/Cei Connah	L17	ST JAMES COURT	Connah's Quay/Cei Connah	L18
QUEEN'S AVENUE	Connah's Quay/Cei Connah	L17	ST MARK'S AVENUE	Connah's Quay/Cei Connah	L17
QUEEN'S ROAD	Garden City	N17	STAFFORD ROAD	Garden City	N17
QUEENSWAY	Shotton	M16	STANTON GROVE	Connah's Quay/Cei Connah	L17
RADFORD CLOSE	Connah's Quay/Cei Connah	M17	STANLEY PLACE	Shotton	M16
RED HALL AVENUE	Connah's Quay/Cei Connah	L17			

# Area 3 Road Index / Ardal 3 Mynegai Ffyrdd

Aston, Connah's Quay/Cei Connah, Garden City, Northop Hall, Northop/Llaneurgain, Queensferry, Saughall, Sealand, Shotton

Road/Ffordd	Settlement/Anheddiad	Sheet/Dalen	Road/Ffordd	Settlement/Anheddiad	Sheet/Dalen
STATION APPROACH	Saughall	O17	WELSH ROAD	Garden City	N16, N17
STONELEIGH CLOSE	Garden City	N16	WELSH ROAD	Sealand	N17, N18, N19
STRICKLAND STREET	Shotton	M16	WEPRE BROOK GARDENS	Connah's Quay/Cei Connah	L16
SUMMERSVILLE CLOSE	Connah's Quay/Cei Connah	L17	WEPRE COURT	Connah's Quay/Cei Connah	L16
SUTTON CLOSE	Connah's Quay/Cei Connah	L16	WEPRE DRIVE	Connah's Quay/Cei Connah	M16, M17
SYCAMORE AVENUE	Connah's Quay/Cei Connah	L17	WEPRE HALL CRESCENT	Connah's Quay/Cei Connah	L16
TALFRYN CLOSE	Connah's Quay/Cei Connah	L18	WEPRE LANE	Connah's Quay/Cei Connah	L15, L16
TALGARREG DRIVE	Connah's Quay/Cei Connah	L15	WEPRE PARK	Connah's Quay/Cei Connah	L16
TALIESIN AVENUE	Shotton	M16	WESLEY STREET	Connah's Quay/Cei Connah	L17
TAYLORS VIEW	Shotton	M16	WESTMINSTER CRESCENT	Shotton	M16
TAYNTON CLOSE	Connah's Quay/Cei Connah	L17	WHARFDALE AVENUE	Connah's Quay/Cei Connah	L16
TECWYN DRIVE	Connah's Quay/Cei Connah	L17	WHITECROFT CLOSE	Connah's Quay/Cei Connah	L17
TENTH AVENUE	Sealand	M19, N19	WILLOW CRESCENT	Connah's Quay/Cei Connah	L17
TERRIG STREET	Queensferry	M15	WINDERMERE AVENUE	Connah's Quay/Cei Connah	L17
THE BRAMBLES	Shotton	M16	WINDSOR AVENUE	Connah's Quay/Cei Connah	L16
THE HIGHCROFT	Connah's Quay/Cei Connah	L16	WINDSOR AVENUE	Shotton	M16
THE MEADOWS	Shotton	M16	WIRRAL VIEW	Connah's Quay/Cei Connah	L17
THE ORCHARDS	Connah's Quay/Cei Connah	L15	WOODBANK ROAD	Connah's Quay/Cei Connah	L16
THE PARKS	Connah's Quay/Cei Connah	L16	WOODFIELD CLOSE	Connah's Quay/Cei Connah	L16
THIRD AVENUE	Sealand	N18	WOODLAND CRESCENT	Shotton	M16
THORNFIELD AVENUE	Connah's Quay/Cei Connah	L16	WOODLAND STREET	Shotton	M16
THREOS CLOSE	Connah's Quay/Cei Connah	L15	YEW TREE AVENUE	Saughall	O17
TITIAN CLOSE	Connah's Quay/Cei Connah	L17	YORK AVENUE	Shotton	M16
TIVATON CLOSE	Connah's Quay/Cei Connah	L16	YORK ROAD	Connah's Quay/Cei Connah	L17, L18
TRELECH	Connah's Quay/Cei Connah	L15			
TUDOR CLOSE	Shotton	M16			
TUSCAN WAY	Connah's Quay/Cei Connah	L17			
UPLANDS AVENUE	Connah's Quay/Cei Connah	L16			
UPPER BRYN ROAD	Connah's Quay/Cei Connah	L17			
VAUGHAN WAY	Connah's Quay/Cei Connah	L15, L16			
VERMEER CLOSE	Connah's Quay/Cei Connah	L17			
VICTORIA CRESCENT	Shotton	M16			
VICTORIA ROAD	Shotton	M16			
VIKING WAY	Connah's Quay/Cei Connah	L17			
VILLA ROAD	Sealand	N17			
WEIGHBRIDGE ROAD	Sealand	L19, M19, M20			
WELLAND DRIVE	Connah's Quay/Cei Connah	L16, L17			
WELLINGTON STREET	Shotton	M16			



**Legend / Eglurhad**

- 20 mph / mya
- 30 mph by default of a system of street lighting - Restricted Road status
- - - 30 mya yn ddiodyn oherwydd system goleuadau stryd - statws Ffordd Gyfyngedig
- - - 30 mph by Order due to the presence of no street lighting
- - - 30 mya trwy Orchymyn oherwydd diffyg goleuadau stryd
- 40 mph / mya
- 50 mph / mya
- 60 mph National Speed Limit, due to no street lighting
- 60 mya Terfyn Cyflymder Cenedlaethol, oherwydd diffyg goleuadau stryd
- - - 60 mph by Order due to the presence of street lighting - De-restricted Road status
- - - 60 mya trwy Orchymyn oherwydd diffyg goleuadau stryd - statws Ffordd Wedi'i Dadgyfyngu
- ■ ■ 70 mph / mya
- Roads subject to separate Orders
- Ffyrrd sy'n destun Gorchymynion ar wahân
- County Boundary / Ffin y Sir

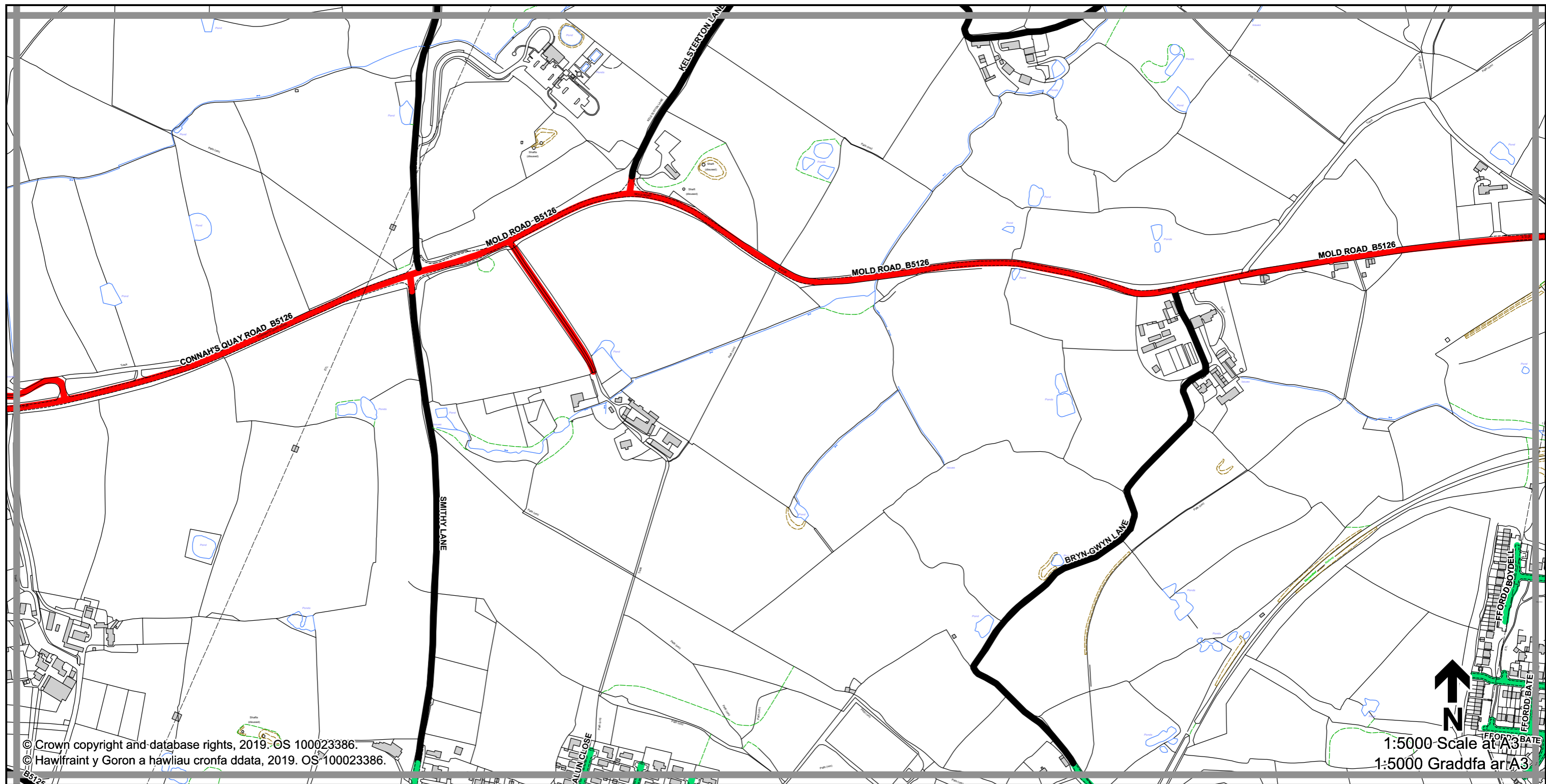


**THE FLINTSHIRE COUNTY COUNCIL (VARIOUS ROADS) (20MPH, 30MPH, 40MPH, 50MPH SPEED LIMITS AND DERESTRICTED ROADS) ORDER 20--**

**CYNGOR SIR Y FFLINT GORCHYMYN (AMRYWIOL FFYRDD) (TERFYN CYFLYMDER 20MYA, 30MYA, 40MYA, 50MYA A FFYRDD HEB EU CYFYNGU) 20--**

**Sheet K15 Dalen**

Sheet Revision Number: **1**  
 Rhif Adolgiad Y Ddalen:  
 Sheet Active from: **--/--/20--**  
 Dalen yn weithredol o:



© Crown copyright and database rights, 2019. OS 100023386.  
 © Hawffraint y Goron a hawliau cronfa ddata, 2019. OS 100023386.

1:5000 Scale at A3  
 1:5000 Graddfa ar A3

**Legend / Eglurhad**

- 20 mph / mya
- 30 mph by default of a system of street lighting - Restricted Road status
- - - 30 mya yn ddiodyn oherwydd system goleuadau stryd - statws Ffordd Gyfyngedig
- . - . 30 mph by Order due to the presence of no street lighting
- . - . 30 mya trwy Orchymyn oherwydd diffyg goleuadau stryd
- 40 mph / mya
- 50 mph / mya
- 60 mph National Speed Limit, due to no street lighting
- - - 60 mya Terfyn Cyflymder Cenedlaethol, oherwydd diffyg goleuadau stryd
- . - . 60 mph by Order due to the presence of street lighting - De-restricted Road status
- . - . 60 mya trwy Orchymyn oherwydd diffyg goleuadau stryd - statws Ffordd Wedi'i Dadgyfyngu
- ■ ■ 70 mph / mya
- Roads subject to separate Orders
- Ffyrrd sy'n destun Gorchmynion ar wahân
- County Boundary / Ffin y Sir

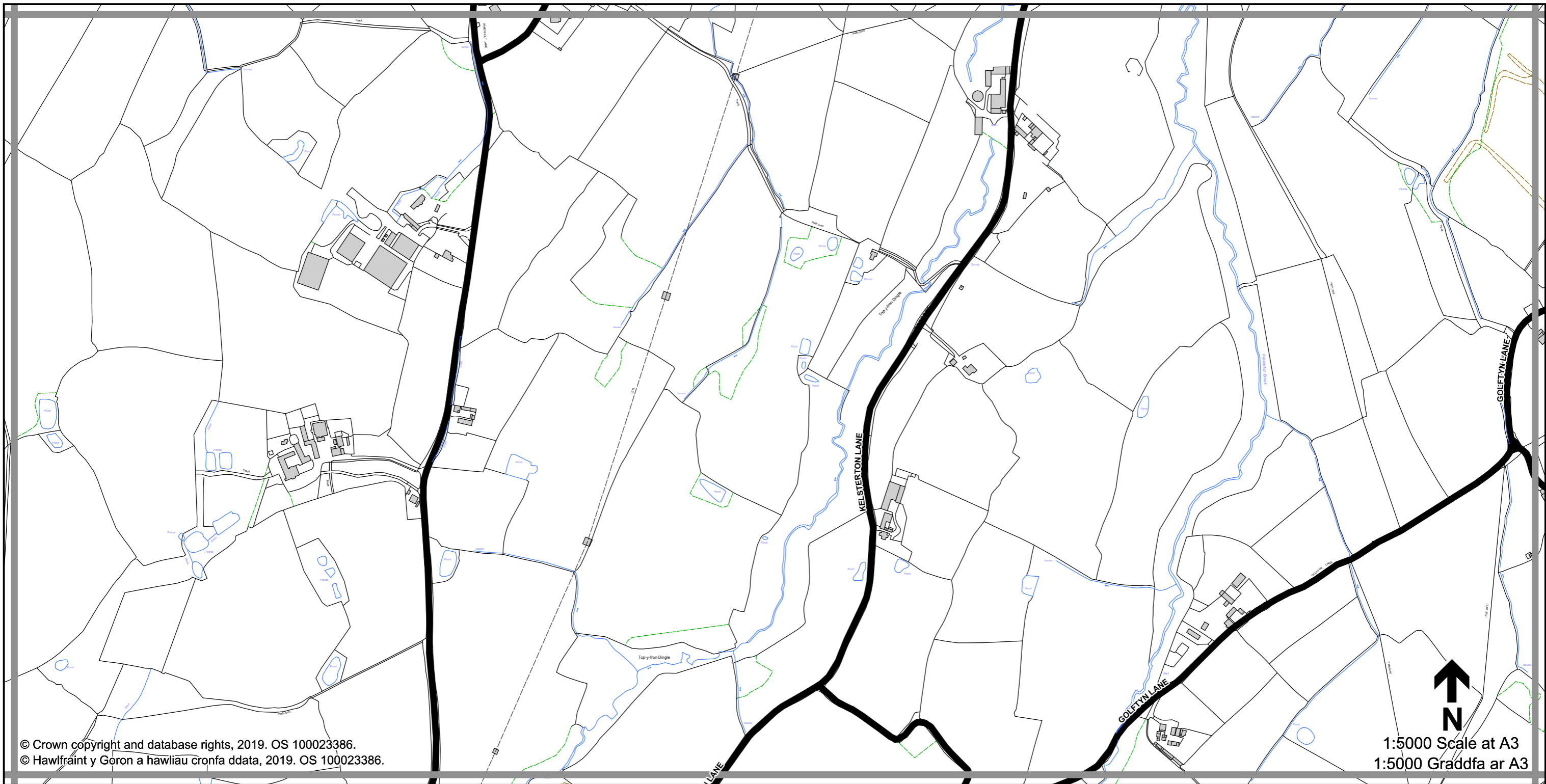


**THE FLINTSHIRE COUNTY COUNCIL (VARIOUS ROADS)  
 (20MPH, 30MPH, 40MPH, 50MPH SPEED LIMITS AND  
 DERESTRICTED ROADS) ORDER 20--**

**CYNGOR SIR Y FFLINT GORCHYMYN (AMRYWIOL FFYRDD)  
 (TERFYN CYFLYMDER 20MYA, 30MYA, 40MYA, 50MYA A  
 FFYRDD HEB EU CYFYNGU) 20--**

**Sheet  
 K16  
 Dalen**

**Sheet Revision Number:  
 Rhif Adolgiad Y Ddalen: 1**  
**Sheet Active from:  
 Dalen yn weithredol o: --/--/20--**



© Crown copyright and database rights, 2019. OS 100023386.  
 © Hawlfraint y Goron a hawliau cronfa ddata, 2019. OS 100023386.

1:5000 Scale at A3  
 1:5000 Graddfa ar A3

**Legend / Eglurhad**

- 20 mph / mya
- 30 mph by default of a system of street lighting - Restricted Road status
- - - 30 mya yn ddiodyn oherwydd system goleuadau stryd - statws Ffordd Gyfyngedig
- - - 30 mph by Order due to the presence of no street lighting
- - - 30 mya trwy Orchymyn oherwydd diffyg goleuadau stryd
- 40 mph / mya
- 50 mph / mya
- 60 mph National Speed Limit, due to no street lighting
- 60 mya Terfyn Cyflymder Cenedlaethol, oherwydd diffyg goleuadau stryd
- - - 60 mph by Order due to the presence of street lighting - De-restricted Road status
- - - 60 mya trwy Orchymyn oherwydd diffyg goleuadau stryd - statws Ffordd Wedi'i Dadgyfyngu
- ■ ■ 70 mph / mya
- Roads subject to separate Orders
- Ffyrdd sy'n destun Gorchmynion ar wahân
- County Boundary / Ffin y Sir

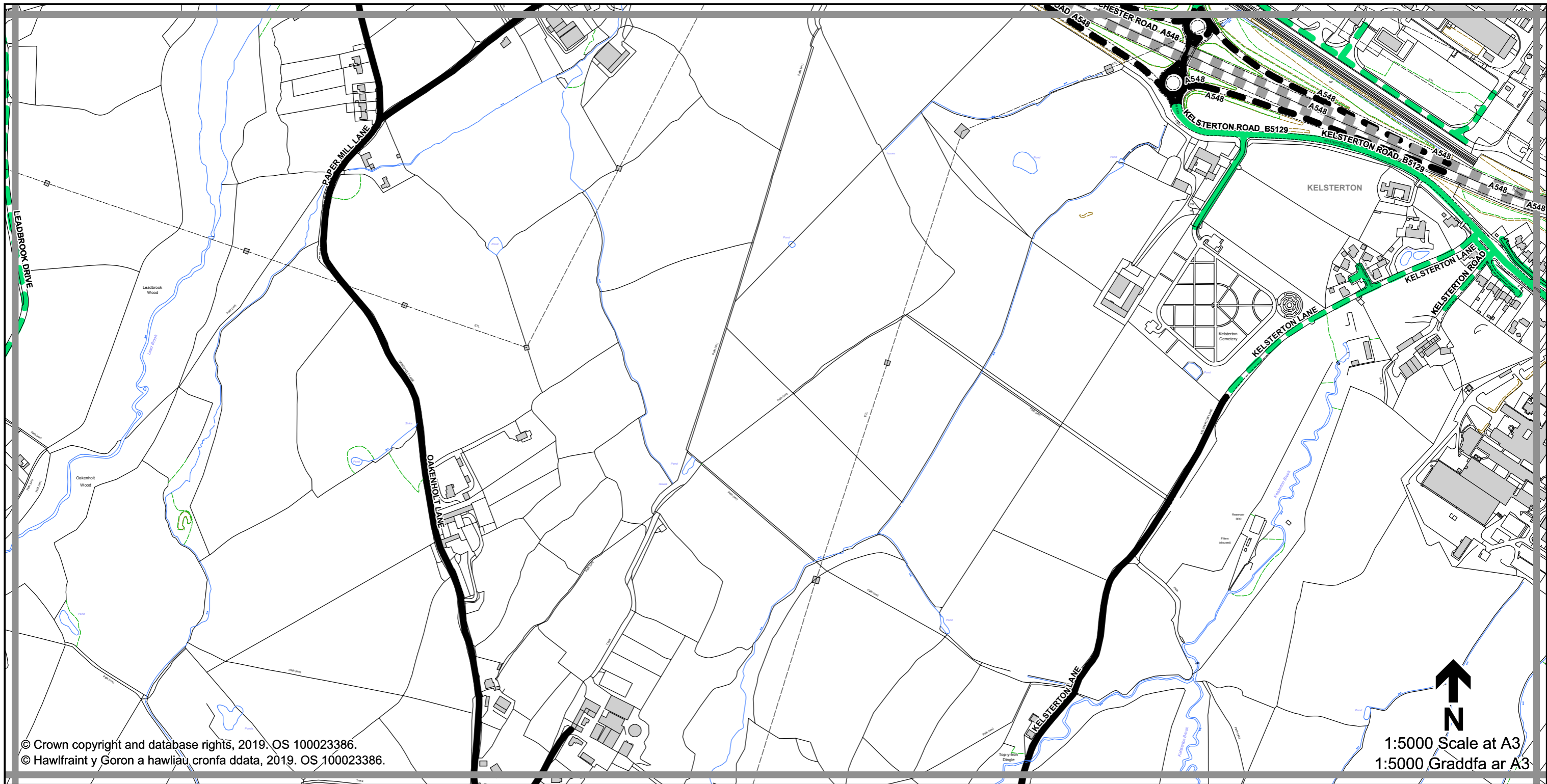


**THE FLINTSHIRE COUNTY COUNCIL (VARIOUS ROADS)  
 (20MPH, 30MPH, 40MPH, 50MPH SPEED LIMITS AND  
 DERESTRICTED ROADS) ORDER 20--**

**CYNGOR SIR Y FFLINT GORCHYMYN (AMRYWIOL FFYRDD)  
 (TERFYN CYFLYMDER 20MYA, 30MYA, 40MYA, 50MYA A  
 FFYRDD HEB EU CYFYNGU) 20--**

**Sheet  
 K17  
 Dalen**

**Sheet Revision Number:  
 Rhif Adolgiad Y Ddalen: 1**  
**Sheet Active from:  
 Dalen yn weithredol o: --/--/20--**



© Crown copyright and database rights, 2019. OS 100023386.  
 © Hawlfraint y Goron a hawliau cronfa ddata, 2019. OS 100023386.

↑  
N  
1:5000 Scale at A3  
1:5000 Graddfa ar A3

**Legend / Eglurhad**

- 20 mph / mya
- 30 mph by default of a system of street lighting - Restricted Road status
- 30 mya yn ddiodyn oherwydd system goleuadau stryd - statws Ffordd Gyfyngedig
- 30 mph by Order due to the presence of no street lighting
- 30 mya trwy Orchymyn oherwydd diffyg goleuadau stryd
- 40 mph / mya
- 50 mph / mya
- 60 mph National Speed Limit, due to no street lighting
- 60 mya Terfyn Cyflymder Cenedlaethol, oherwydd diffyg goleuadau stryd
- 60 mph by Order due to the presence of street lighting - De-restricted Road status
- 60 mya trwy Orchymyn oherwydd diffyg goleuadau stryd - statws Ffordd Wedi'i Dadgyfyngu
- 70 mph / mya
- Roads subject to separate Orders
- Ffyrdd sy'n destun Gorchmynion ar wahân
- County Boundary / Ffin y Sir

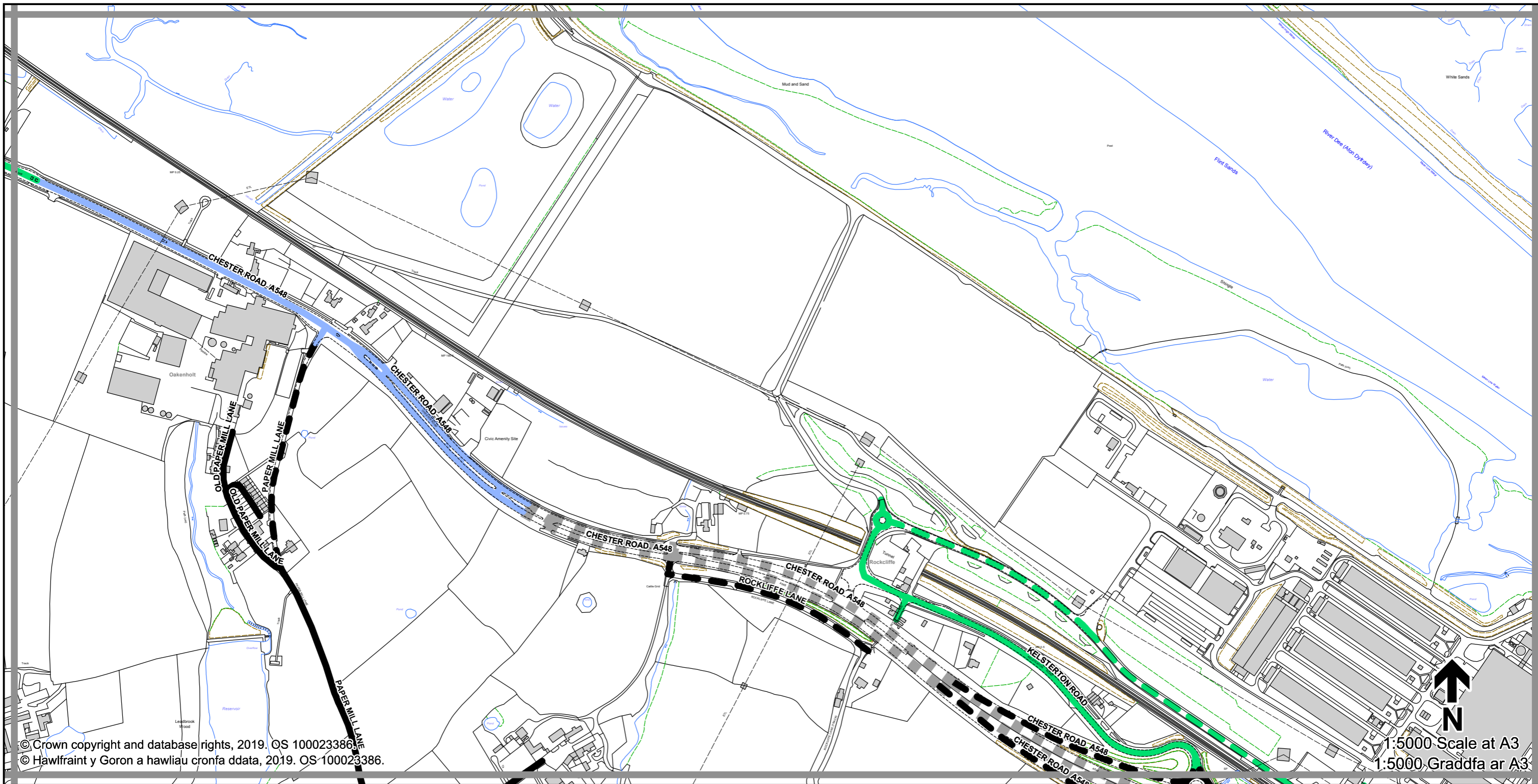


**THE FLINTSHIRE COUNTY COUNCIL (VARIOUS ROADS)  
 (20MPH, 30MPH, 40MPH, 50MPH SPEED LIMITS AND  
 DERESTRICTED ROADS) ORDER 20--**

**CYNGOR SIR Y FFLINT GORCHYMYN (AMRYWIOL FFYRDD)  
 (TERFYN CYFLYMDER 20MYA, 30MYA, 40MYA, 50MYA A  
 FFYRDD HEB EU CYFYNGU) 20--**

**Sheet  
 K18  
 Dalen**

**Sheet Revision Number:  
 Rhif Adolgiad Y Ddalen: 1**  
**Sheet Active from:  
 Dalen yn weithredol o: --/--/20--**



**Legend / Eglurhad**

- 20 mph / mya
- 30 mph by default of a system of street lighting - Restricted Road status
- - - 30 mya yn ddiodyn oherwydd system goleuadau stryd - statws Ffordd Gyfyngedig
- - - 30 mph by Order due to the presence of no street lighting
- - - 30 mya trwy Orchymyn oherwydd diffyg goleuadau stryd
- 40 mph / mya
- 50 mph / mya
- 60 mph National Speed Limit, due to no street lighting
- 60 mya Terfyn Cyflymder Cenedlaethol, oherwydd diffyg goleuadau stryd
- - - 60 mph by Order due to the presence of street lighting - De-restricted Road status
- - - 60 mya trwy Orchymyn oherwydd diffyg goleuadau stryd - statws Ffordd Wedi'i Dadgyfyngu
- ■ ■ 70 mph / mya
- Roads subject to separate Orders
- Ffyrrd sy'n destun Gorchymynion ar wahân
- County Boundary / Ffin y Sir



**THE FLINTSHIRE COUNTY COUNCIL (VARIOUS ROADS)  
 (20MPH, 30MPH, 40MPH, 50MPH SPEED LIMITS AND  
 DERESTRICTED ROADS) ORDER 20--**

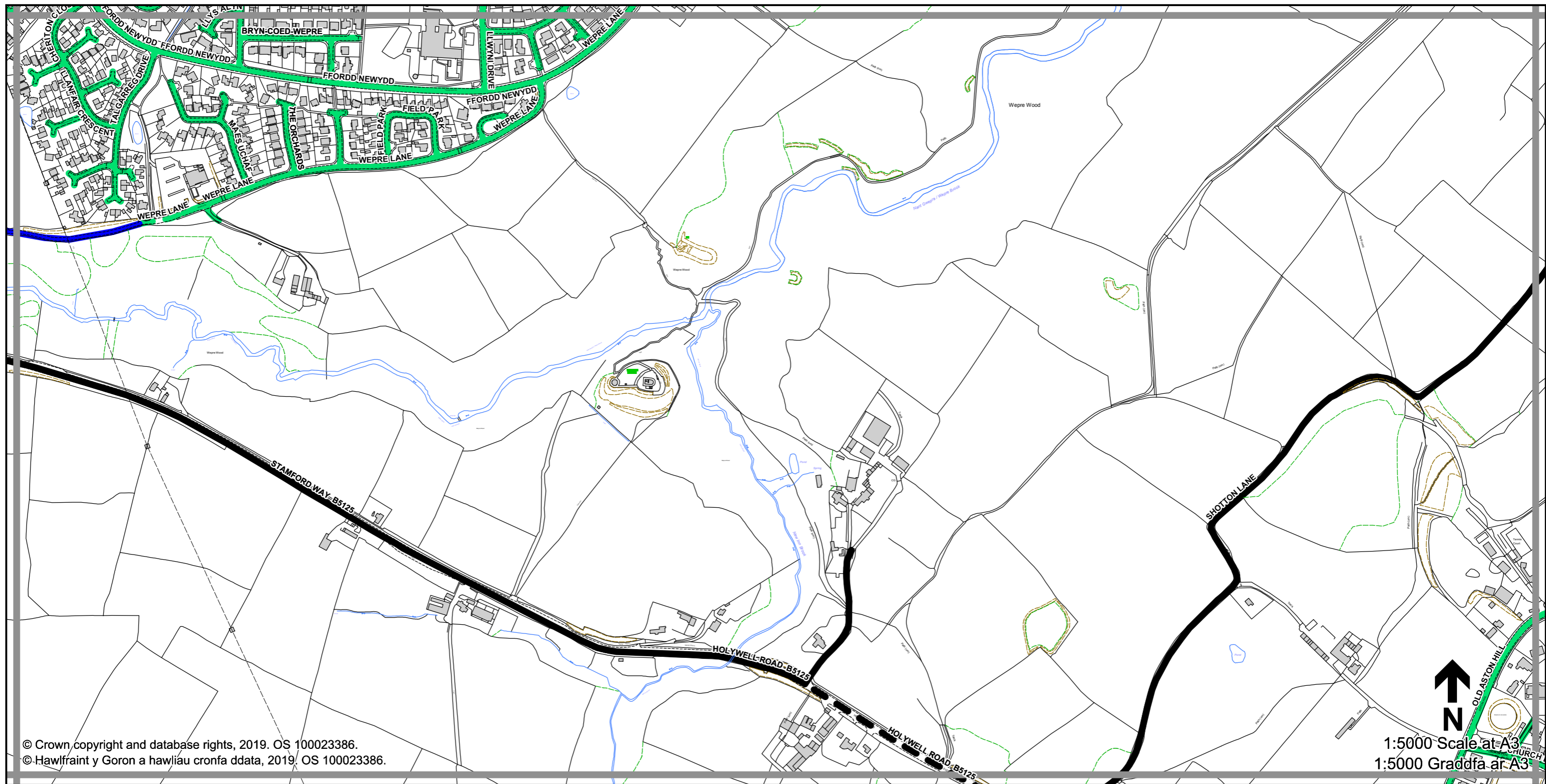
**CYNGOR SIR Y FFLINT GORCHYMYN (AMRYWIOL FFYRDD)  
 (TERFYN CYFLYMDER 20MYA, 30MYA, 40MYA, 50MYA A  
 FFYRDD HEB EU CYFYNGU) 20--**

**Sheet  
 K19  
 Dalen**

**Sheet Revision Number:  
 Rhif Adolgiad Y Ddalen: 1**

**Sheet Active from:  
 Dalen yn weithredol o: --/--/20--**





© Crown copyright and database rights, 2019. OS 100023386.  
 © Hawlfraint y Goron a hawliau cronfa ddata, 2019. OS 100023386.

1:5000 Scale at A3  
 1:5000 Graddfa ar A3

**Legend / Eglurhad**

- 20 mph / mya
- 30 mph by default of a system of street lighting - Restricted Road status
- - - 30 mya yn ddiodyn oherwydd system goleuadau stryd - statws Ffordd Gyfyngedig
- . - . 30 mph by Order due to the presence of no street lighting
- . - . 30 mya trwy Orchymyn oherwydd diffyg goleuadau stryd
- 40 mph / mya
- 50 mph / mya
- 60 mph National Speed Limit, due to no street lighting
- 60 mya Terfyn Cyflymder Cenedlaethol, oherwydd diffyg goleuadau stryd
- - - 60 mph by Order due to the presence of street lighting - De-restricted Road status
- - - 60 mya trwy Orchymyn oherwydd diffyg goleuadau stryd - statws Ffordd Wedi'i Dadgyfyngu
- ■ ■ 70 mph / mya
- Roads subject to separate Orders
- Ffyrrd sy'n destun Gorchmynion ar wahân
- County Boundary / Ffin y Sir

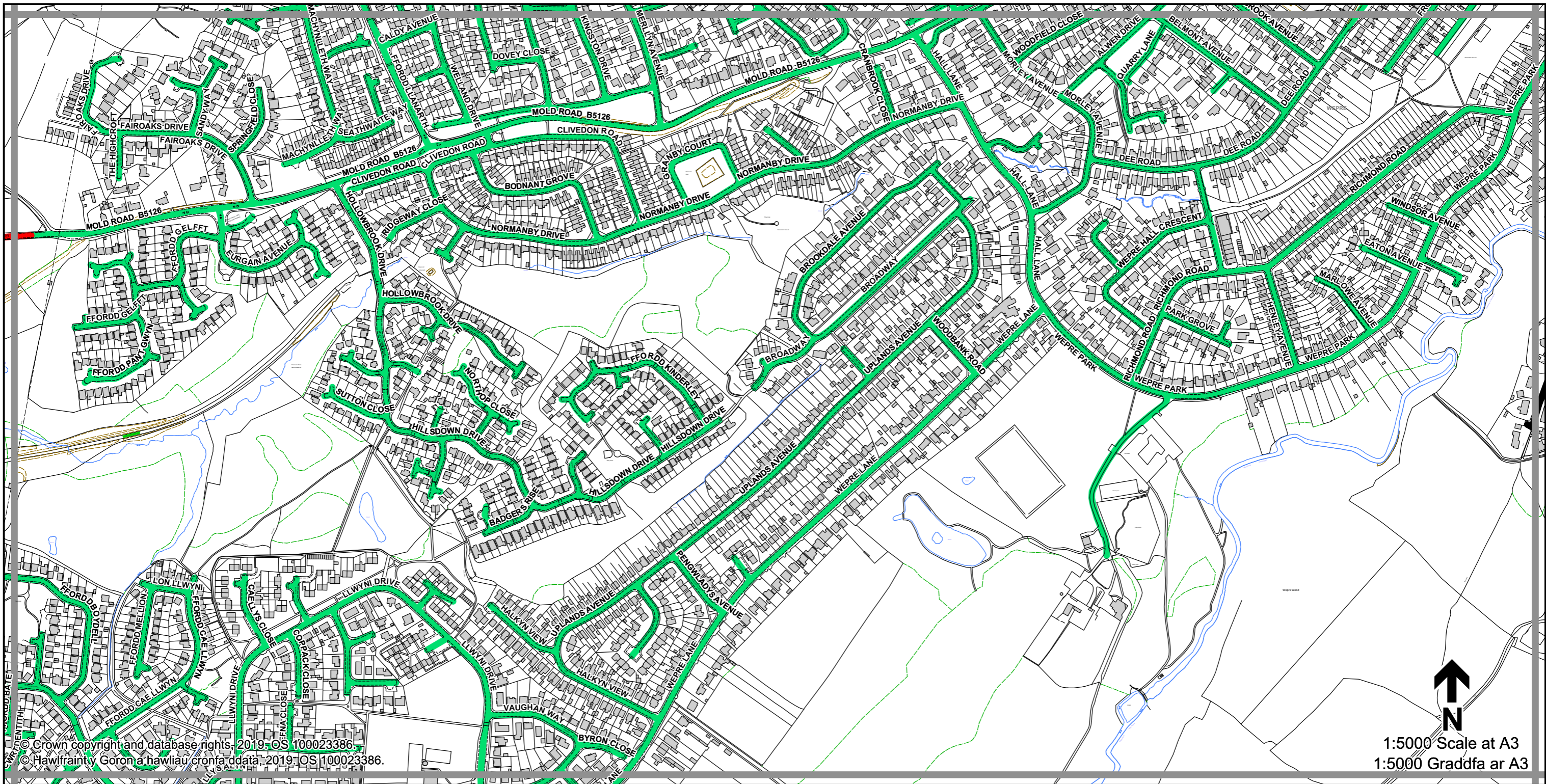


**THE FLINTSHIRE COUNTY COUNCIL (VARIOUS ROADS)  
 (20MPH, 30MPH, 40MPH, 50MPH SPEED LIMITS AND  
 DERESTRICTED ROADS) ORDER 20--**

**CYNGOR SIR Y FFLINT GORCHYMYN (AMRYWIOL FFYRDD)  
 (TERFYN CYFLYMDER 20MYA, 30MYA, 40MYA, 50MYA A  
 FFYRDD HEB EU CYFYNGU) 20--**

**Sheet  
 L15  
 Dalen**

**Sheet Revision Number:  
 Rhif Adolgiad Y Ddalen: 1**  
**Sheet Active from:  
 Dalen yn weithredol o: --/--/20--**



© Crown copyright and database rights, 2019. OS 100023386.  
 © Hawlfraint y Goron a hawliau cronfa ddata, 2019. OS 100023386.

1:5000 Scale at A3  
 1:5000 Graddfa ar A3

**Legend / Eglurhad**

- 20 mph / mya
- 30 mph by default of a system of street lighting - Restricted Road status
- - - 30 mya yn ddiodyn oherwydd system goleuadau stryd - statws Ffordd Gyfyngedig
- - - 30 mph by Order due to the presence of no street lighting
- - - 30 mya trwy Orchymyn oherwydd diffyg goleuadau stryd
- 40 mph / mya
- 50 mph / mya
- 60 mph National Speed Limit, due to no street lighting
- - - 60 mya Terfyn Cyflymder Cenedlaethol, oherwydd diffyg goleuadau stryd
- - - 60 mph by Order due to the presence of street lighting - De-restricted Road status
- - - 60 mya trwy Orchymyn oherwydd diffyg goleuadau stryd - statws Ffordd Wedi'i Dadgyfyngu
- ■ ■ 70 mph / mya
- Roads subject to separate Orders
- Ffydd sy'n destun Gorchymynion ar wahân
- County Boundary / Ffin y Sir

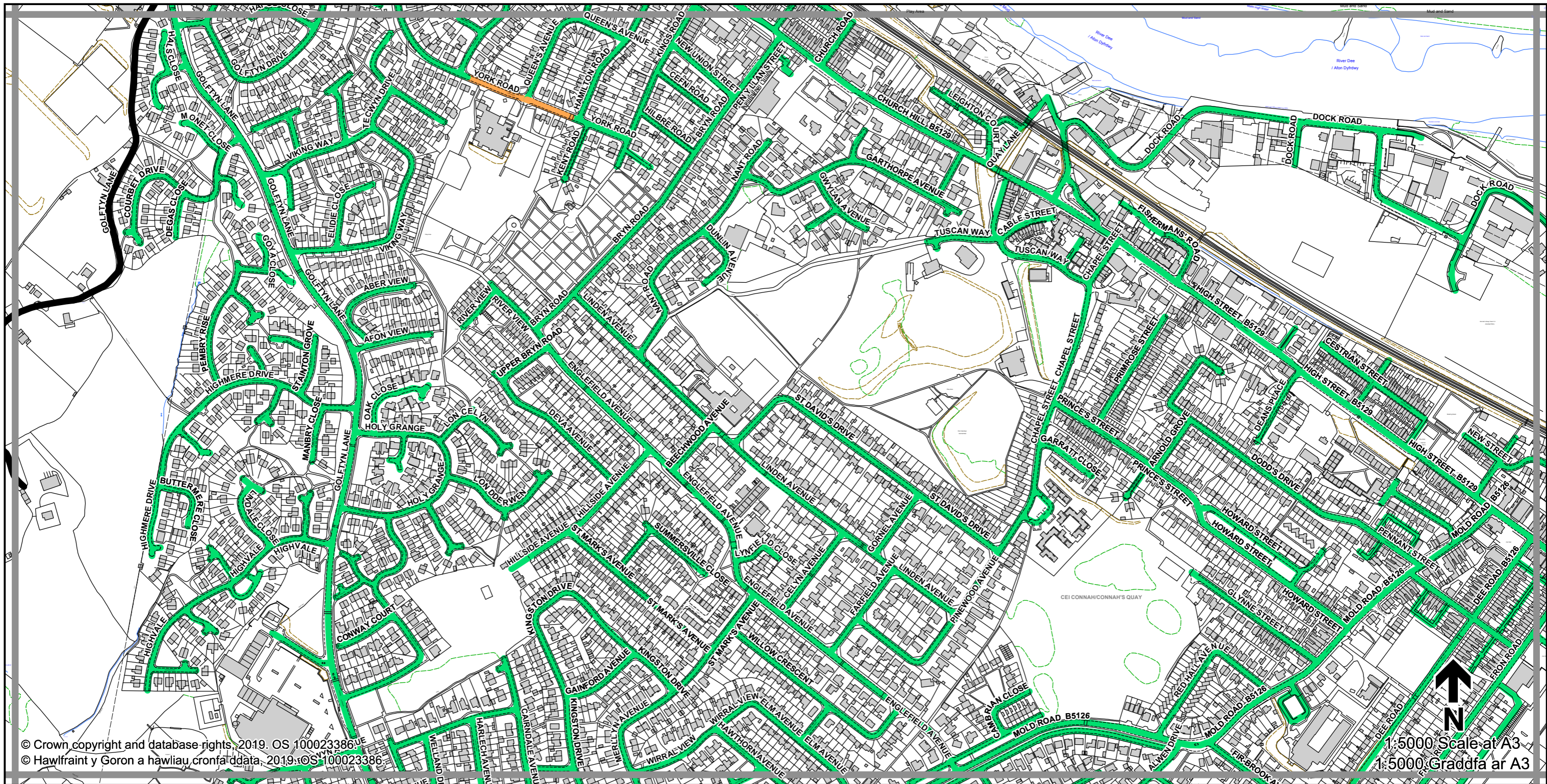


**THE FLINTSHIRE COUNTY COUNCIL (VARIOUS ROADS) (20MPH, 30MPH, 40MPH, 50MPH SPEED LIMITS AND DERESTRICTED ROADS) ORDER 20--**

**CYNGOR SIR Y FFLINT GORCHYMYN (AMRYWIOL FFYRDD) (TERFYN CYFLYMDER 20MYA, 30MYA, 40MYA, 50MYA A FFYRDD HEB EU CYFYNGU) 20--**

**Sheet L16 Dalen**

Sheet Revision Number: **1**  
 Rhif Adolgiad Y Dalen:  
 Sheet Active from: --/--/20--  
 Dalen yn weithredol o: --/--/20--



© Crown copyright and database rights, 2019. OS 100023386  
 © Hawlfraint y Goron a hawliau cronfa ddata, 2019. ©S100023386

1:5000 Scale at A3  
 1:5000 Graddfa ar A3

**Legend / Eglurhad**

- 20 mph / mya
- 30 mph by default of a system of street lighting - Restricted Road status
- - - 30 mya yn ddiodyn oherwydd system goleuadau stryd - statws Ffordd Gyfyngedig
- · - · 30 mph by Order due to the presence of no street lighting
- · - · 30 mya trwy Orchymyn oherwydd diffyg goleuadau stryd
- 40 mph / mya
- 50 mph / mya
- 60 mph National Speed Limit, due to no street lighting
- 60 mya Terfyn Cyflymder Cenedlaethol, oherwydd diffyg goleuadau stryd
- 60 mph by Order due to the presence of street lighting - De-restricted Road status
- 60 mya trwy Orchymyn oherwydd diffyg goleuadau stryd - statws Ffordd Wedi'i Dadgyfyngu
- ■ ■ 70 mph / mya
- Roads subject to separate Orders
- Ffyrdd sy'n destun Gorchmynion ar wahân
- County Boundary / Ffin y Sir

**THE FLINTSHIRE COUNTY COUNCIL (VARIOUS ROADS) (20MPH, 30MPH, 40MPH, 50MPH SPEED LIMITS AND DERESTRICTED ROADS) ORDER 20--**

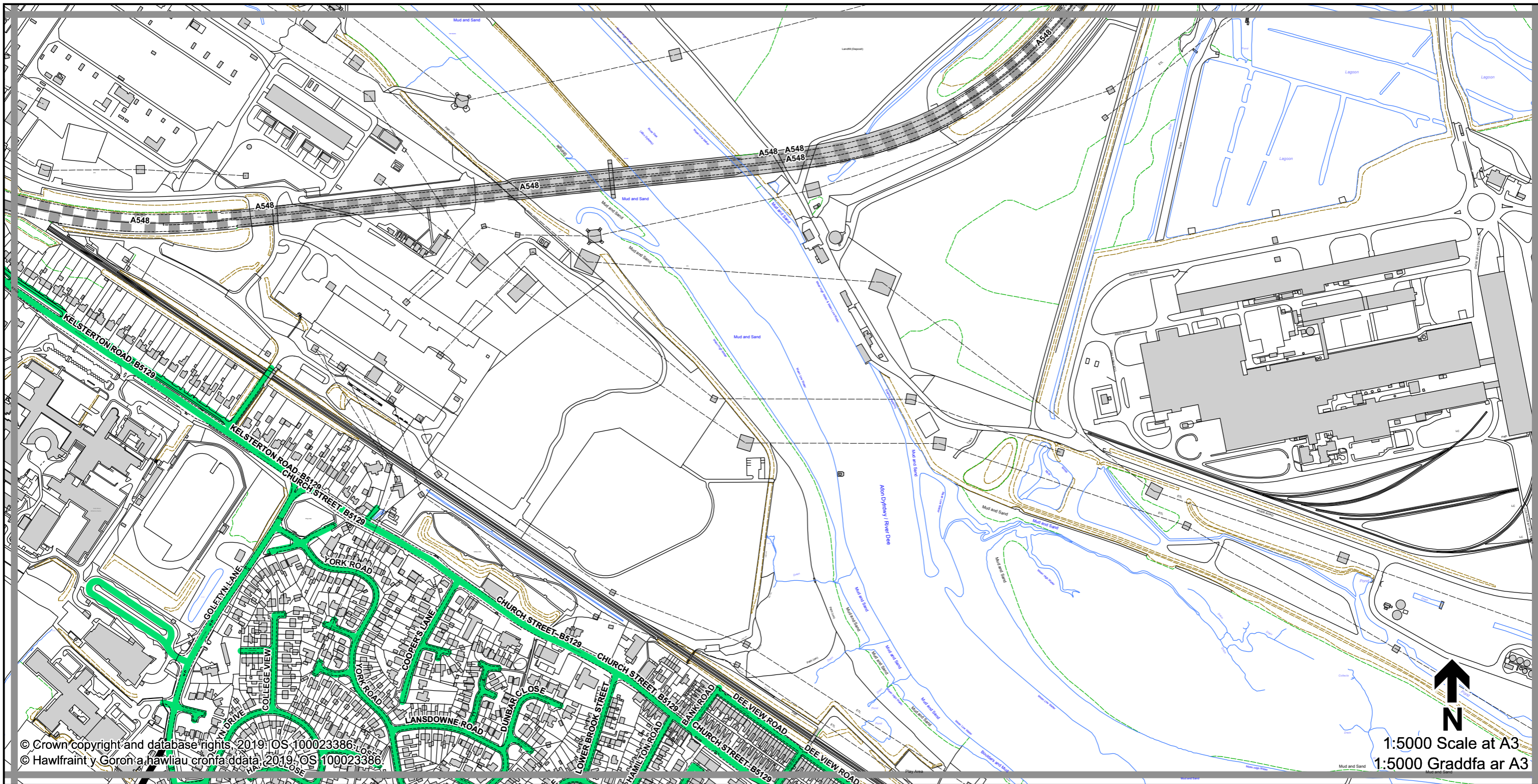
**CYNGOR SIR Y FFLINT GORCHYMYN (AMRYWIOL FFYRDD) (TERFYN CYFLYMDER 20MYA, 30MYA, 40MYA, 50MYA A FFYRDD HEB EU CYFYNGU) 20--**

**Sheet L17 Dalen**

**Sheet Revision Number: Rhif Adolgiad Y Ddalen: 1**

**Sheet Active from: Dalen yn weithredol o: --/--/20--**





© Crown copyright and database rights 2019 OS 100023386  
 © Hawlfraint y Goron a hawliau cronfa ddata 2019 OS 100023386

1:5000 Scale at A3  
 1:5000 Graddfa ar A3

**Legend / Eglurhad**

- 20 mph / mya
- 30 mph by default of a system of street lighting - Restricted Road status
- - - 30 mya yn ddiodyn oherwydd system goleuadau stryd - statws Ffordd Gyfyngedig
- - - 30 mph by Order due to the presence of no street lighting
- - - 30 mya trwy Orchymyn oherwydd diffyg goleuadau stryd
- 40 mph / mya
- 50 mph / mya
- 60 mph National Speed Limit, due to no street lighting
- 60 mya Terfyn Cyflymder Cenedlaethol, oherwydd diffyg goleuadau stryd
- - - 60 mph by Order due to the presence of street lighting - De-restricted Road status
- - - 60 mya trwy Orchymyn oherwydd diffyg goleuadau stryd - statws Ffordd Wedi'i Dadgyfyngu
- ■ ■ 70 mph / mya
- Roads subject to separate Orders
- Ffydd sy'n destun Gorchymynion ar wahân
- County Boundary / Ffin y Sir



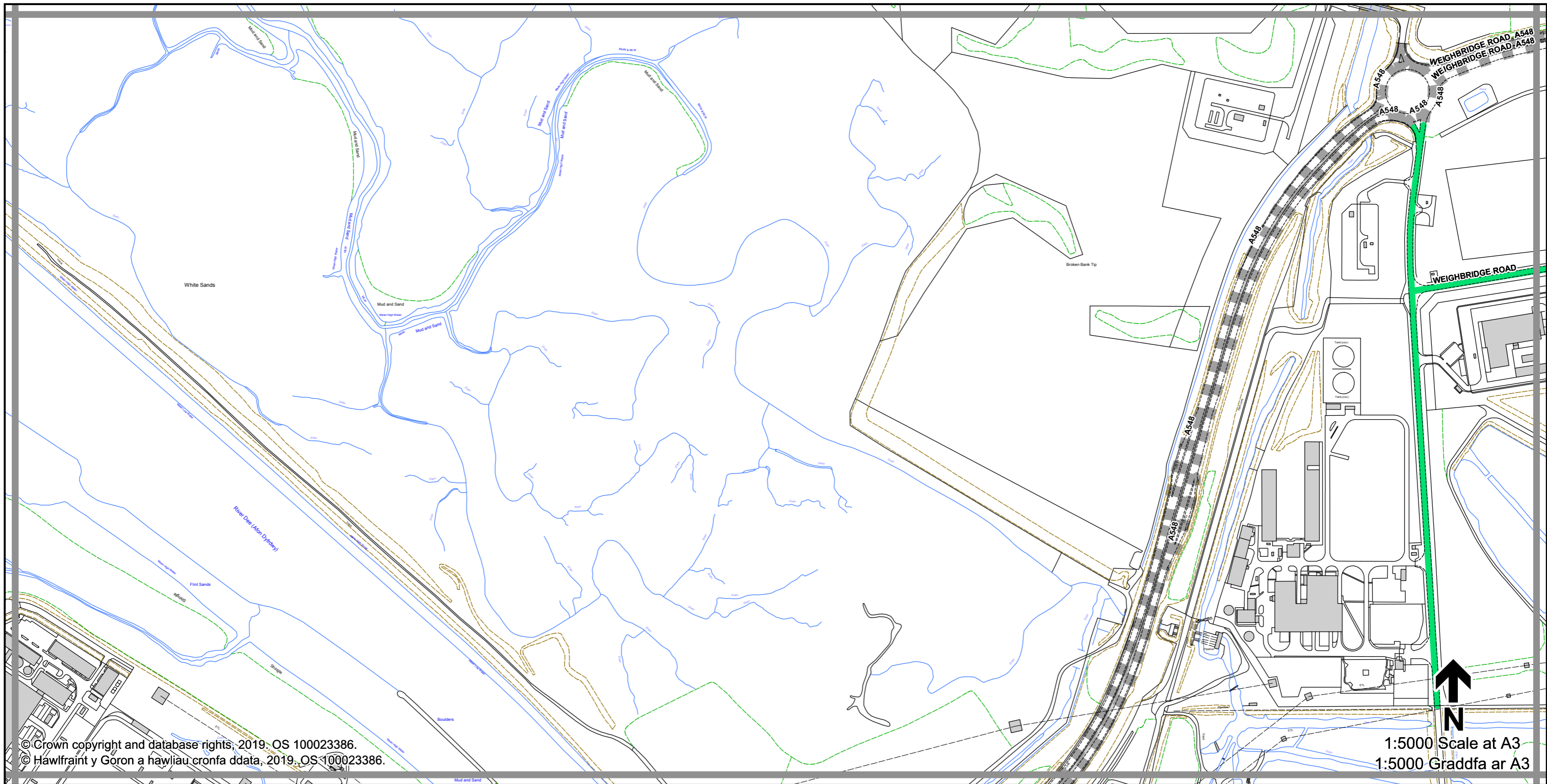
**THE FLINTSHIRE COUNTY COUNCIL (VARIOUS ROADS)  
 (20MPH, 30MPH, 40MPH, 50MPH SPEED LIMITS AND  
 DERESTRICTED ROADS) ORDER 20--**

**CYNGOR SIR Y FFLINT GORCHYMYN (AMRYWIOL FFYRDD)  
 (TERFYN CYFLYMDER 20MYA, 30MYA, 40MYA, 50MYA A  
 FFYRDD HEB EU CYFYNGU) 20--**

**Sheet  
 L18  
 Dalen**

**Sheet Revision Number:  
 Rhif Adolgiad Y Ddalen: 1**

**Sheet Active from:  
 Dalen yn weithredol o: --/--/20--**



© Crown copyright and database rights, 2019. OS 100023386.  
 © Hawlfraint y Goron a hawliau cronfa ddata, 2019. OS 100023386.

1:5000 Scale at A3  
 1:5000 Graddfa ar A3

**Legend / Eglurhad**

- 20 mph / mya
- 30 mph by default of a system of street lighting - Restricted Road status
- 30 mya yn ddiodyn oherwydd system goleuadau stryd - statws Ffordd Gyfyngedig
- 30 mph by Order due to the presence of no street lighting
- 30 mya trwy Orchymyn oherwydd diffyg goleuadau stryd
- 40 mph / mya
- 50 mph / mya
- 60 mph National Speed Limit, due to no street lighting
- 60 mya Terfyn Cyflymder Cenedlaethol, oherwydd diffyg goleuadau stryd
- 60 mph by Order due to the presence of street lighting - De-restricted Road status
- 60 mya trwy Orchymyn oherwydd diffyg goleuadau stryd - statws Ffordd Wedi'i Dadgyfyngu
- 70 mph / mya
- Roads subject to separate Orders
- Ffyrdd sy'n destun Gorchmynion ar wahân
- County Boundary / Ffin y Sir

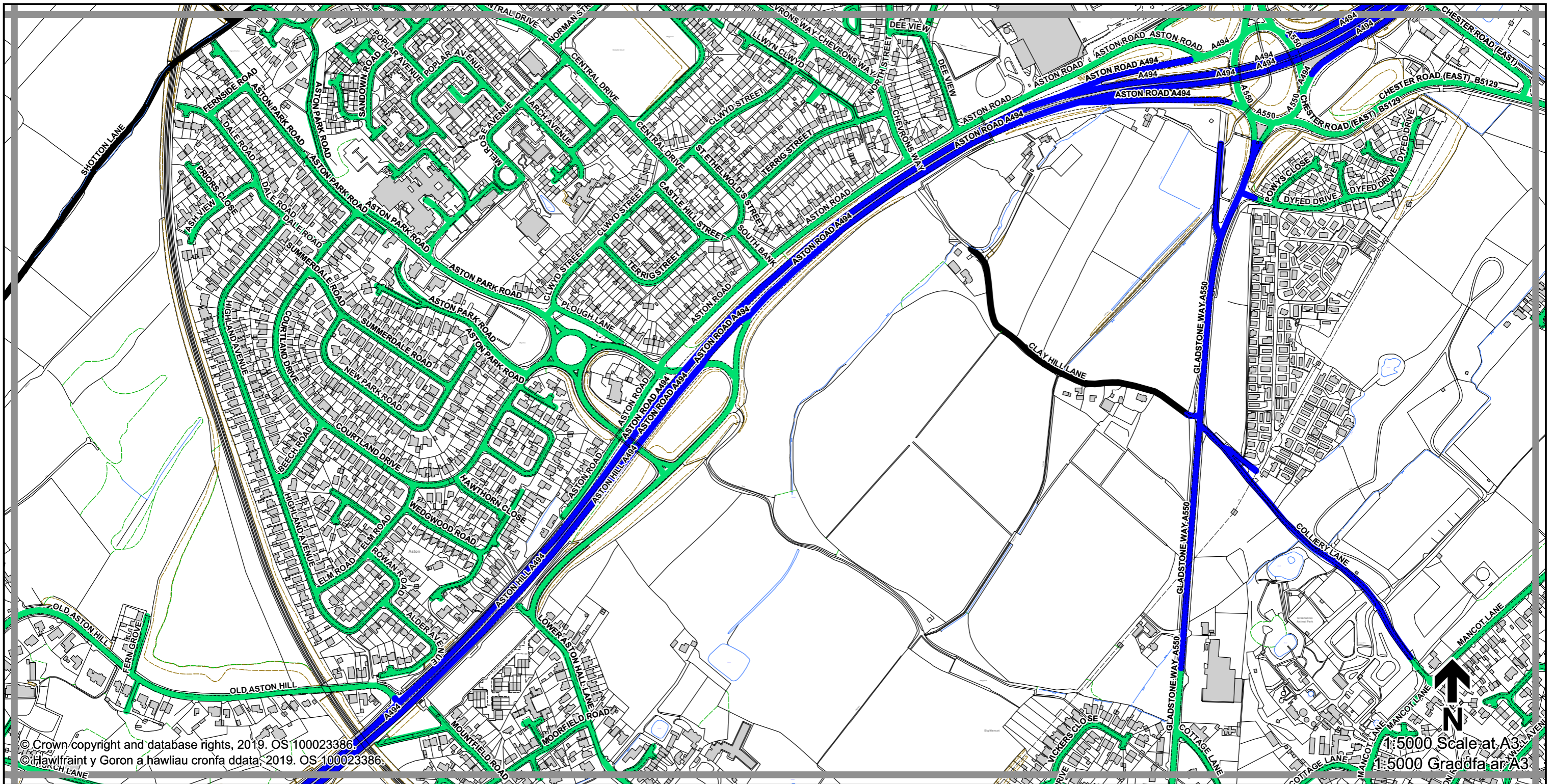


**THE FLINTSHIRE COUNTY COUNCIL (VARIOUS ROADS) (20MPH, 30MPH, 40MPH, 50MPH SPEED LIMITS AND DERESTRICTED ROADS) ORDER 20--**

**CYNGOR SIR Y FFLINT GORCHYMYN (AMRYWIOL FFYRDD) (TERFYN CYFLYMDER 20MYA, 30MYA, 40MYA, 50MYA A FFYRDD HEB EU CYFYNGU) 20--**

**Sheet  
 L19  
 Dalen**

**Sheet Revision Number:  
 Rhif Adolgiad Y Ddalen: 1**  
**Sheet Active from:  
 Dalen yn weithredol o: --/--/20--**



© Crown copyright and database rights, 2019. OS 100023386.  
 © Hawlfraint y Goron a hawliau cronfa ddata, 2019. OS 100023386.

1:5000 Scale at A3  
 1:5000 Graddfa ar A3

**Legend / Eglurhad**

- 20 mph / mya
- 30 mph by default of a system of street lighting - Restricted Road status
- - - 30 mya yn ddiodyn oherwydd system goleuadau stryd - statws Ffordd Gyfyngedig
- - - 30 mph by Order due to the presence of no street lighting
- - - 30 mya trwy Orchymyn oherwydd diffyg goleuadau stryd
- 40 mph / mya
- 50 mph / mya
- 60 mph National Speed Limit, due to no street lighting
- 60 mya Terfyn Cyflymder Cenedlaethol, oherwydd diffyg goleuadau stryd
- - - 60 mph by Order due to the presence of street lighting - De-restricted Road status
- - - 60 mya trwy Orchymyn oherwydd diffyg goleuadau stryd - statws Ffordd Wedi'i Dadgyfyngu
- ■ ■ 70 mph / mya
- Roads subject to separate Orders
- Ffyrrd sy'n destun Gorchymynion ar wahân
- County Boundary / Ffin y Sir

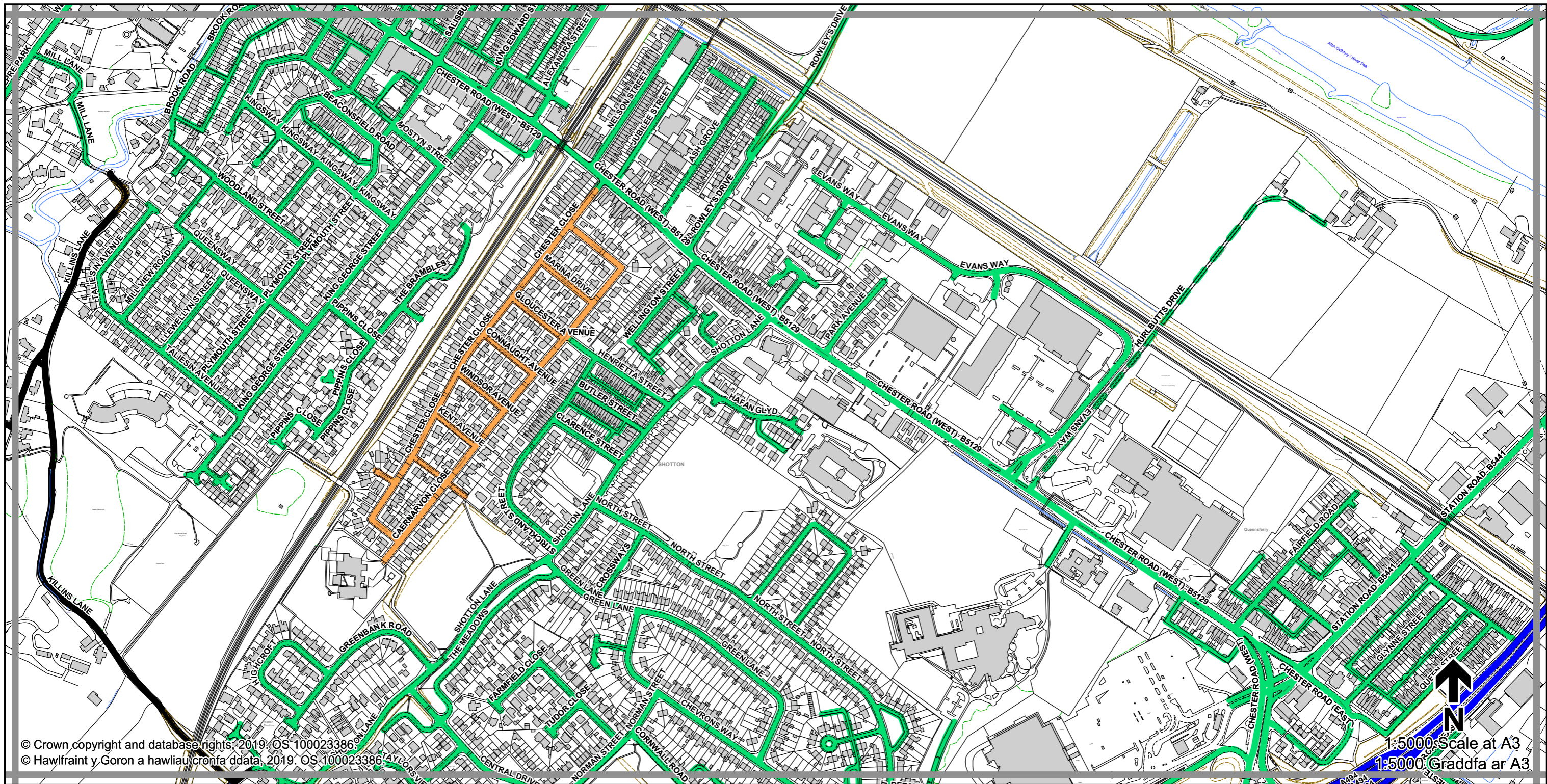


**THE FLINTSHIRE COUNTY COUNCIL (VARIOUS ROADS)  
 (20MPH, 30MPH, 40MPH, 50MPH SPEED LIMITS AND  
 DERESTRICTED ROADS) ORDER 20--**

**CYNGOR SIR Y FFLINT GORCHYMYN (AMRYWIOL FFYRDD)  
 (TERFYN CYFLYMDER 20MYA, 30MYA, 40MYA, 50MYA A  
 FFYRDD HEB EU CYFYNGU) 20--**

**Sheet  
 M15  
 Dalen**

Sheet Revision Number:  
 Rhif Adolgiad Y Ddalen: **1**  
 Sheet Active from:  
 Dalen yn weithredol o: **--/--/20--**



© Crown copyright and database rights, 2019, OS 100023386  
 © Hawlfraint y Goron a hawliau/cronfa ddata, 2019, OS 100023386

1:5000 Scale at A3  
 1:5000 Graddfa ar A3

**Legend / Eglurhad**

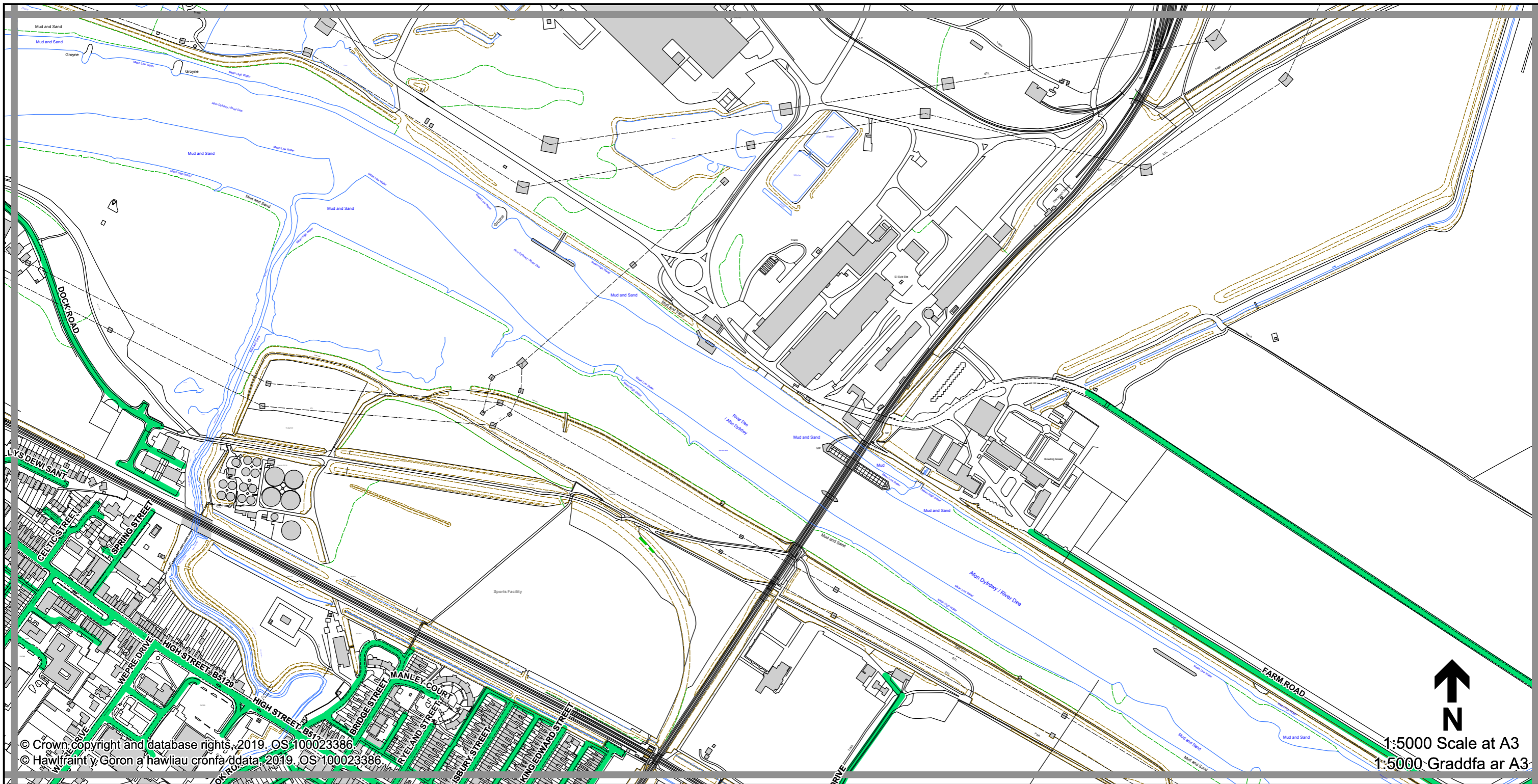
- 20 mph / mya
- 30 mph by default of a system of street lighting - Restricted Road status
- - - 30 mya yn ddiodyn oherwydd system goleuadau stryd - statws Ffordd Gyfyngedig
- · - · 30 mph by Order due to the presence of no street lighting
- · - · 30 mya trwy Orchymyn oherwydd diffyg goleuadau stryd
- 40 mph / mya
- 50 mph / mya
- 60 mph National Speed Limit, due to no street lighting
- 60 mya Terfyn Cyflymder Cenedlaethol, oherwydd diffyg goleuadau stryd
- 60 mph by Order due to the presence of street lighting - De-restricted Road status
- 60 mya trwy Orchymyn oherwydd diffyg goleuadau stryd – statws Ffordd Wedi'i Dadgyfyngu
- 70 mph / mya
- Roads subject to separate Orders
- Ffyrdd sy'n destun Gorchmynion ar wahân
- County Boundary / Ffin y Sir



**THE FLINTSHIRE COUNTY COUNCIL (VARIOUS ROADS) (20MPH, 30MPH, 40MPH, 50MPH SPEED LIMITS AND DERESTRICTED ROADS) ORDER 20--**

**CYNGOR SIR Y FFLINT GORCHYMYN (AMRYWIOL FFYRDD) (TERFYN CYFLYMDER 20MYA, 30MYA, 40MYA, 50MYA A FFYRDD HEB EU CYFYNGU) 20--**

<b>Sheet M16 Dalen</b>	<b>Sheet Revision Number: Rhif Adolgiad Y Ddalen: 1</b> <b>Sheet Active from: Dalen yn weithredol o: --/--/20--</b>
------------------------	--



© Crown copyright and database rights, 2019. OS 100023386  
 © Hawlfraint y Goron a hawliau cronfa/ddata, 2019. OS 100023386

1:5000 Scale at A3  
 1:5000 Graddfa ar A3

**Legend / Eglurhad**

- 20 mph / mya
- 30 mph by default of a system of street lighting - Restricted Road status
- - - 30 mya yn ddiodyn oherwydd system goleuadau stryd - statws Ffordd Gyfyngedig
- - - 30 mph by Order due to the presence of no street lighting
- - - 30 mya trwy Orchymyn oherwydd diffyg goleuadau stryd
- 40 mph / mya
- 50 mph / mya
- 60 mph National Speed Limit, due to no street lighting
- 60 mya Terfyn Cyflymder Cenedlaethol, oherwydd diffyg goleuadau stryd
- - - 60 mph by Order due to the presence of street lighting - De-restricted Road status
- - - 60 mya trwy Orchymyn oherwydd diffyg goleuadau stryd - statws Ffordd Wedi'i Dadgyfyngu
- ■ ■ 70 mph / mya
- Roads subject to separate Orders
- Ffyrrd sy'n destun Gorchmynion ar wahân
- County Boundary / Ffin y Sir



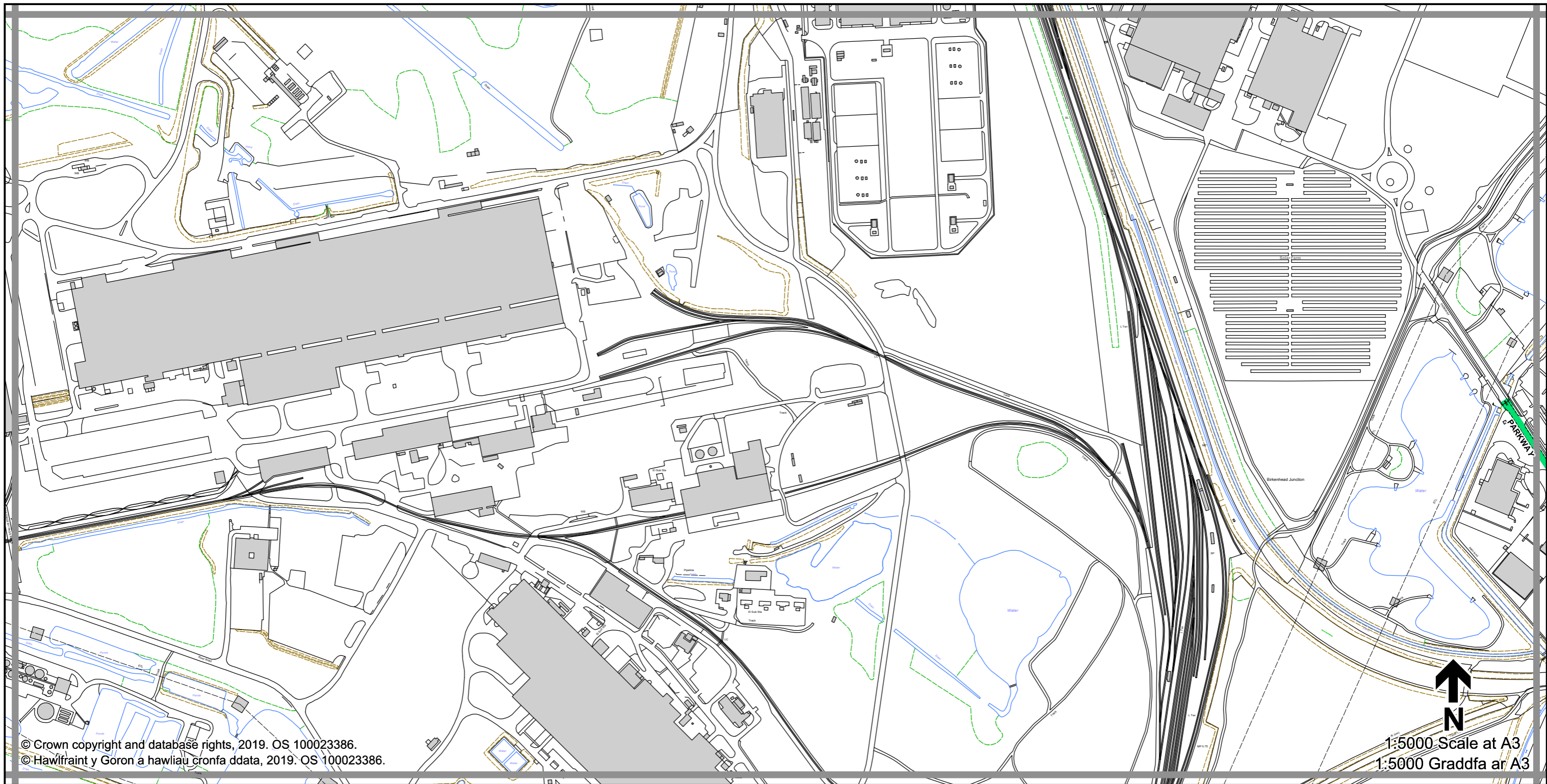
**THE FLINTSHIRE COUNTY COUNCIL (VARIOUS ROADS)  
 (20MPH, 30MPH, 40MPH, 50MPH SPEED LIMITS AND  
 DERESTRICTED ROADS) ORDER 20--**

**CYNGOR SIR Y FFLINT GORCHYMYN (AMRYWIOL FFYRDD)  
 (TERFYN CYFLYMDER 20MYA, 30MYA, 40MYA, 50MYA A  
 FFYRDD HEB EU CYFYNGU) 20--**

**Sheet  
 M17  
 Dalen**

**Sheet Revision Number:  
 Rhif Adolgiad Y Ddalen: 1**  
**Sheet Active from:  
 Dalen yn weithredol o: --/--/20--**





© Crown copyright and database rights, 2019. OS 100023386.  
 © Hawffraint y Goron a hawliau cronfa ddata, 2019. OS 100023386.

1:5000 Scale at A3  
 1:5000 Graddfa ar A3

**Legend / Eglurhad**

- 20 mph / mya
- 30 mph by default of a system of street lighting - Restricted Road status
- - - 30 mya yn ddiodyn oherwydd system goleuadau stryd - statws Ffordd Gyfyngedig
- . - . 30 mph by Order due to the presence of no street lighting
- . - . 30 mya trwy Orchymyn oherwydd diffyg goleuadau stryd
- 40 mph / mya
- 50 mph / mya
- 60 mph National Speed Limit, due to no street lighting
- 60 mya Terfyn Cyflymder Cenedlaethol, oherwydd diffyg goleuadau stryd
- - - 60 mph by Order due to the presence of street lighting - De-restricted Road status
- . - . 60 mya trwy Orchymyn oherwydd diffyg goleuadau stryd - statws Ffordd Wedi'i Dadgyfyngu
- ■ ■ 70 mph / mya
- Roads subject to separate Orders
- Ffyrdd sy'n destun Gorchmynion ar wahân
- County Boundary / Ffin y Sir

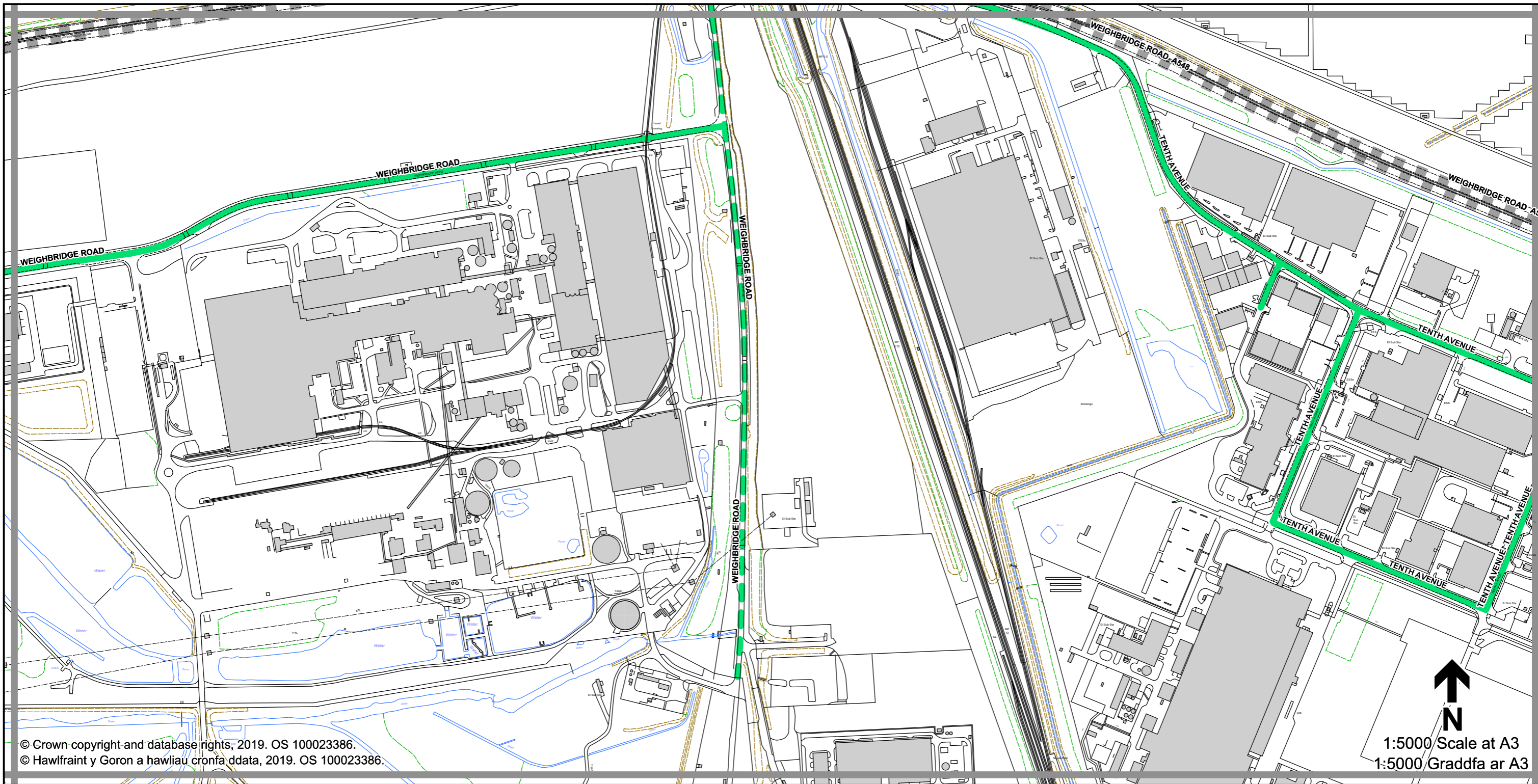


**THE FLINTSHIRE COUNTY COUNCIL (VARIOUS ROADS)  
 (20MPH, 30MPH, 40MPH, 50MPH SPEED LIMITS AND  
 DERESTRICTED ROADS) ORDER 20--**

**CYNGOR SIR Y FFLINT GORCHYMYN (AMRYWIOL FFYRDD)  
 (TERFYN CYFLYMDER 20MYA, 30MYA, 40MYA, 50MYA A  
 FFYRDD HEB EU CYFYNGU) 20--**

**Sheet  
 M18  
 Dalen**

**Sheet Revision Number:  
 Rhif Adolgiad Y Ddalen: 1**  
**Sheet Active from:  
 Dalen yn weithredol o: --/--/20--**



**Legend / Eglurhad**

- 20 mph / mya
- 30 mph by default of a system of street lighting - Restricted Road status
- - - 30 mya yn ddiodyn oherwydd system goleuadau stryd - statws Ffordd Gyfyngedig
- - - 30 mph by Order due to the presence of no street lighting
- - - 30 mya trwy Orchymyn oherwydd diffyg goleuadau stryd
- 40 mph / mya
- 50 mph / mya
- 60 mph National Speed Limit, due to no street lighting
- 60 mya Terfyn Cyflymder Cenedlaethol, oherwydd diffyg goleuadau stryd
- - - 60 mph by Order due to the presence of street lighting - De-restricted Road status
- - - 60 mya trwy Orchymyn oherwydd diffyg goleuadau stryd - statws Ffordd Wedi'i Dadgyfyngu
- ■ ■ 70 mph / mya
- Roads subject to separate Orders
- Ffyrrd sy'n destun Gorchymynion ar wahân
- County Boundary / Ffin y Sir

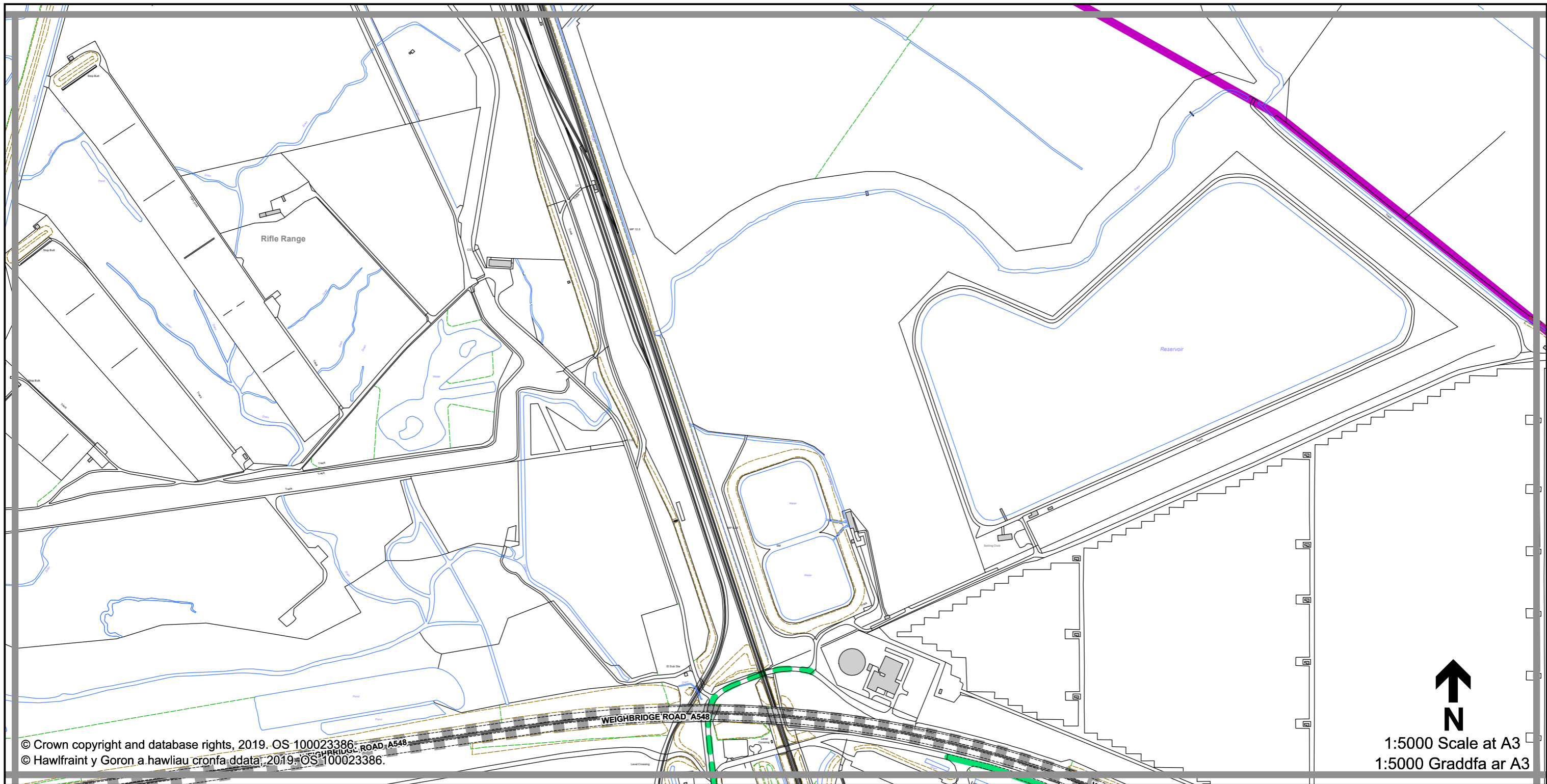


**THE FLINTSHIRE COUNTY COUNCIL (VARIOUS ROADS)  
(20MPH, 30MPH, 40MPH, 50MPH SPEED LIMITS AND  
DERESTRICTED ROADS) ORDER 20--**

**CYNGOR SIR Y FFLINT GORCHYMYN (AMRYWIOL FFYRDD)  
(TERFYN CYFLYMDER 20MYA, 30MYA, 40MYA, 50MYA A  
FFYRDD HEB EU CYFYNGU) 20--**

**Sheet  
M19  
Dalen**

Sheet Revision Number:  
Rhif Adolgiad Y Ddalen: **1**  
Sheet Active from:  
Dalen yn weithredol o: **--/--/20--**



**Legend / Eglurhad**

- 20 mph / mya
- 30 mph by default of a system of street lighting - Restricted Road status
- - - 30 mya yn ddiodyn oherwydd system goleuadau stryd - statws Ffordd Gyfyngedig
- . - . 30 mph by Order due to the presence of no street lighting
- . - . 30 mya trwy Orchymyn oherwydd diffyg goleuadau stryd
- 40 mph / mya
- 50 mph / mya
- 60 mph National Speed Limit, due to no street lighting
- 60 mya Terfyn Cyflymder Cenedlaethol, oherwydd diffyg goleuadau stryd
- - - 60 mph by Order due to the presence of street lighting - De-restricted Road status
- . - . 60 mya trwy Orchymyn oherwydd diffyg goleuadau stryd - statws Ffordd Wedi'i Dadgyfyngu
- ■ ■ 70 mph / mya
- Roads subject to separate Orders
- Ffyrdd sy'n destun Gorchmynion ar wahân
- County Boundary / Ffin y Sir



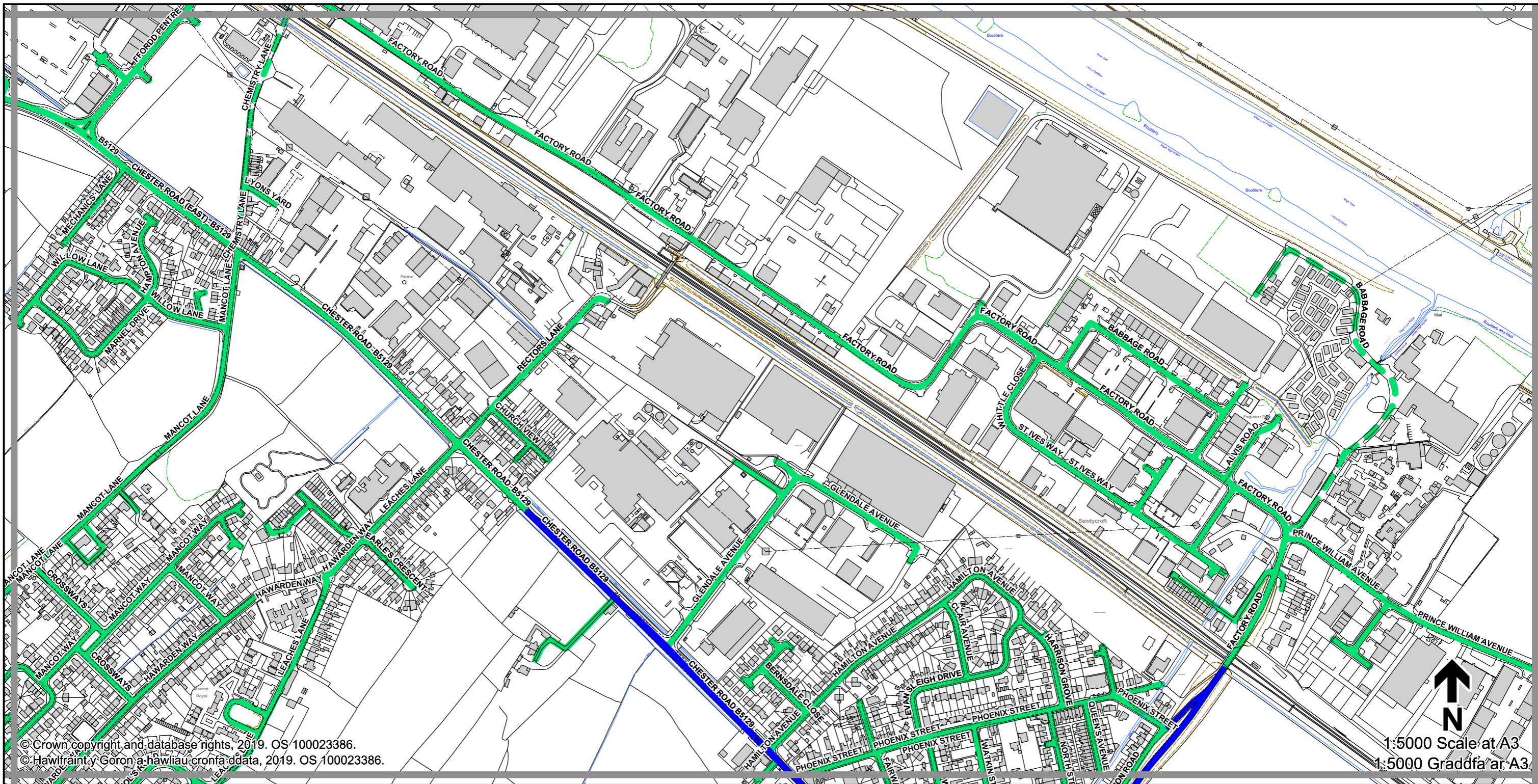
**THE FLINTSHIRE COUNTY COUNCIL (VARIOUS ROADS)  
(20MPH, 30MPH, 40MPH, 50MPH SPEED LIMITS AND  
DERESTRICTED ROADS) ORDER 20--**

**CYNGOR SIR Y FFLINT GORCHYMYN (AMRYWIOL FFYRDD)  
(TERFYN CYFLYMDER 20MYA, 30MYA, 40MYA, 50MYA A  
FFYRDD HEB EU CYFYNGU) 20--**

**Sheet  
M20  
Dalen**

**Sheet Revision Number:  
Rhif Adolgiad Y Ddalen: 1**

**Sheet Active from:  
Dalen yn weithredol o: --/--/20--**



© Crown copyright and database rights, 2019. OS 100023386.  
 © Hawlfraint y Goron a hawliau cronfa ddata, 2019. OS 100023386.

1:5000 Scale at A3  
 1:5000 Graddfa ar A3

**Legend / Eglurhad**

- 20 mph / mya
- 30 mph by default of a system of street lighting - Restricted Road status
- - - 30 mya yn ddiodyn oherwydd system goleuadau stryd - statws Ffordd Gyfyngedig
- - - 30 mph by Order due to the presence of no street lighting
- - - 30 mya trwy Orchymyn oherwydd diffyg goleuadau stryd
- 40 mph / mya
- 50 mph / mya
- 60 mph National Speed Limit, due to no street lighting
- 60 mya Terfyn Cyflymder Cenedlaethol, oherwydd diffyg goleuadau stryd
- - - 60 mph by Order due to the presence of street lighting - De-restricted Road status
- - - 60 mya trwy Orchymyn oherwydd diffyg goleuadau stryd - statws Ffordd Wedi'i Dadgyfyngu
- ■ ■ 70 mph / mya
- Roads subject to separate Orders
- Ffyrrd sy'n destun Gorchmynion ar wahân
- County Boundary / Ffin y Sir

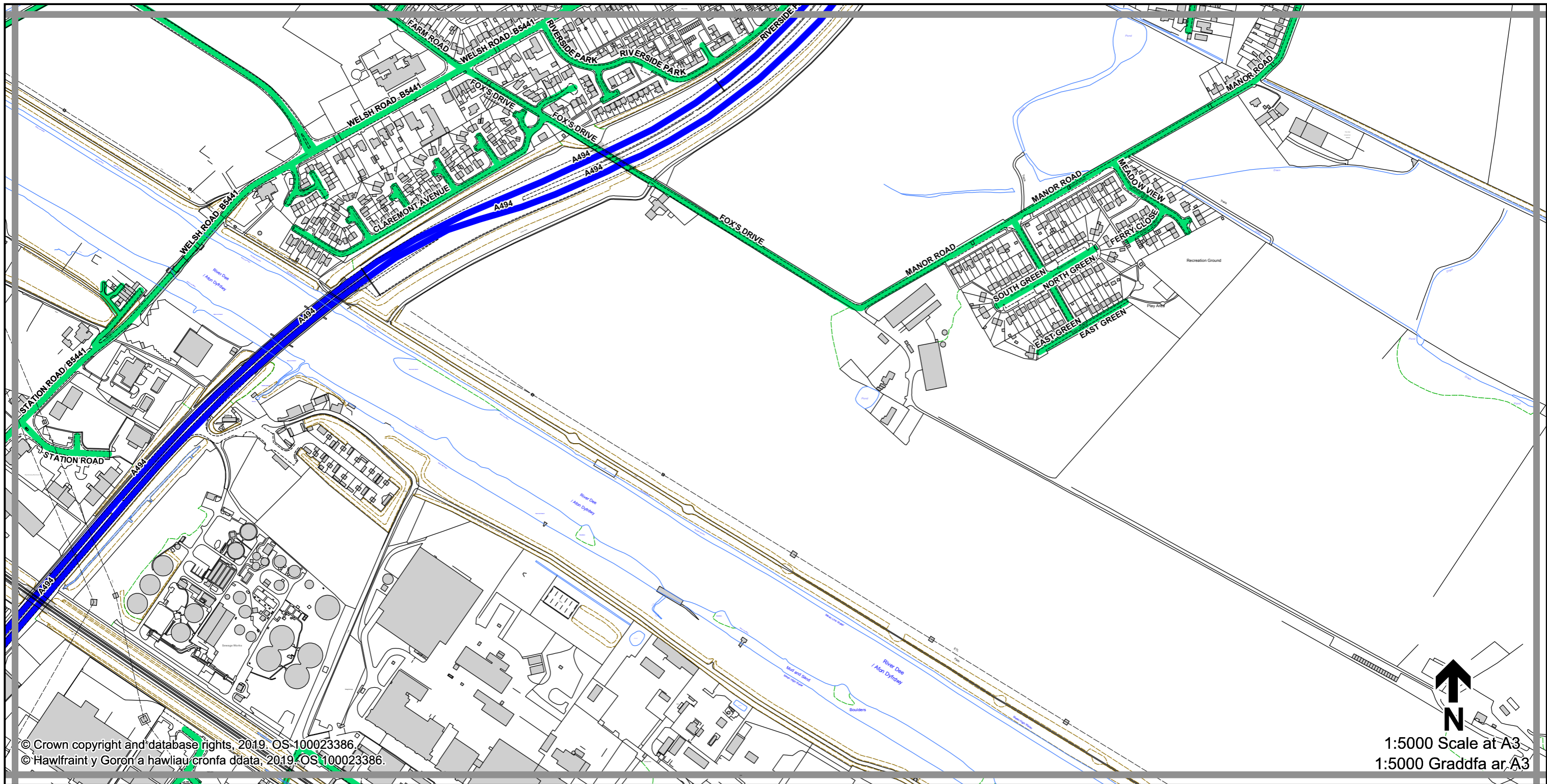


**THE FLINTSHIRE COUNTY COUNCIL (VARIOUS ROADS)  
 (20MPH, 30MPH, 40MPH, 50MPH SPEED LIMITS AND  
 DERESTRICTED ROADS) ORDER 20--**

**CYNGOR SIR Y FFLINT GORCHMYN (AMRYWIOL FFYRDD)  
 (TERFYN CYFLYMDER 20MYA, 30MYA, 40MYA, 50MYA A  
 FFYRDD HEB EU CYFYNGU) 20--**

**Sheet  
 N15  
 Dalen**

Sheet Revision Number:  
 Rhif Adolgiad Y Ddalen: **1**  
 Sheet Active from:  
 Dalen yn weithredol o: **--/--/20--**



© Crown copyright and database rights, 2019. OS 100023386.  
 © Hawlfraint y Goron a hawliau/cronfa ddata, 2019. OS 100023386.

1:5000 Scale at A3  
 1:5000 Graddfa ar A3

**Legend / Eglurhad**

- 20 mph / mya
- 30 mph by default of a system of street lighting - Restricted Road status
- - - 30 mya yn ddiodyn oherwydd system goleuadau stryd - statws Ffordd Gyfyngedig
- . - . 30 mph by Order due to the presence of no street lighting
- . - . 30 mya trwy Orchymyn oherwydd diffyg goleuadau stryd
- 40 mph / mya
- 50 mph / mya
- 60 mph National Speed Limit, due to no street lighting
- 60 mya Terfyn Cyflymder Cenedlaethol, oherwydd diffyg goleuadau stryd
- - - 60 mph by Order due to the presence of street lighting - De-restricted Road status
- . - . 60 mya trwy Orchymyn oherwydd diffyg goleuadau stryd - statws Ffordd Wedi'i Dadgyfyngu
- ■ ■ 70 mph / mya
- Roads subject to separate Orders
- Ffyrdd sy'n destun Gorchmynion ar wahân
- County Boundary / Ffin y Sir

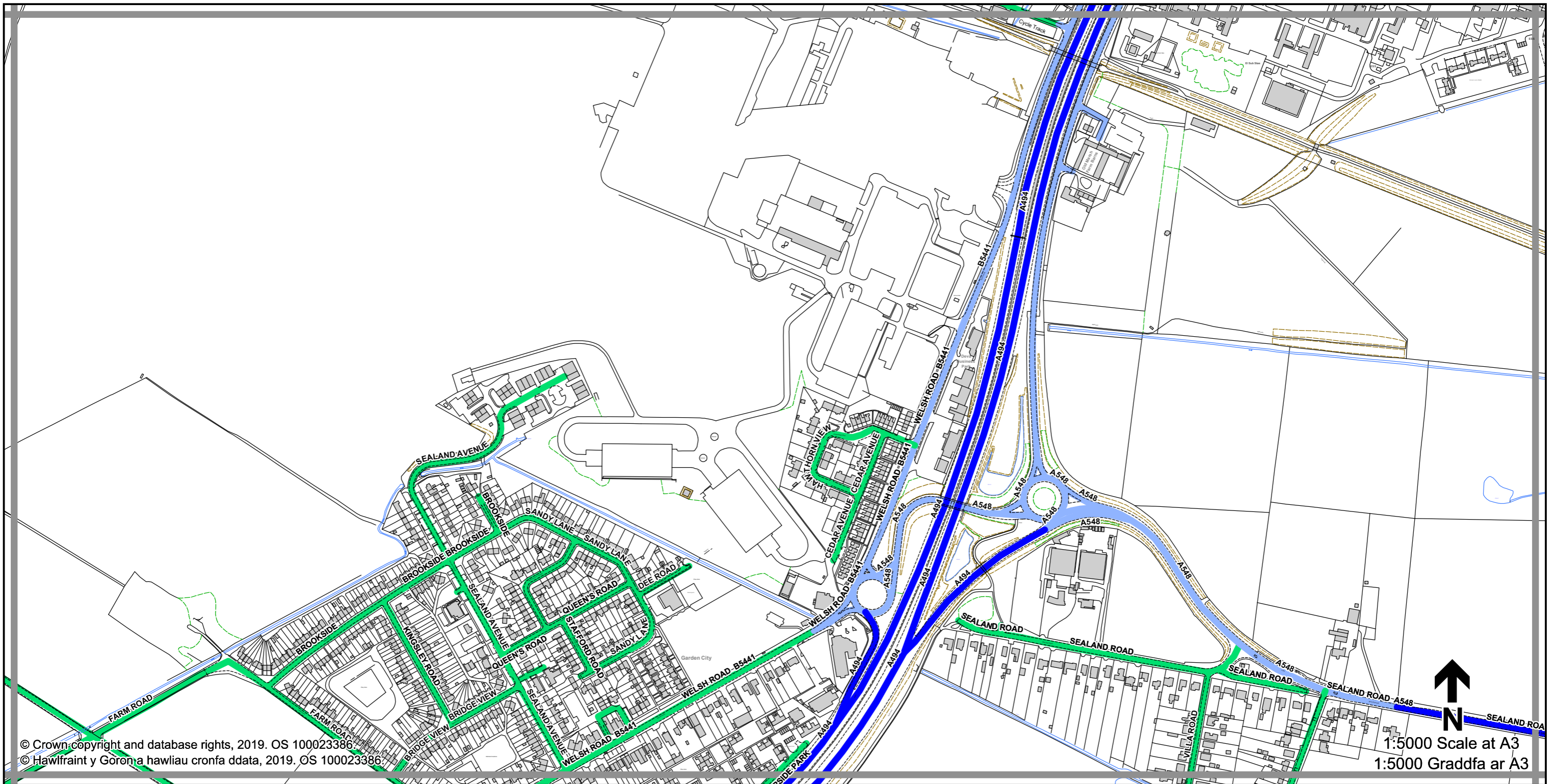


**THE FLINTSHIRE COUNTY COUNCIL (VARIOUS ROADS)  
 (20MPH, 30MPH, 40MPH, 50MPH SPEED LIMITS AND  
 DERESTRICTED ROADS) ORDER 20--**

**CYNGOR SIR Y FFLINT GORCHYMYN (AMRYWIOL FFYRDD)  
 (TERFYN CYFLYMDER 20MYA, 30MYA, 40MYA, 50MYA A  
 FFYRDD HEB EU CYFYNGU) 20--**

**Sheet  
 N16  
 Dalen**

**Sheet Revision Number:  
 Rhif Adolgiad Y Ddalen: 1**  
**Sheet Active from:  
 Dalen yn weithredol o: --/--/20--**



© Crown copyright and database rights, 2019. OS 100023386  
 © Hawlfraint y Goron a hawliau cronfa ddata, 2019. OS 100023386

1:5000 Scale at A3  
 1:5000 Graddfa ar A3

**Legend / Eglurhad**

- 20 mph / mya
- 30 mph by default of a system of street lighting - Restricted Road status
- - - 30 mya yn ddiodyn oherwydd system goleuadau stryd - statws Ffordd Gyfyngedig
- - - 30 mph by Order due to the presence of no street lighting
- - - 30 mya trwy Orchymyn oherwydd diffyg goleuadau stryd
- 40 mph / mya
- 50 mph / mya
- 60 mph National Speed Limit, due to no street lighting
- 60 mya Terfyn Cyflymder Cenedlaethol, oherwydd diffyg goleuadau stryd
- - - 60 mph by Order due to the presence of street lighting - De-restricted Road status
- - - 60 mya trwy Orchymyn oherwydd diffyg goleuadau stryd - statws Ffordd Wedi'i Dadgyfyngu
- ■ ■ 70 mph / mya
- Roads subject to separate Orders
- Ffyrdd sy'n destun Gorchmynion ar wahân
- County Boundary / Ffin y Sir

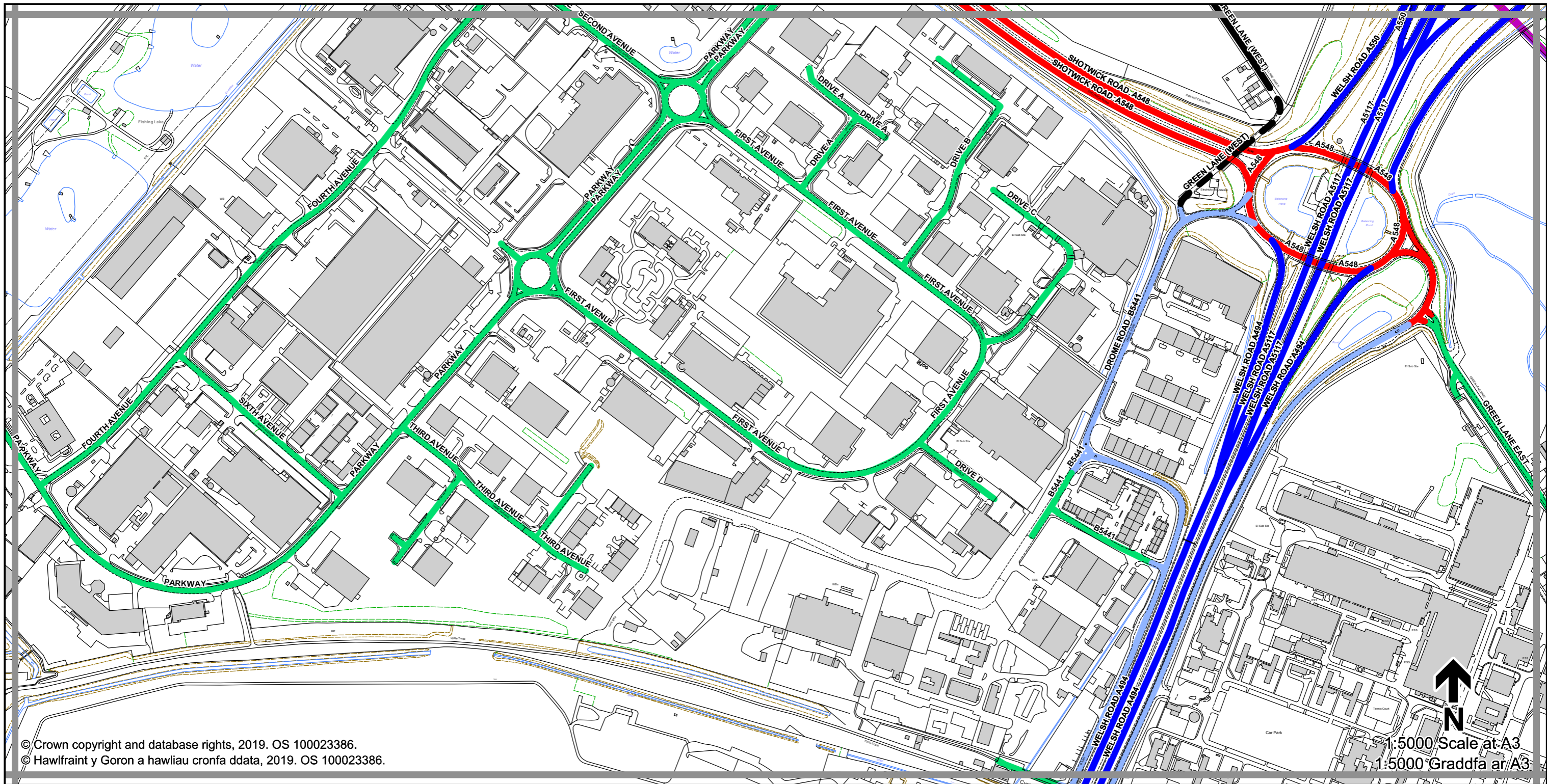


**THE FLINTSHIRE COUNTY COUNCIL (VARIOUS ROADS)  
 (20MPH, 30MPH, 40MPH, 50MPH SPEED LIMITS AND  
 DERESTRICTED ROADS) ORDER 20--**

**CYNGOR SIR Y FFLINT GORCHYMYN (AMRYWIOL FFYRDD)  
 (TERFYN CYFLYMDER 20MYA, 30MYA, 40MYA, 50MYA A  
 FFYRDD HEB EU CYFYNGU) 20--**

**Sheet  
 N17  
 Dalen**

**Sheet Revision Number:  
 Rhif Adolgiad Y Ddalen: 1**  
**Sheet Active from:  
 Dalen yn weithredol o: --/--/20--**



© Crown copyright and database rights, 2019. OS 100023386.  
 © Hawlfraint y Goron a hawliau cronfa ddata, 2019. OS 100023386.

**Legend / Eglurhad**

- 20 mph / mya
- 30 mph by default of a system of street lighting - Restricted Road status
- - - 30 mya yn ddiodyn oherwydd system goleuadau stryd - statws Ffordd Gyfyngedig
- · - · 30 mph by Order due to the presence of no street lighting
- · - · 30 mya trwy Orchymyn oherwydd diffyg goleuadau stryd
- 40 mph / mya
- 50 mph / mya
- 60 mph National Speed Limit, due to no street lighting
- 60 mya Terfyn Cyflymder Cenedlaethol, oherwydd diffyg goleuadau stryd
- 60 mph by Order due to the presence of street lighting - De-restricted Road status
- 60 mya trwy Orchymyn oherwydd diffyg goleuadau stryd - statws Ffordd Wedi'i Dadgyfyngu
- 70 mph / mya
- Roads subject to separate Orders
- Ffyrdd sy'n destun Gorchmynion ar wahân
- County Boundary / Ffin y Sir

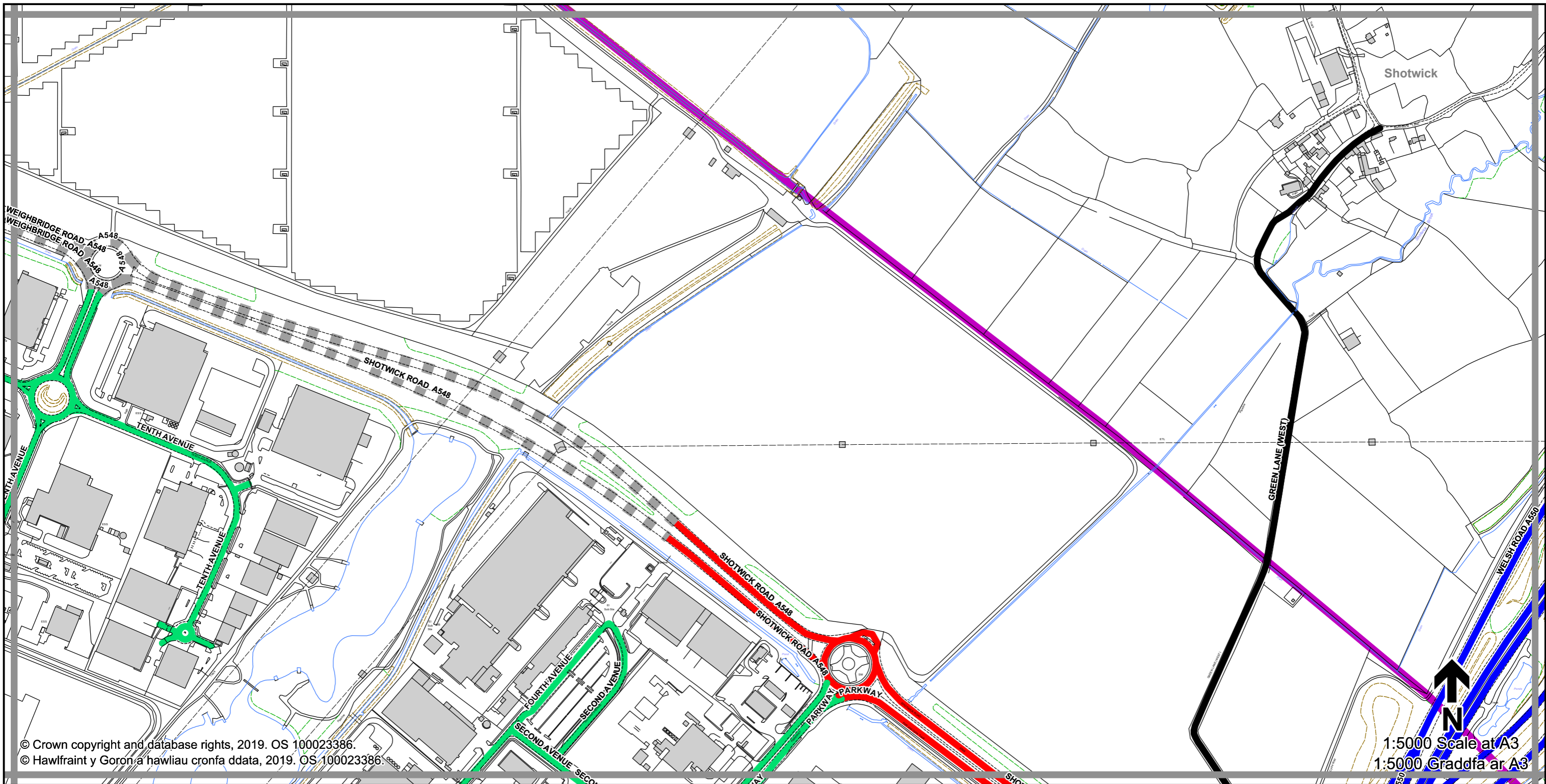


**THE FLINTSHIRE COUNTY COUNCIL (VARIOUS ROADS)  
 (20MPH, 30MPH, 40MPH, 50MPH SPEED LIMITS AND  
 DERESTRICTED ROADS) ORDER 20--**

**CYNGOR SIR Y FFLINT GORCHYMYN (AMRYWIOL FFYRDD)  
 (TERFYN CYFLYMDER 20MYA, 30MYA, 40MYA, 50MYA A  
 FFYRDD HEB EU CYFYNGU) 20--**

**Sheet  
 N18  
 Dalen**

**Sheet Revision Number:  
 Rhif Adolgiad Y Ddalen: 1**  
**Sheet Active from:  
 Dalen yn weithredol o: --/--/20--**



© Crown copyright and database rights, 2019. OS 100023386.  
 © Hawlfraint y Goron a hawliau cronfa ddata, 2019. OS 100023386.

**Legend / Eglurhad**

- 20 mph / mya
- 30 mph by default of a system of street lighting - Restricted Road status
- - - 30 mya yn ddiodyn oherwydd system goleuadau stryd - statws Ffordd Gyfyngedig
- - - 30 mph by Order due to the presence of no street lighting
- - - 30 mya trwy Orchymyn oherwydd diffyg goleuadau stryd
- 40 mph / mya
- 50 mph / mya
- 60 mph National Speed Limit, due to no street lighting
- 60 mya Terfyn Cyflymder Cenedlaethol, oherwydd diffyg goleuadau stryd
- - - 60 mph by Order due to the presence of street lighting - De-restricted Road status
- - - 60 mya trwy Orchymyn oherwydd diffyg goleuadau stryd - statws Ffordd Wedi'i Dadgyfyngu
- ■ ■ 70 mph / mya
- Roads subject to separate Orders
- Ffyrrd sy'n destun Gorchymynion ar wahân
- County Boundary / Ffin y Sir



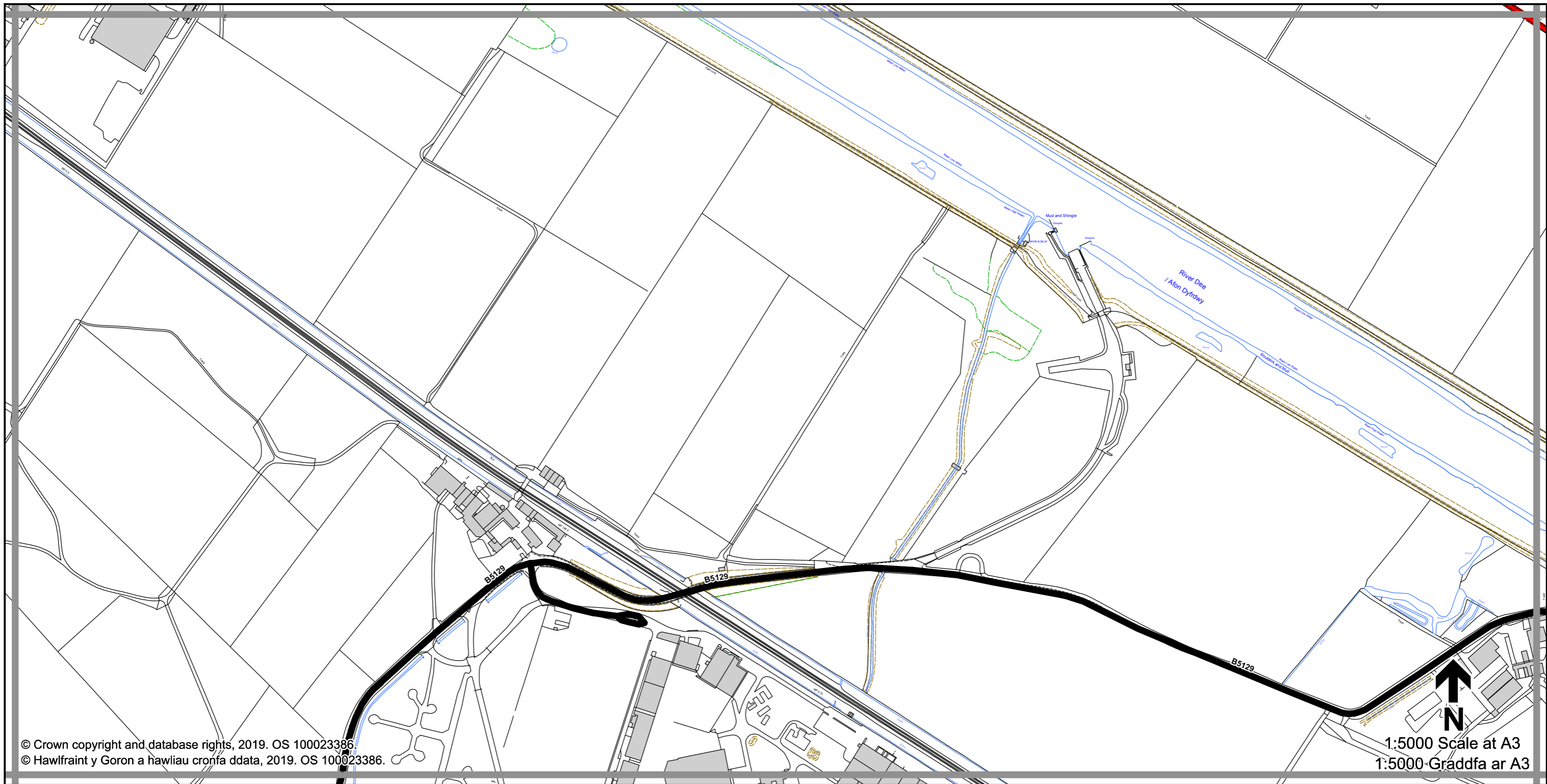
**THE FLINTSHIRE COUNTY COUNCIL (VARIOUS ROADS)  
 (20MPH, 30MPH, 40MPH, 50MPH SPEED LIMITS AND  
 DERESTRICTED ROADS) ORDER 20--**

**CYNGOR SIR Y FFLINT GORCHYMYN (AMRYWIOL FFYRDD)  
 (TERFYN CYFLYMDER 20MYA, 30MYA, 40MYA, 50MYA A  
 FFYRDD HEB EU CYFYNGU) 20--**

**Sheet  
 N19  
 Dalen**

Sheet Revision Number:  
 Rhif Adolgiad Y Ddalen: **1**  
 Sheet Active from:  
 Dalen yn weithredol o: **--/--/20--**





© Crown copyright and database rights, 2019. OS 100023386.  
 © Hawlfraint y Goron a hawliau cronfa ddata, 2019. OS 100023386.

1:5000 Scale at A3  
 1:5000-Graddfa ar A3

**Legend / Eglurhad**

- 20 mph / mya
- 30 mph by default of a system of street lighting - Restricted Road status
- - - 30 mya yn ddiodyn oherwydd system goleuadau stryd - statws Ffordd Gyfyngedig
- · - · 30 mph by Order due to the presence of no street lighting
- · - · 30 mya trwy Orchymyn oherwydd diffyg goleuadau stryd
- 40 mph / mya
- 50 mph / mya
- 60 mph National Speed Limit, due to no street lighting
- 60 mya Terfyn Cyflymder Cenedlaethol, oherwydd diffyg goleuadau stryd
- - - 60 mph by Order due to the presence of street lighting - De-restricted Road status
- - - 60 mya trwy Orchymyn oherwydd diffyg goleuadau stryd – statws Ffordd Wedi'i Dadgyfyngu
- ■ ■ 70 mph / mya
- Roads subject to separate Orders
- Ffyrdd sy'n destun Gorchmynion ar wahân
- County Boundary / Ffin y Sir

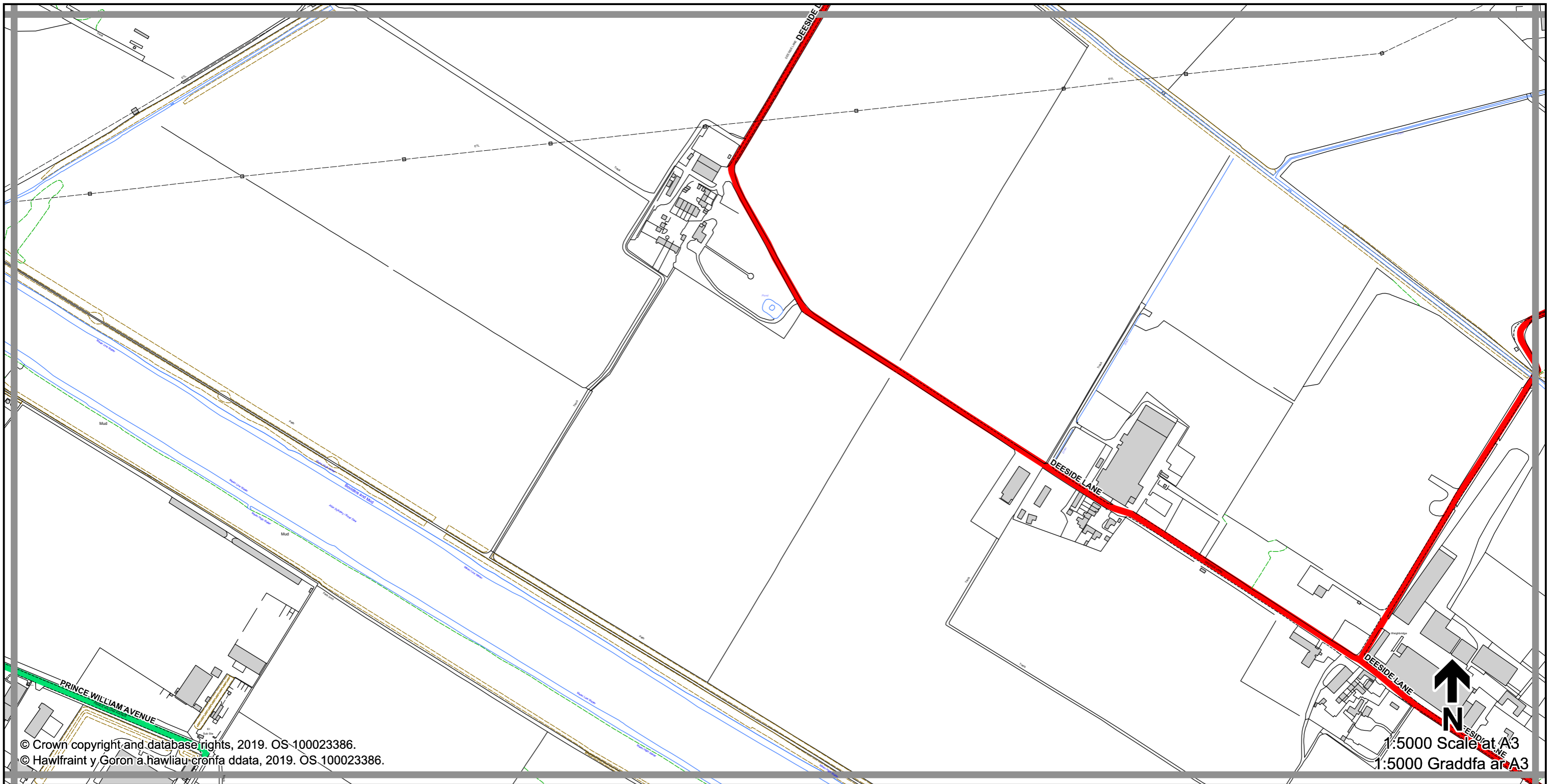


**THE FLINTSHIRE COUNTY COUNCIL (VARIOUS ROADS)  
 (20MPH, 30MPH, 40MPH, 50MPH SPEED LIMITS AND  
 DERESTRICTED ROADS) ORDER 20--**

**CYNGOR SIR Y FFLINT GORCHYMYN (AMRYWIOL FFYRDD)  
 (TERFYN CYFLYMDER 20MYA, 30MYA, 40MYA, 50MYA A  
 FFYRDD HEB EU CYFYNGU) 20--**

**Sheet  
 014  
 Dalen**

**Sheet Revision Number:  
 Rhif Adolgiad Y Ddalen: 1**  
**Sheet Active from:  
 Dalen yn weithredol o: --/--/20--**



© Crown copyright and database rights, 2019. OS 100023386.  
 © Hawlfraint y Goron a hawliau cronfa ddata, 2019. OS 100023386.

**Legend / Eglurhad**

- 20 mph / mya
- 30 mph by default of a system of street lighting - Restricted Road status  
30 mya yn ddiodyn oherwydd system goleuadau stryd - statws Ffordd Gyfyngedig
- - - 30 mph by Order due to the presence of no street lighting  
30 mya trwy Orchymyn oherwydd diffyg goleuadau stryd
- 40 mph / mya
- 50 mph / mya
- 60 mph National Speed Limit, due to no street lighting  
60 mya Terfyn Cyflymder Cenedlaethol, oherwydd diffyg goleuadau stryd
- 60 mph by Order due to the presence of street lighting - De-restricted Road status  
60 mya trwy Orchymyn oherwydd diffyg goleuadau stryd - statws Ffordd Wedi'i Dadgyfyngu
- 70 mph / mya
- Roads subject to separate Orders  
Ffyrrd sy'n destun Gorchymynion ar wahân
- County Boundary / Ffin y Sir

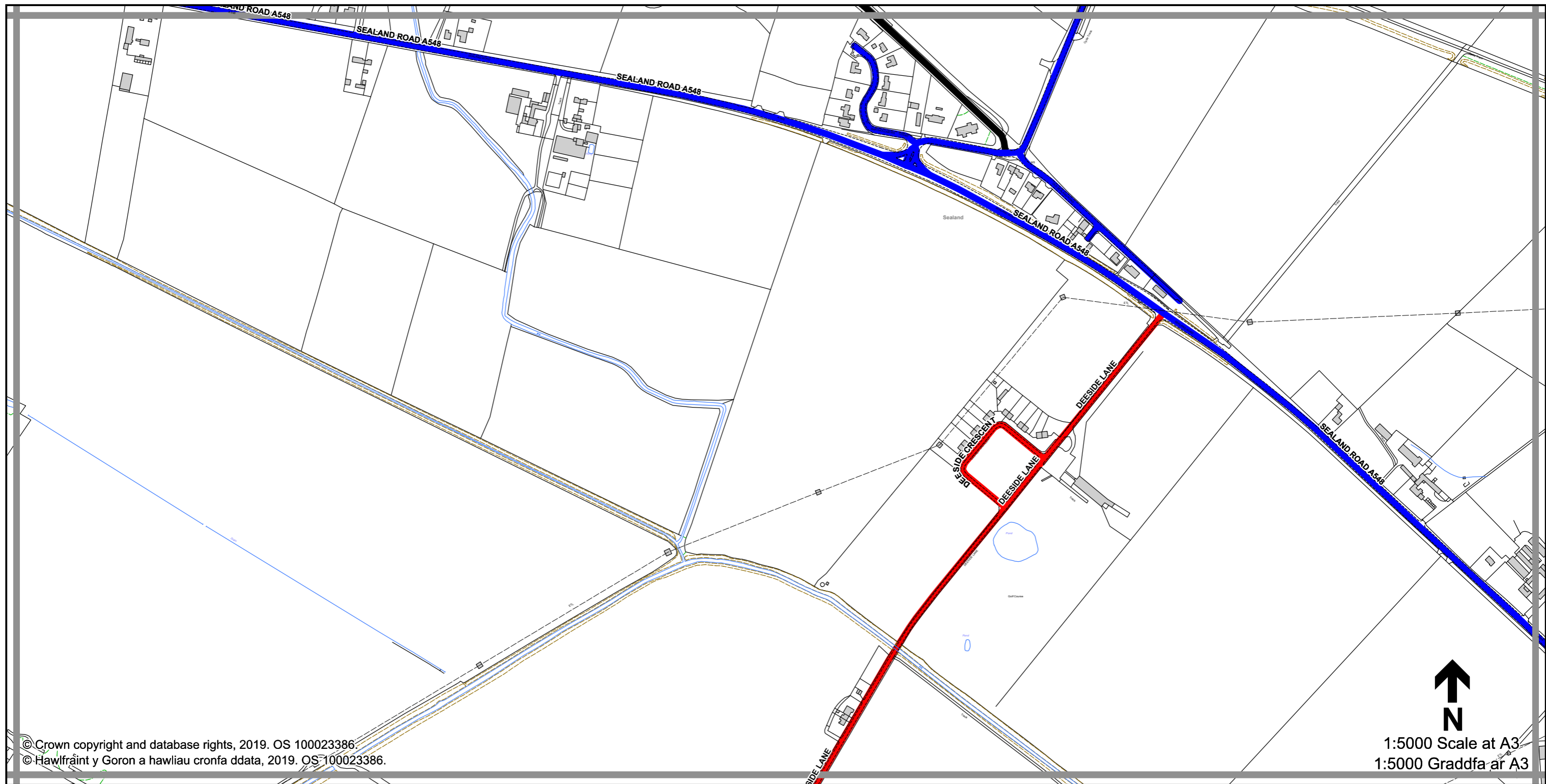


**THE FLINTSHIRE COUNTY COUNCIL (VARIOUS ROADS)  
 (20MPH, 30MPH, 40MPH, 50MPH SPEED LIMITS AND  
 DERESTRICTED ROADS) ORDER 20--**

**CYNGOR SIR Y FFLINT GORCHYMYN (AMRYWIOL FFYRDD)  
 (TERFYN CYFLYMDER 20MYA, 30MYA, 40MYA, 50MYA A  
 FFYRDD HEB EU CYFYNGU) 20--**

**Sheet  
 O15  
 Dalen**

**Sheet Revision Number:  
 Rhif Adolgiad Y Ddalen: 1**  
**Sheet Active from:  
 Dalen yn weithredol o: --/--/20--**



© Crown copyright and database rights, 2019. OS 100023386.  
 © Hawlfraint y Goron a hawliau cronfa ddata, 2019. OS 100023386.

↑  
N  
1:5000 Scale at A3  
1:5000 Graddfa ar A3

**Legend / Eglurhad**

- 20 mph / mya
- 30 mph by default of a system of street lighting - Restricted Road status
- - - 30 mya yn ddiodyn oherwydd system goleuadau stryd - statws Ffordd Gyfyngedig
- . - . 30 mph by Order due to the presence of no street lighting
- . - . 30 mya trwy Orchymyn oherwydd diffyg goleuadau stryd
- 40 mph / mya
- 50 mph / mya
- 60 mph National Speed Limit, due to no street lighting
- 60 mya Terfyn Cyflymder Cenedlaethol, oherwydd diffyg goleuadau stryd
- - - 60 mph by Order due to the presence of street lighting - De-restricted Road status
- . - . 60 mya trwy Orchymyn oherwydd diffyg goleuadau stryd - statws Ffordd Wedi'i Dadgyfyngu
- ■ ■ 70 mph / mya
- Roads subject to separate Orders
- Ffyrdd sy'n destun Gorchmynion ar wahân
- County Boundary / Ffin y Sir

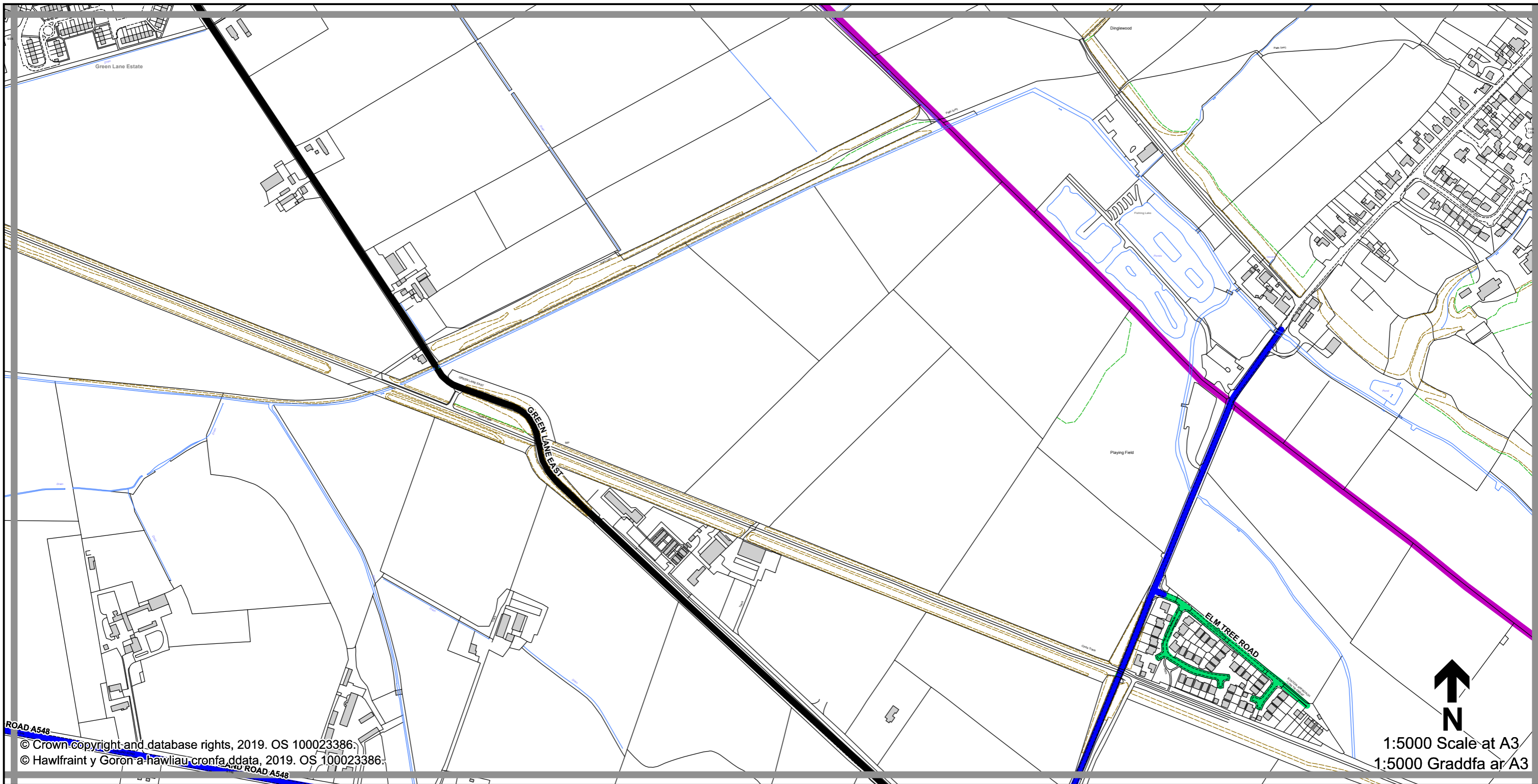


**THE FLINTSHIRE COUNTY COUNCIL (VARIOUS ROADS)  
 (20MPH, 30MPH, 40MPH, 50MPH SPEED LIMITS AND  
 DERESTRICTED ROADS) ORDER 20--**

**CYNGOR SIR Y FFLINT GORCHYMYN (AMRYWIOL FFYRDD)  
 (TERFYN CYFLYMDER 20MYA, 30MYA, 40MYA, 50MYA A  
 FFYRDD HEB EU CYFYNGU) 20--**

**Sheet  
 016  
 Dalen**

**Sheet Revision Number:  
 Rhif Adolgiad Y Ddalen: 1**  
**Sheet Active from:  
 Dalen yn weithredol o: --/--/20--**



© Crown copyright and database rights, 2019. OS 100023386.  
 © Hawlfraint y Goron a hawliau cronfa ddata, 2019. OS 100023386.

**Legend / Eglurhad**

- 20 mph / mya
- 30 mph by default of a system of street lighting - Restricted Road status
- - - 30 mya yn ddiodyn oherwydd system goleuadau stryd - statws Ffordd Gyfyngedig
- - - 30 mph by Order due to the presence of no street lighting
- - - 30 mya trwy Orchymyn oherwydd diffyg goleuadau stryd
- 40 mph / mya
- 50 mph / mya
- 60 mph National Speed Limit, due to no street lighting
- - - 60 mya Terfyn Cyflymder Cenedlaethol, oherwydd diffyg goleuadau stryd
- - - 60 mph by Order due to the presence of street lighting - De-restricted Road status
- - - 60 mya trwy Orchymyn oherwydd diffyg goleuadau stryd - statws Ffordd Wedi'i Dadgyfyngu
- ■ ■ 70 mph / mya
- Roads subject to separate Orders
- Ffyrrd sy'n destun Gorchmynion ar wahân
- County Boundary / Ffin y Sir

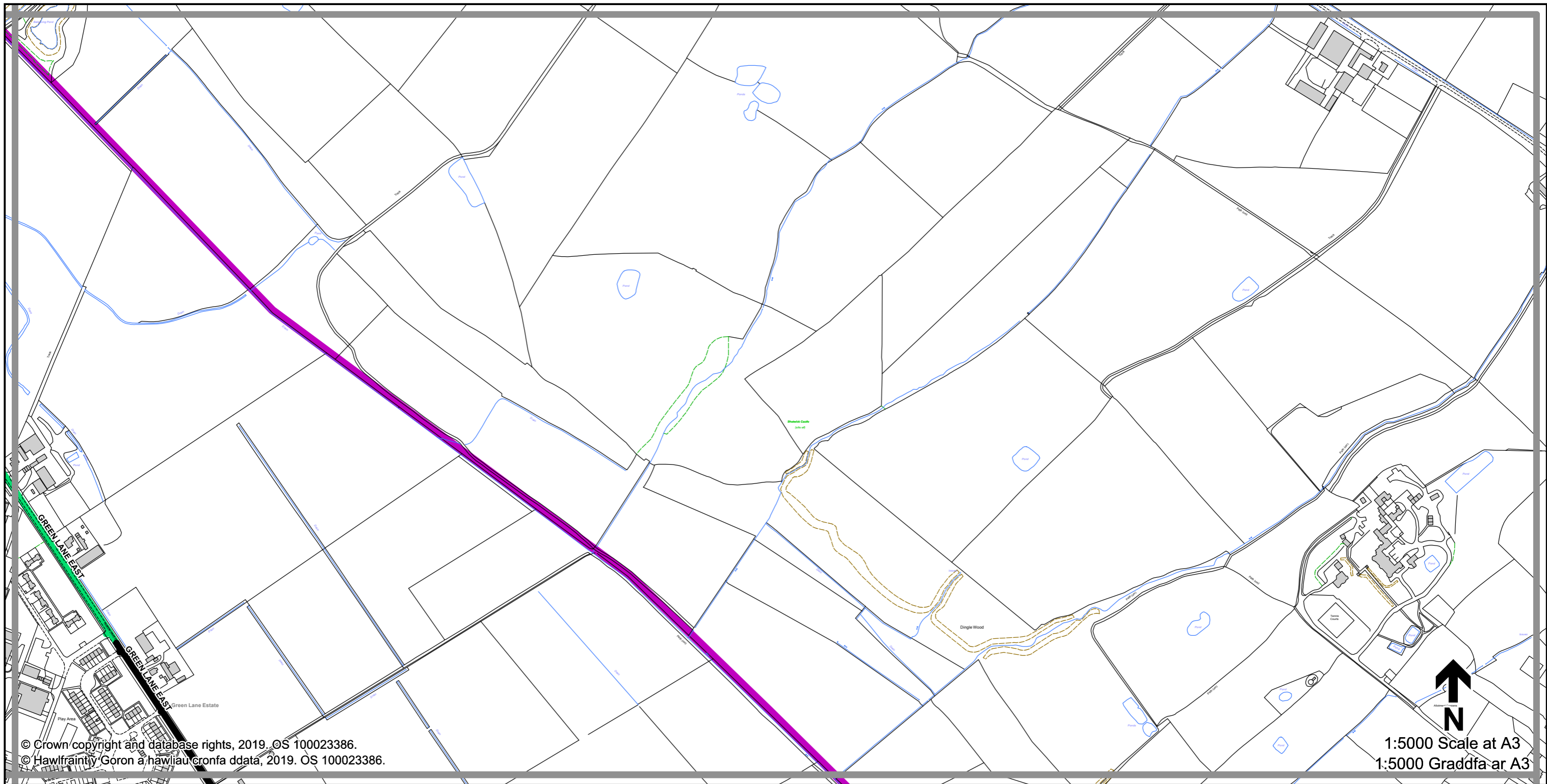


**THE FLINTSHIRE COUNTY COUNCIL (VARIOUS ROADS)  
 (20MPH, 30MPH, 40MPH, 50MPH SPEED LIMITS AND  
 DERESTRICTED ROADS) ORDER 20--**

**CYNGOR SIR Y FFLINT GORCHYMYN (AMRYWIOL FFYRDD)  
 (TERFYN CYFLYMDER 20MYA, 30MYA, 40MYA, 50MYA A  
 FFYRDD HEB EU CYFYNGU) 20--**

**Sheet  
 O17  
 Dalen**

**Sheet Revision Number:  
 Rhif Adolgiad Y Ddalen: 1**  
**Sheet Active from:  
 Dalen yn weithredol o: --/--/20--**



© Crown copyright and database rights, 2019. OS 100023386.  
 © Hawfraindy Goron a hawliau cronfa ddata, 2019. OS 100023386.

1:5000 Scale at A3  
 1:5000 Graddfa ar A3

**Legend / Eglurhad**

- 20 mph / mya
- 30 mph by default of a system of street lighting - Restricted Road status
- 30 mya yn ddiodyn oherwydd system goleuadau stryd - statws Ffordd Gyfyngedig
- 30 mph by Order due to the presence of no street lighting
- 30 mya trwy Orchymyn oherwydd diffyg goleuadau stryd
- 40 mph / mya
- 50 mph / mya
- 60 mph National Speed Limit, due to no street lighting
- 60 mya Terfyn Cyflymder Cenedlaethol, oherwydd diffyg goleuadau stryd
- 60 mph by Order due to the presence of street lighting - De-restricted Road status
- 60 mya trwy Orchymyn oherwydd diffyg goleuadau stryd – statws Ffordd Wedi'i Dadgyfyngu
- 70 mph / mya
- Roads subject to separate Orders
- Ffyrdd sy'n destun Gorchmynion ar wahân
- County Boundary / Ffin y Sir

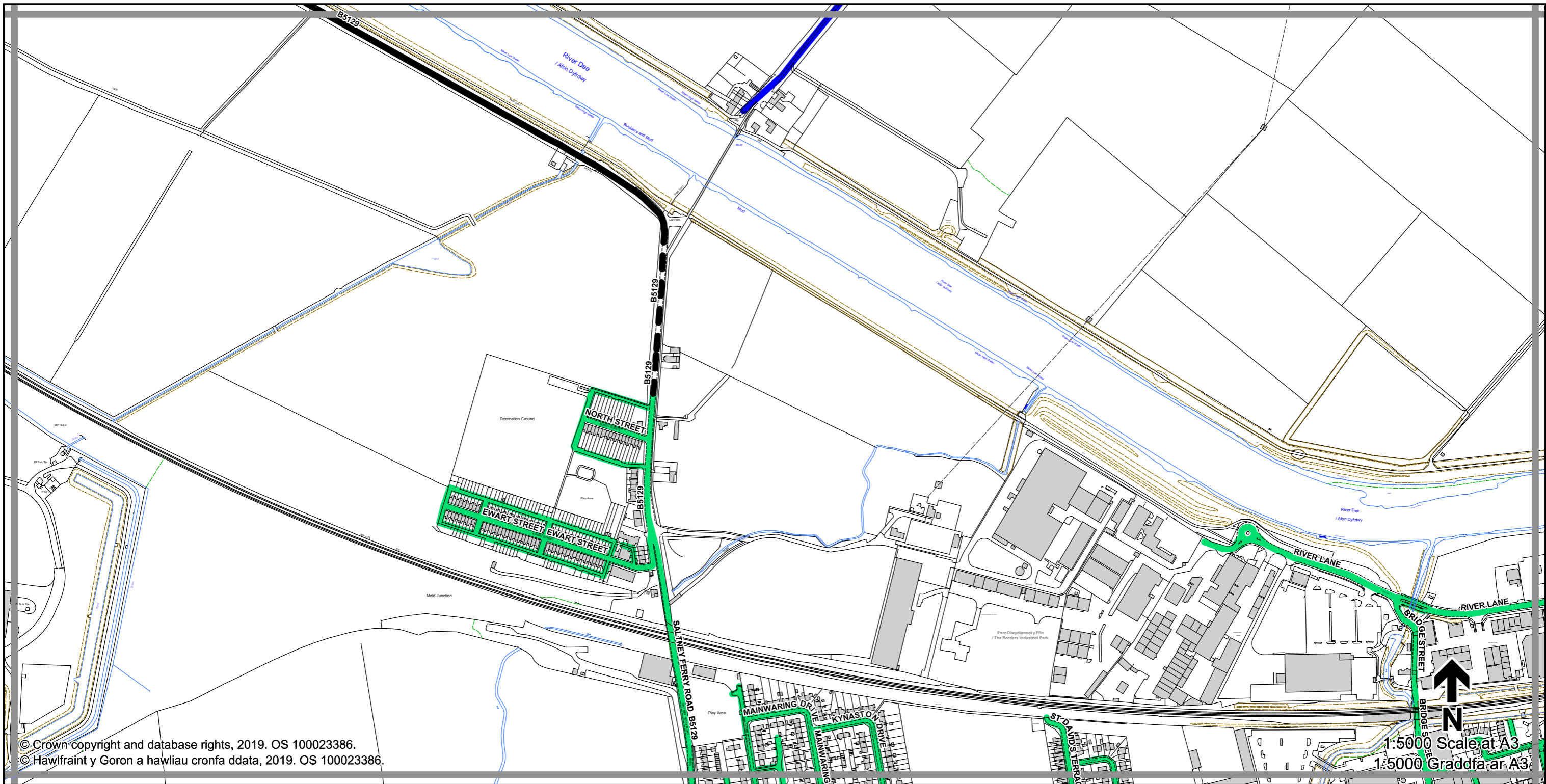


**THE FLINTSHIRE COUNTY COUNCIL (VARIOUS ROADS)  
 (20MPH, 30MPH, 40MPH, 50MPH SPEED LIMITS AND  
 DERESTRICTED ROADS) ORDER 20--**

**CYNGOR SIR Y FFLINT GORCHYMYN (AMRYWIOL FFYRDD)  
 (TERFYN CYFLYMDER 20MYA, 30MYA, 40MYA, 50MYA A  
 FFYRDD HEB EU CYFYNGU) 20--**











**Sheet  
 018  
 Dalen**

**Sheet Revision Number:  
 Rhif Adolgiad Y Ddalen: 1**  
**Sheet Active from:  
 Dalen yn weithredol o: --/--/20--**



© Crown copyright and database rights, 2019. OS 100023386.  
 © Hawlfraint y Goron a hawliau cronfa ddata, 2019. OS 100023386.

**Legend / Eglurhad**

- |  |  |
|--|--|
|  20 mph / mya  |  60 mph National Speed Limit, due to no street lighting<br>60 mya Terfyn Cyflymder Cenedlaethol, oherwydd diffyg goleuadau stryd  |
|  30 mph by default of a system of street lighting - Restricted Road status<br>30 mya yn ddiofyn oherwydd system goleuadau stryd - statws Ffordd Gyfyngedig |  60 mph by Order due to the presence of street lighting - De-restricted Road status<br>60 mya trwy Orchymyn oherwydd diffyg goleuadau stryd - statws Ffordd Wedi'i Dadgyfyngu |
|  30 mph by Order due to the presence of no street lighting<br>30 mya trwy Orchymyn oherwydd diffyg goleuadau stryd   |  70 mph / mya   |
|  40 mph / mya  |  Roads subject to separate Orders<br>Ffyrdd sy'n destun Gorchmynion ar wahân  |
|  50 mph / mya  |  County Boundary / Ffin y Sir   |

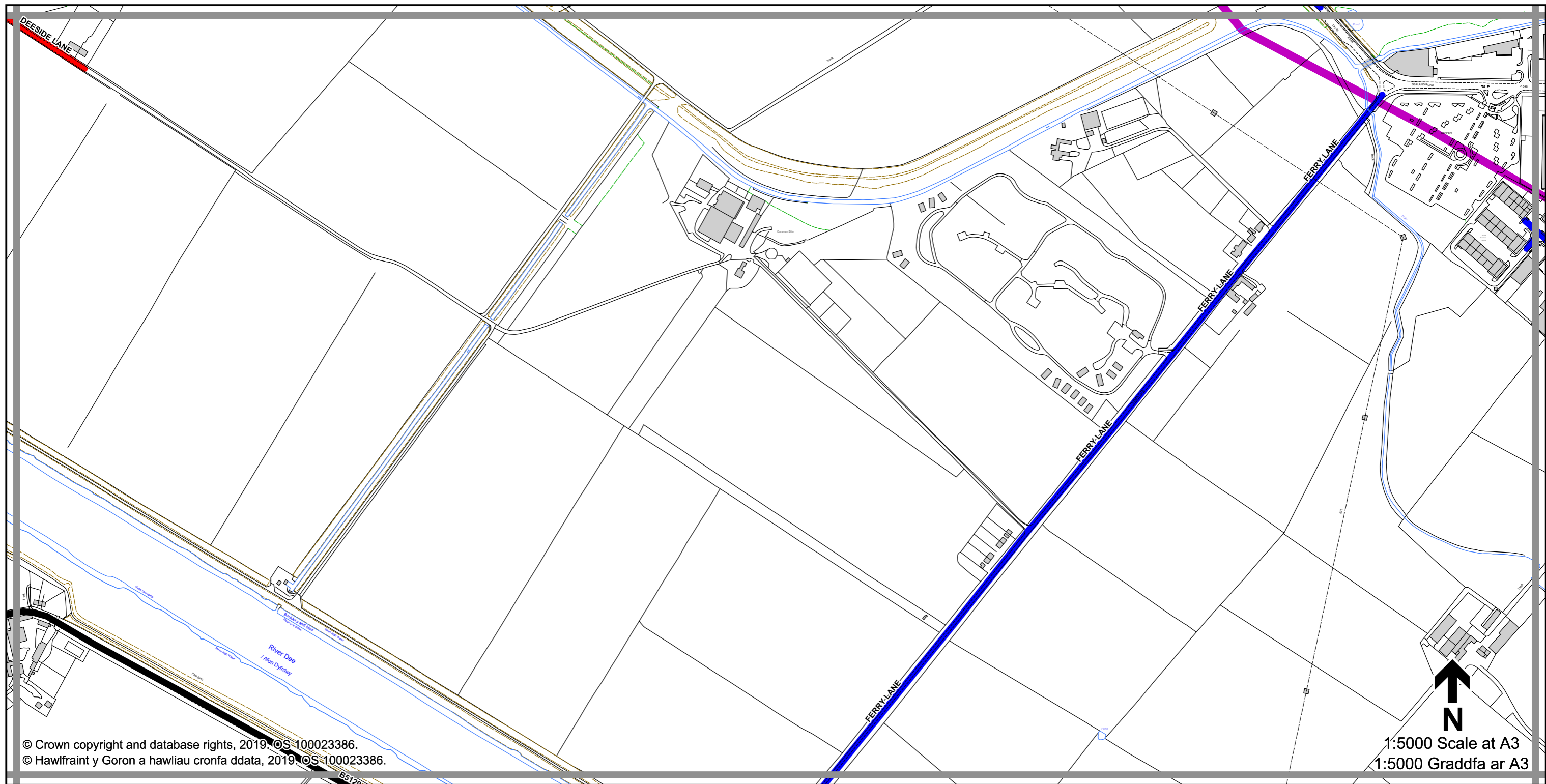


**THE FLINTSHIRE COUNTY COUNCIL (VARIOUS ROADS)  
 (20MPH, 30MPH, 40MPH, 50MPH SPEED LIMITS AND  
 DERESTRICTED ROADS) ORDER 20--**

**CYNGOR SIR Y FFLINT GORCHYMYN (AMRYWIOL FFYRDD)  
 (TERFYN CYFLYMDER 20MYA, 30MYA, 40MYA, 50MYA A  
 FFYRDD HEB EU CYFYNGU) 20--**

**Sheet  
 P13  
 Dalen**

**Sheet Revision Number:  
 Rhif Adolgiad Y Ddalen: 1**  
**Sheet Active from:  
 Dalen yn weithredol o: --/--/20--**



© Crown copyright and database rights, 2019. OS 100023386.  
 © Hawlfraint y Goron a hawliau cronfa ddata, 2019. OS 100023386.

1:5000 Scale at A3  
 1:5000 Graddfa ar A3

**Legend / Eglurhad**

- 20 mph / mya
- 30 mph by default of a system of street lighting - Restricted Road status
- - - 30 mya yn ddiodyn oherwydd system goleuadau stryd - statws Ffordd Gyfyngedig
- . - . 30 mph by Order due to the presence of no street lighting
- . - . 30 mya trwy Orchymyn oherwydd diffyg goleuadau stryd
- 40 mph / mya
- 50 mph / mya
- 60 mph National Speed Limit, due to no street lighting
- 60 mya Terfyn Cyflymder Cenedlaethol, oherwydd diffyg goleuadau stryd
- - - 60 mph by Order due to the presence of street lighting - De-restricted Road status
- . - . 60 mya trwy Orchymyn oherwydd diffyg goleuadau stryd - statws Ffordd Wedi'i Dadgyfyngu
- ■ ■ 70 mph / mya
- Roads subject to separate Orders
- Ffyrdd sy'n destun Gorchmynion ar wahân
- County Boundary / Ffin y Sir

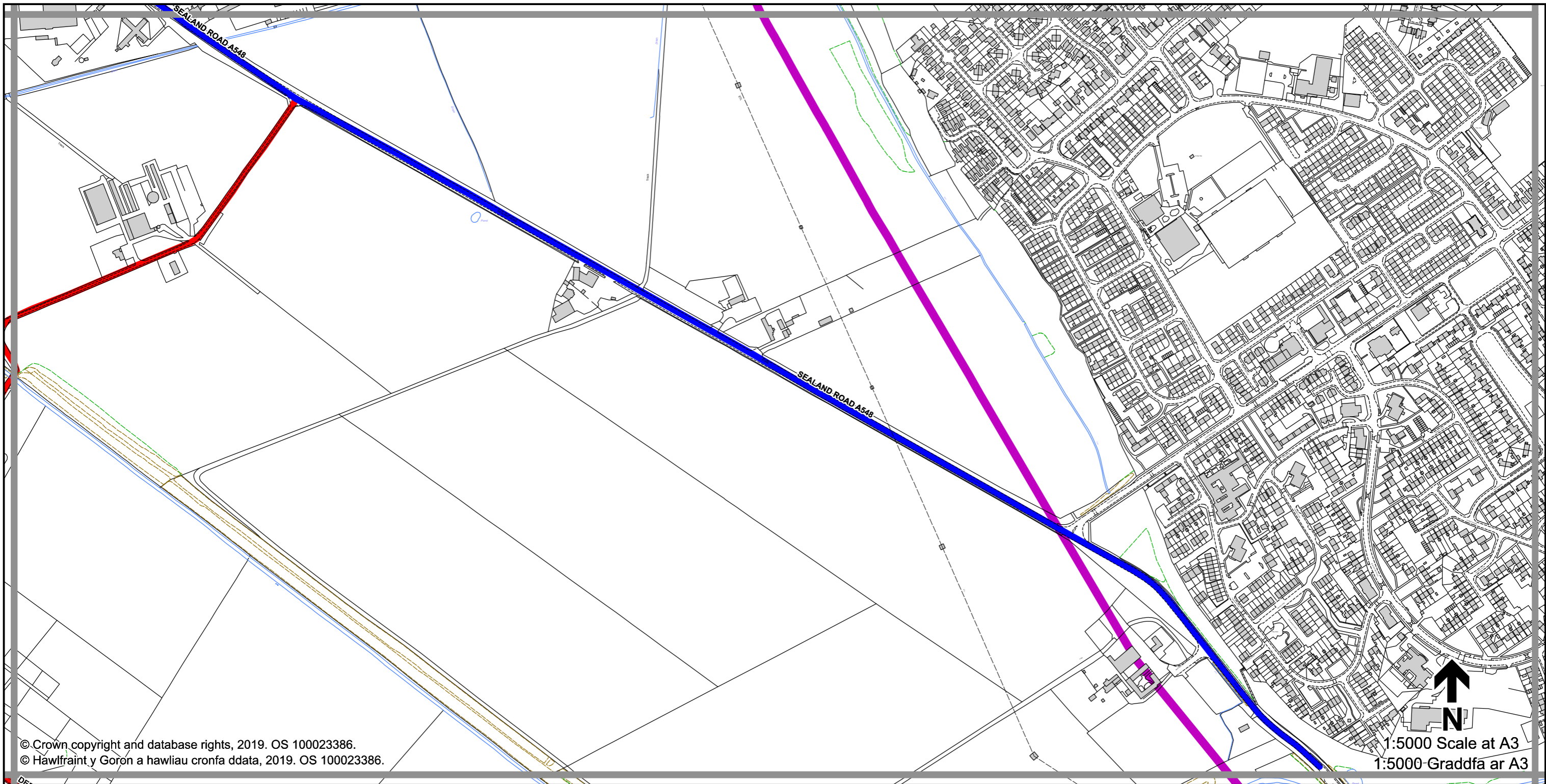


**THE FLINTSHIRE COUNTY COUNCIL (VARIOUS ROADS) (20MPH, 30MPH, 40MPH, 50MPH SPEED LIMITS AND DERESTRICTED ROADS) ORDER 20--**

**CYNGOR SIR Y FFLINT GORCHYMYN (AMRYWIOL FFYRDD) (TERFYN CYFLYMDER 20MYA, 30MYA, 40MYA, 50MYA A FFYRDD HEB EU CYFYNGU) 20--**

**Sheet P14 Dalen**

**Sheet Revision Number: Rhif Adolgiad Y Ddalen: 1**  
**Sheet Active from: Dalen yn weithredol o: --/--/20--**



© Crown copyright and database rights, 2019. OS 100023386.  
 © Hawlfraint y Goron a hawliau cronfa ddata, 2019. OS 100023386.

1:5000 Scale at A3  
 1:5000-Graddfa ar A3

**Legend / Eglurhad**

- 20 mph / mya
- 30 mph by default of a system of street lighting - Restricted Road status
- - - 30 mya yn ddiodyn oherwydd system goleuadau stryd - statws Ffordd Gyfyngedig
- - - 30 mph by Order due to the presence of no street lighting
- - - 30 mya trwy Orchymyn oherwydd diffyg goleuadau stryd
- 40 mph / mya
- 50 mph / mya
- 60 mph National Speed Limit, due to no street lighting
- 60 mya Terfyn Cyflymder Cenedlaethol, oherwydd diffyg goleuadau stryd
- - - 60 mph by Order due to the presence of street lighting - De-restricted Road status
- - - 60 mya trwy Orchymyn oherwydd diffyg goleuadau stryd - statws Ffordd Wedi'i Dadgyfyngu
- ■ ■ 70 mph / mya
- Roads subject to separate Orders
- Ffyrrd sy'n destun Gorchymynion ar wahân
- County Boundary / Ffin y Sir



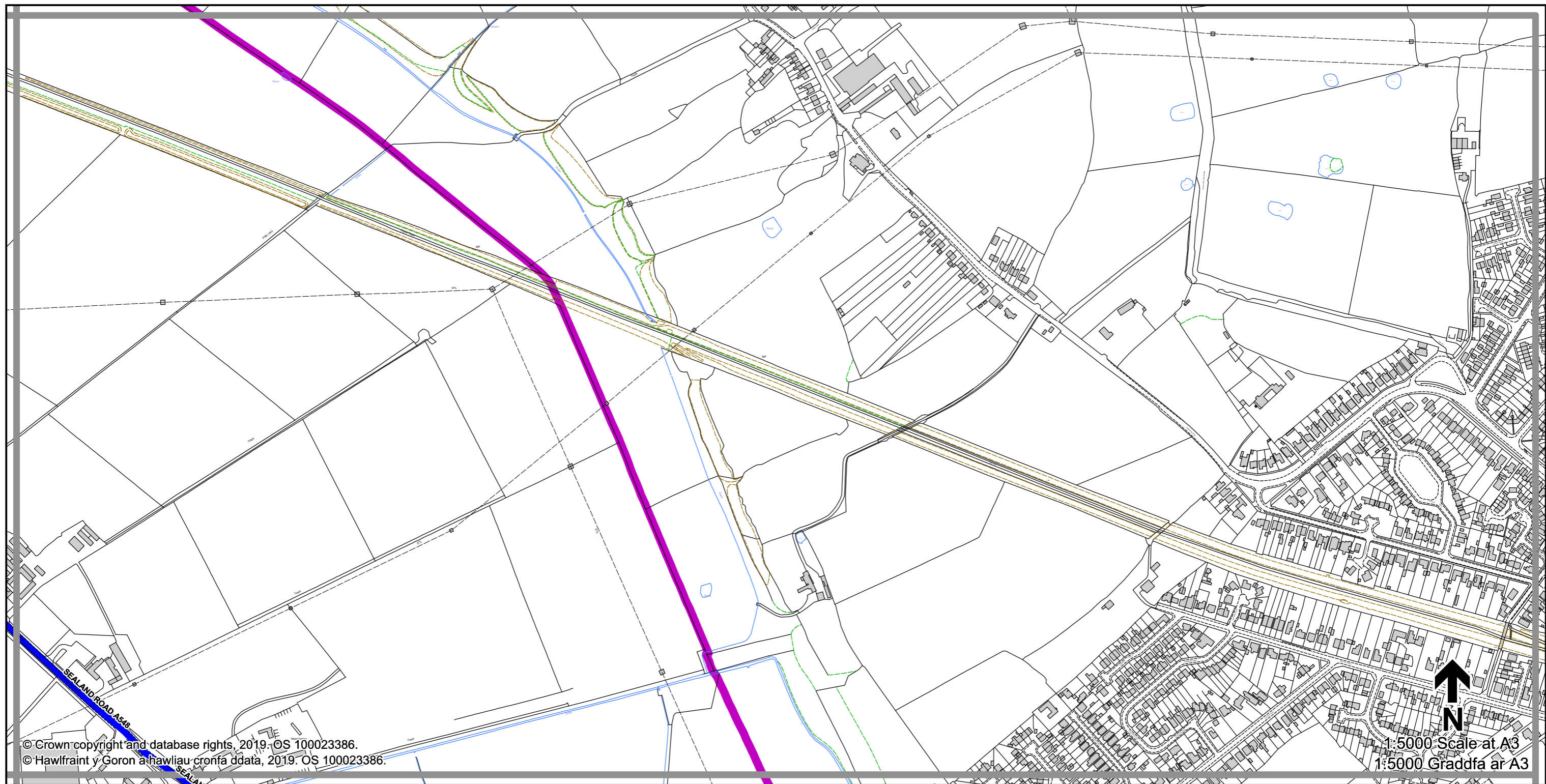
**THE FLINTSHIRE COUNTY COUNCIL (VARIOUS ROADS)  
 (20MPH, 30MPH, 40MPH, 50MPH SPEED LIMITS AND  
 DERESTRICTED ROADS) ORDER 20--**

**CYNGOR SIR Y FFLINT GORCHYMYN (AMRYWIOL FFYRDD)  
 (TERFYN CYFLYMDER 20MYA, 30MYA, 40MYA, 50MYA A  
 FFYRDD HEB EU CYFYNGU) 20--**

**Sheet  
 P15  
 Dalen**

**Sheet Revision Number:  
 Rhif Adolgiad Y Ddalen: 1**  
**Sheet Active from:  
 Dalen yn weithredol o: --/--/20--**





**Legend / Eglurhad**

- 20 mph / mya
- 30 mph by default of a system of street lighting - Restricted Road status
- 30 mya yn ddiodyn oherwydd system goleuadau stryd - statws Ffordd Gyfyngedig
- 30 mph by Order due to the presence of no street lighting
- 30 mya trwy Orchymyn oherwydd diffyg goleuadau stryd
- 40 mph / mya
- 50 mph / mya
- 60 mph National Speed Limit, due to no street lighting
- 60 mya Terfyn Cyflymder Cenedlaethol, oherwydd diffyg goleuadau stryd
- 60 mph by Order due to the presence of street lighting - De-restricted Road status
- 60 mya trwy Orchymyn oherwydd diffyg goleuadau stryd – statws Ffordd Wedi'i Dadgyfyngu
- 70 mph / mya
- Roads subject to separate Orders Ffyrrd sy'n destun Gorchmynion ar wahân
- County Boundary / Ffin y Sir

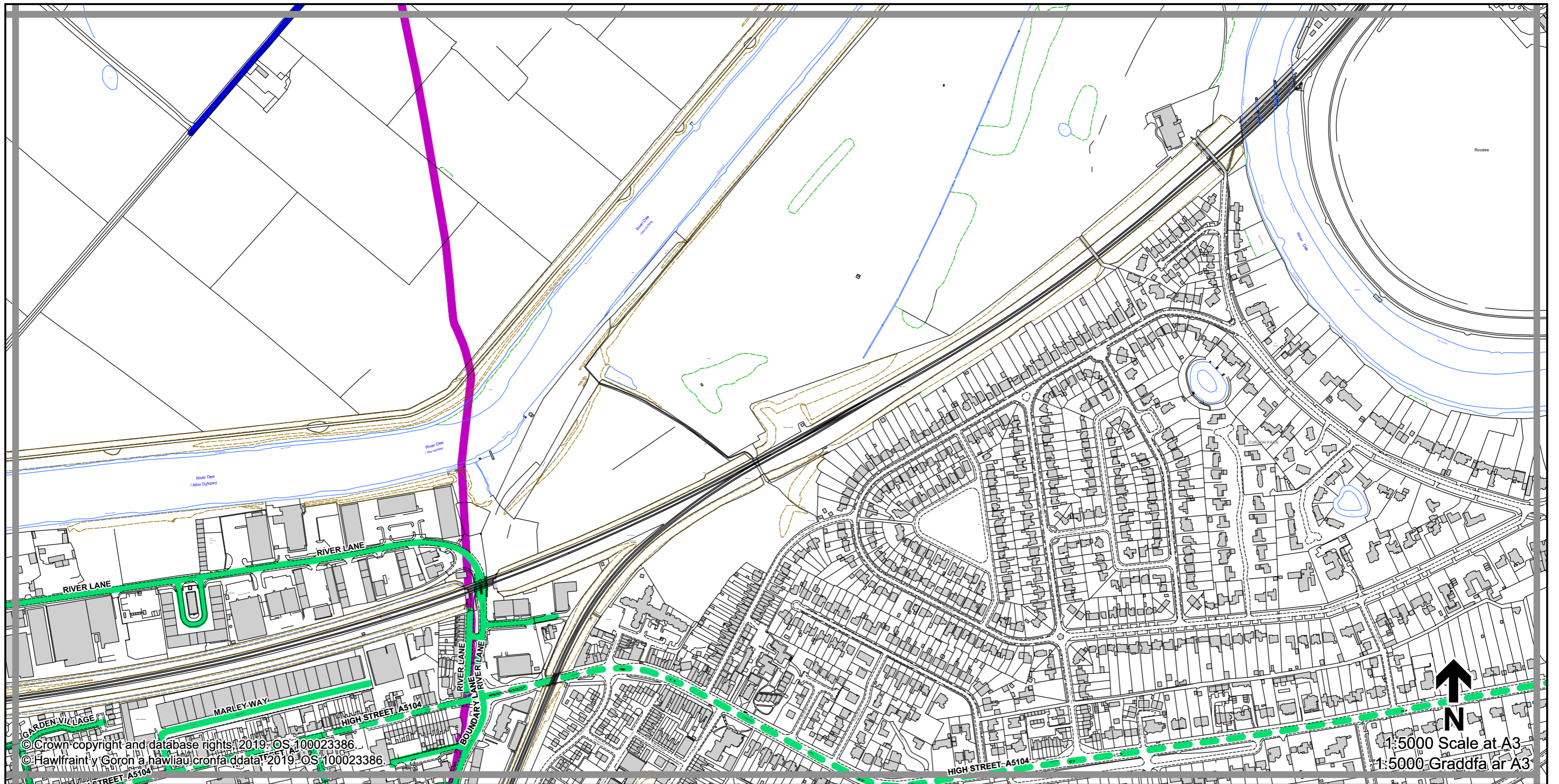


**THE FLINTSHIRE COUNTY COUNCIL (VARIOUS ROADS)  
(20MPH, 30MPH, 40MPH, 50MPH SPEED LIMITS AND  
DERESTRICTED ROADS) ORDER 20--**

**CYNGOR SIR Y FFLINT GORCHYMYN (AMRYWIOL FFYRDD)  
(TERFYN CYFLYMDER 20MYA, 30MYA, 40MYA, 50MYA A  
FFYRDD HEB EU CYFYNGU) 20--**

**Sheet  
P16  
Dalen**

**Sheet Revision Number:  
Rhif Adolgiad Y Ddalen: 1**  
**Sheet Active from:  
Dalen yn weithredol o: --/--/20--**



**Legend / Eglurhad**

- 20 mph / mya
- 30 mph by default of a system of street lighting - Restricted Road status
- - - 30 mya yn ddiodyn oherwydd system goleuadau stryd - statws Ffordd Gyfyngedig
- - - 30 mph by Order due to the presence of no street lighting
- - - 30 mya trwy Orchymyn oherwydd diffyg goleuadau stryd
- 40 mph / mya
- 50 mph / mya
- 60 mph National Speed Limit, due to no street lighting
- 60 mya Terfyn Cyflymder Cenedlaethol, oherwydd diffyg goleuadau stryd
- - - 60 mph by Order due to the presence of street lighting - De-restricted Road status
- - - 60 mya trwy Orchymyn oherwydd diffyg goleuadau stryd - statws Ffordd Wedi'i Dadgyfyngu
- 70 mph / mya
- Roads subject to separate Orders
- Ffyrdd sy'n destun Gorchmynion ar wahân
- County Boundary / Ffin y Sir

**THE FLINTSHIRE COUNTY COUNCIL (VARIOUS ROADS)  
(20MPH, 30MPH, 40MPH, 50MPH SPEED LIMITS AND  
DERESTRICTED ROADS) ORDER 20--**

**CYNGOR SIR Y FFLINT GORCHYMYN (AMRYWIOL FFYRDD)  
(TERFYN CYFLYMDER 20MYA, 30MYA, 40MYA, 50MYA A  
FFYRDD HEB EU CYFYNGU) 20--**

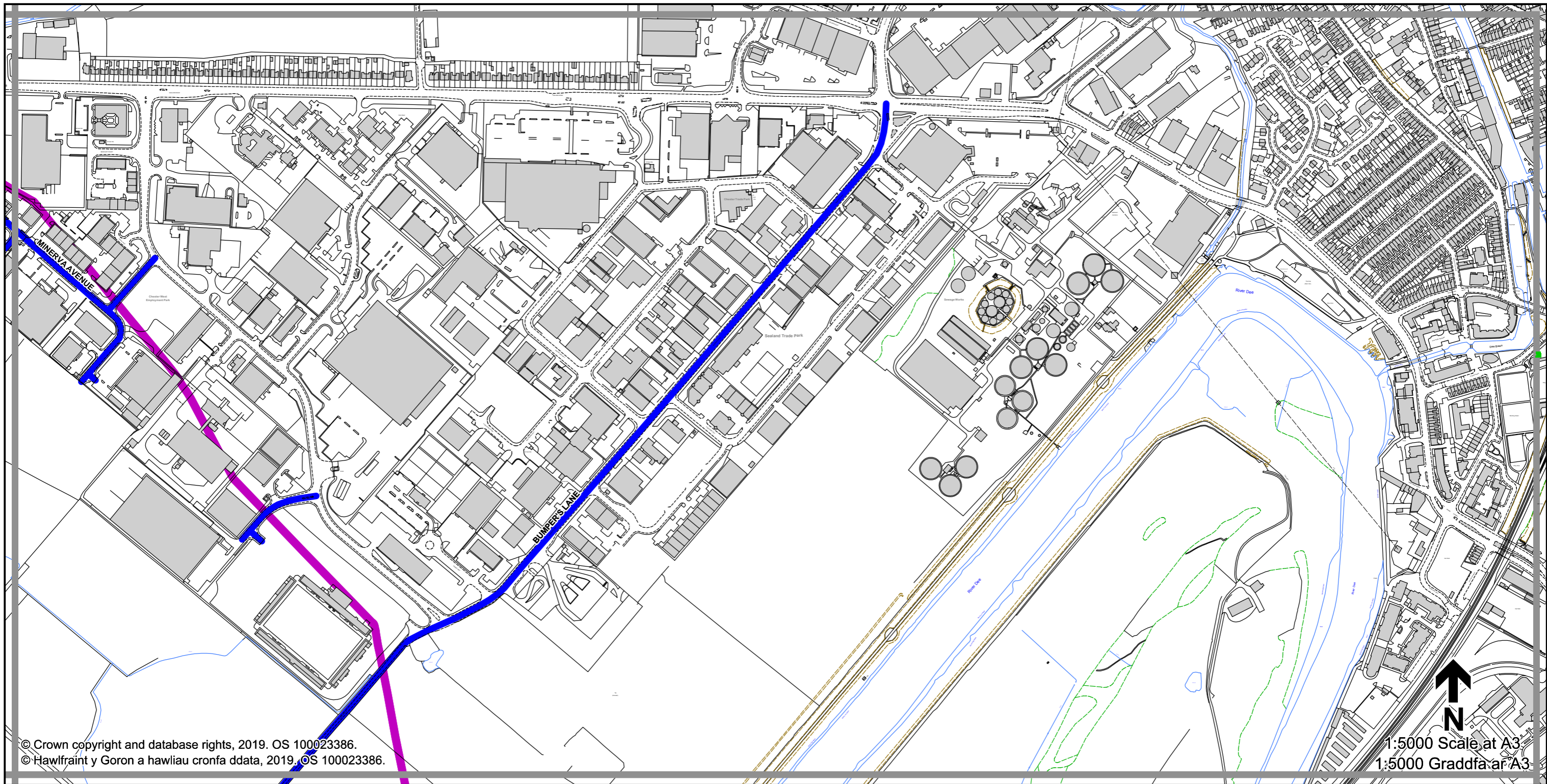
**Sheet  
Q13  
Dalen**

Sheet Revision Number:  
Rhif Adolgiad Y Ddalen: **1**  
Sheet Active from:  
Dalen yn weithredol o: **--/--/20--**



© Crown copyright and database rights, 2019. OS 100023386  
© Hawlfraint y Goron a hawliau cronfa ddata, 2019. OS 100023386

1:5000 Scale at A3  
1:5000 Graddfa ar A3



© Crown copyright and database rights, 2019. OS 100023386.  
 © Hawlfraint y Goron a hawliau cronfa ddata, 2019. OS 100023386.

1:5000 Scale at A3  
 1:5000 Graddfa ar A3

**Legend / Eglurhad**

- 20 mph / mya
- 30 mph by default of a system of street lighting - Restricted Road status
- - - 30 mya yn ddiodyn oherwydd system goleuadau stryd - statws Ffordd Gyfyngedig
- · - · 30 mph by Order due to the presence of no street lighting
- · - · 30 mya trwy Orchymyn oherwydd diffyg goleuadau stryd
- 40 mph / mya
- 50 mph / mya
- 60 mph National Speed Limit, due to no street lighting
- 60 mya Terfyn Cyflymder Cenedlaethol, oherwydd diffyg goleuadau stryd
- - - 60 mph by Order due to the presence of street lighting - De-restricted Road status
- · - · 60 mya trwy Orchymyn oherwydd diffyg goleuadau stryd - statws Ffordd Wedi'i Dadgyfyngu
- ■ ■ 70 mph / mya
- Roads subject to separate Orders
- Ffyrdd sy'n destun Gorchmynion ar wahân
- County Boundary / Ffin y Sir



**THE FLINTSHIRE COUNTY COUNCIL (VARIOUS ROADS)  
 (20MPH, 30MPH, 40MPH, 50MPH SPEED LIMITS AND  
 DERESTRICTED ROADS) ORDER 20--**

**CYNGOR SIR Y FFLINT GORCHYMYN (AMRYWIOL FFYRDD)  
 (TERFYN CYFLYMDER 20MYA, 30MYA, 40MYA, 50MYA A  
 FFYRDD HEB EU CYFYNGU) 20--**

**Sheet  
 Q14  
 Dalen**

**Sheet Revision Number:  
 Rhif Adolgiad Y Ddalen: 1**  
**Sheet Active from:  
 Dalen yn weithredol o: --/--/20--**





