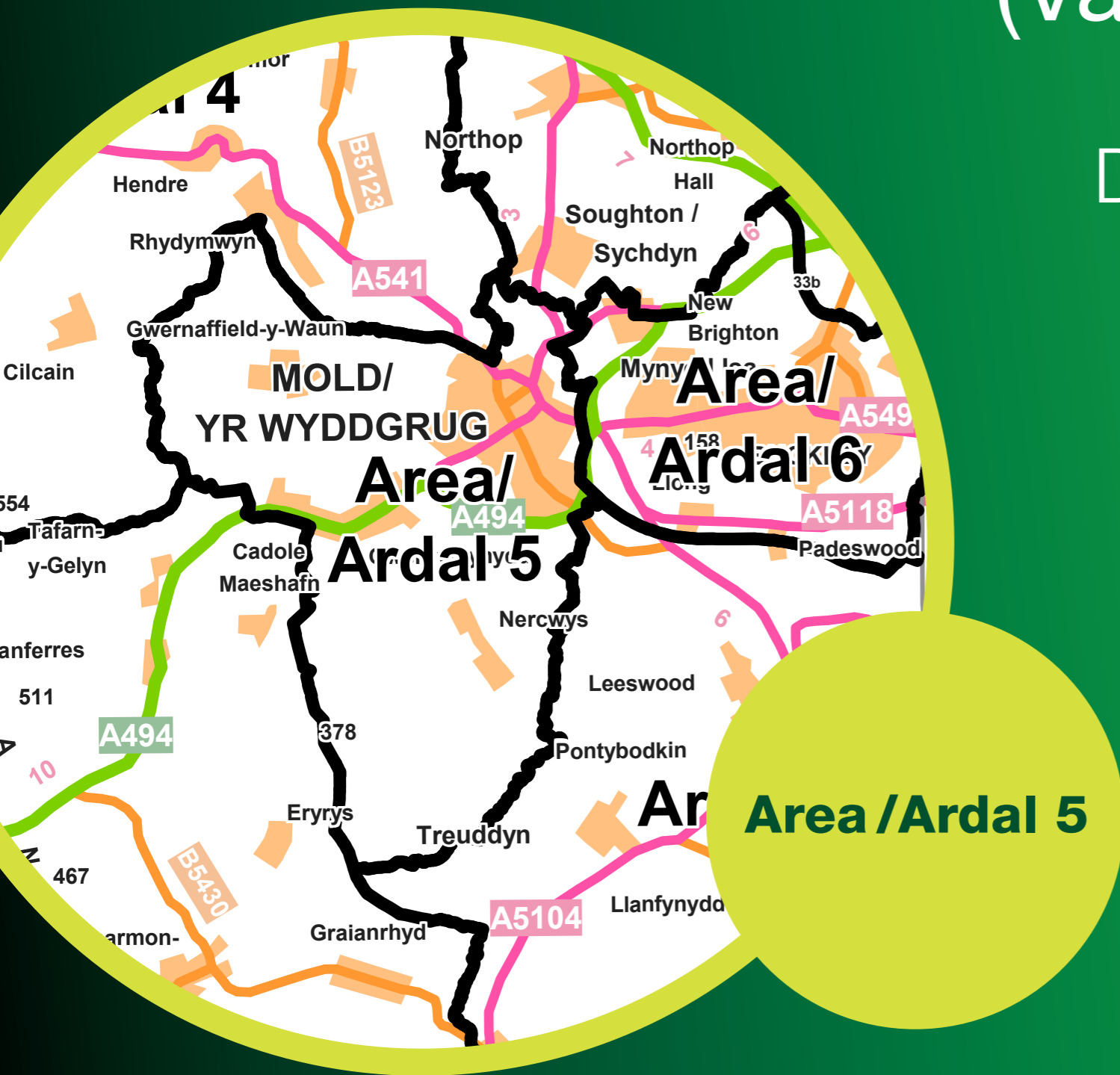


The Flintshire County Council  
**(Various Roads)(20mph, 30mph,  
40mph, 50mph Speed Limits and  
Derestricted Roads) Order 201-**



Gorchymyn Cyngor Sir Y Fflint

**(Ffyrdd Amrywiol) (Terfyn  
Cyflymder 20mya, 30mya,  
40mya, 50mya a Ffyrdd heb  
Gyfyngiad) 201-**



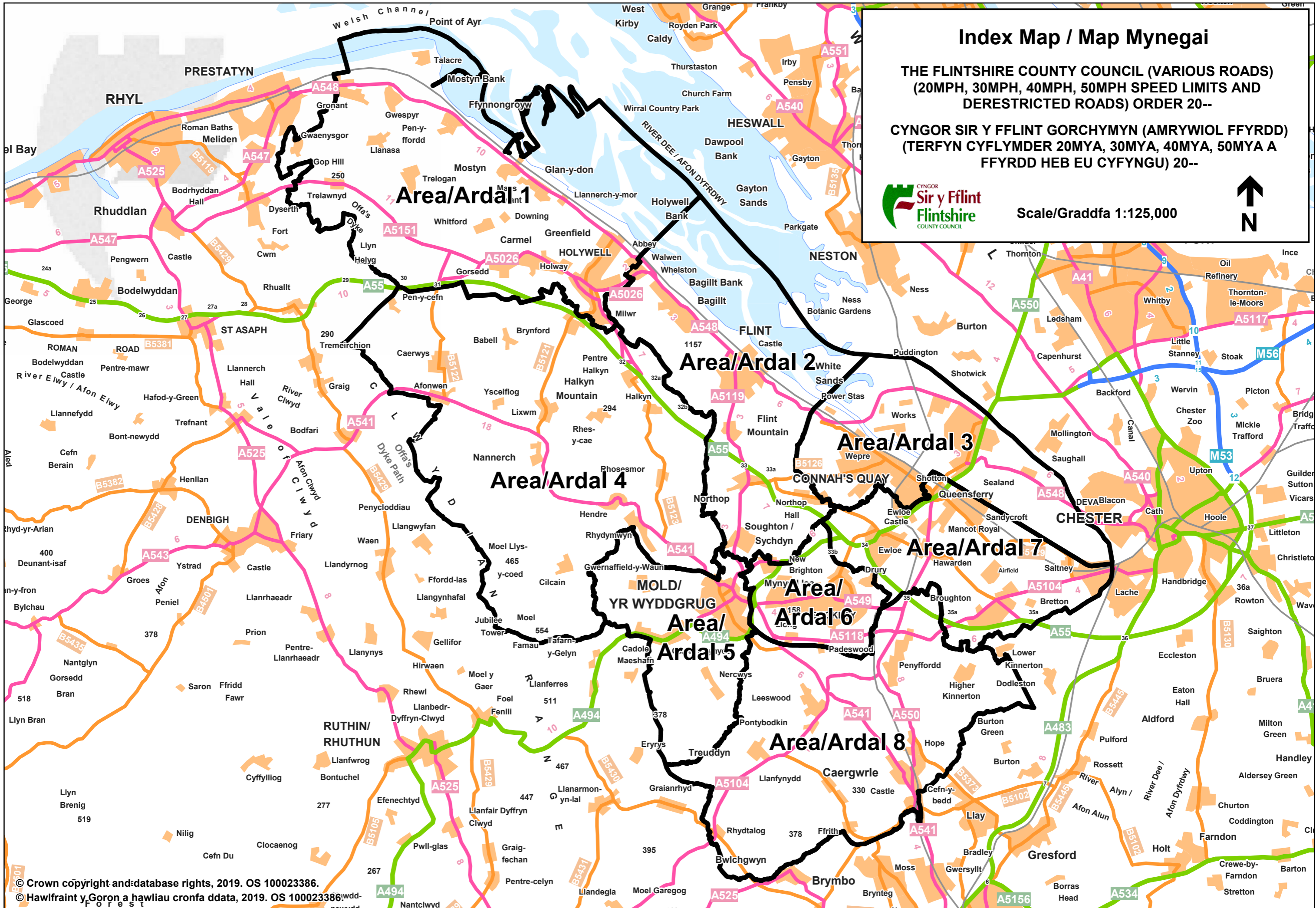
# Index Map / Map Mynegai

THE FLINTSHIRE COUNTY COUNCIL (VARIOUS ROADS)  
(20MPH, 30MPH, 40MPH, 50MPH SPEED LIMITS AND  
DERESTRICTED ROADS) ORDER 20--

CYNGOR SIR Y FFLINT GORCHYMYN (AMRYWIOL FFYRDD)  
(TERFYN CYFLYMDER 20MYA, 30MYA, 40MYA, 50MYA A  
FFYRDD HEB EU CYFYNGU) 20--



Scale/Graddfa 1:125,000



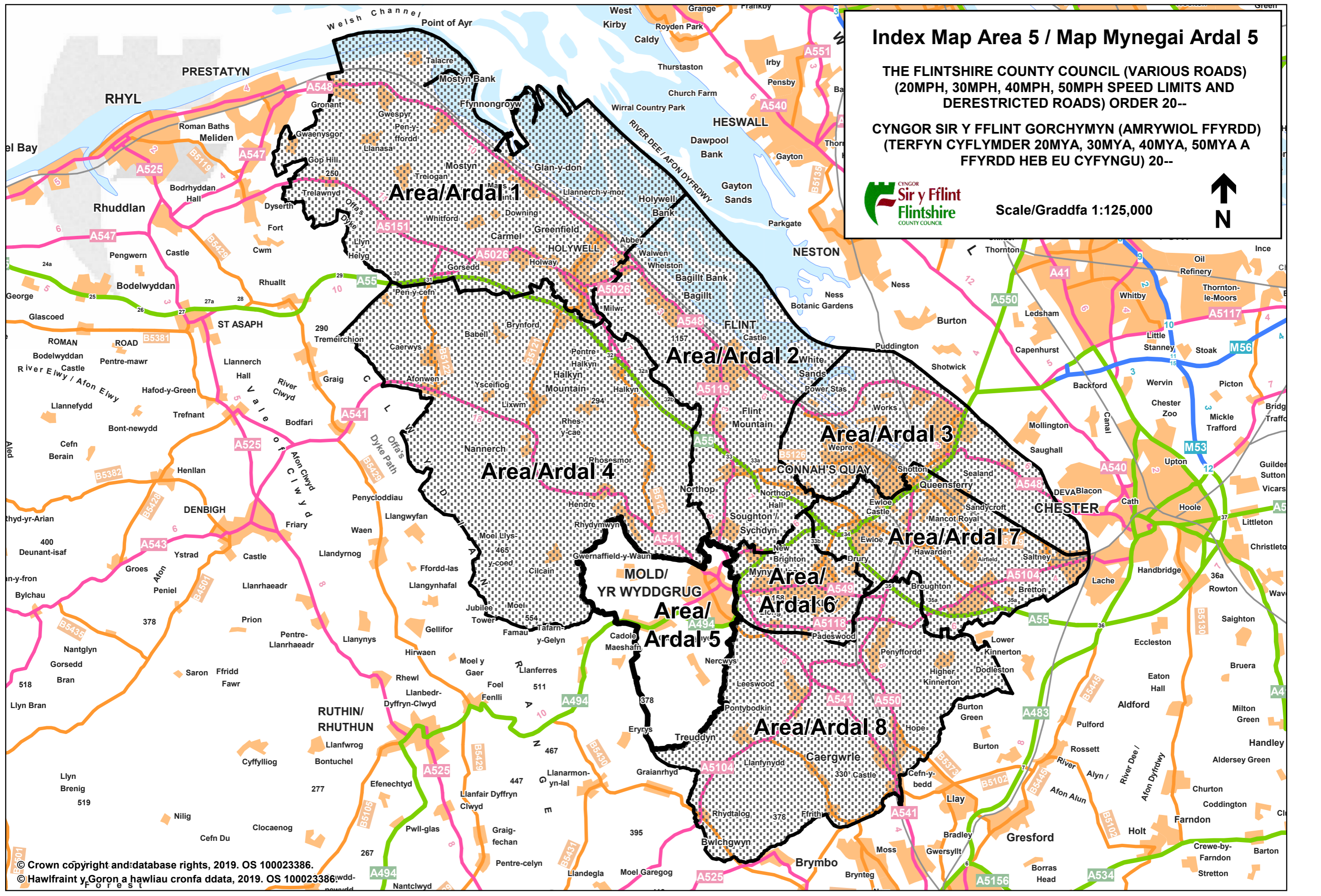
# Index Map Area 5 / Map Mynegai Ardal 5

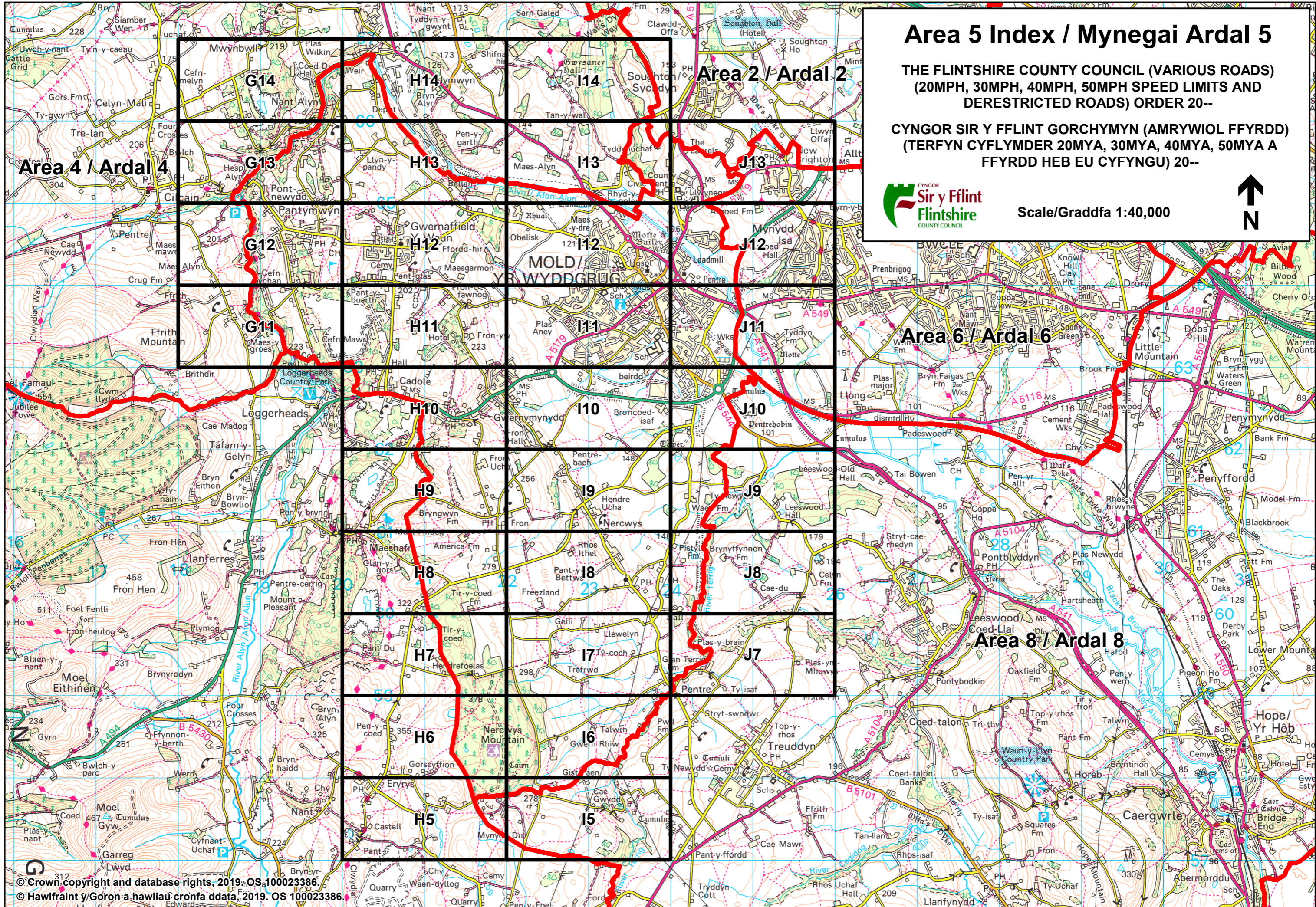
THE FLINTSHIRE COUNTY COUNCIL (VARIOUS ROADS)  
(20MPH, 30MPH, 40MPH, 50MPH SPEED LIMITS AND  
DERESTRICTED ROADS) ORDER 20--

CYNGOR SIR Y FFLINT GORCHYMYN (AMRYWIOL FFYRDD)  
(TERFYN CYFLYMDER 20MYA, 30MYA, 40MYA, 50MYA A  
FFYRDD HEB EU CYFYNGU) 20--



Scale/Graddfa 1:125,000





# Area 5 Index / Mynegai Ardal 5

THE FLINTSHIRE COUNTY COUNCIL (VARIOUS ROADS)  
(20MPH, 30MPH, 40MPH, 50MPH SPEED LIMITS AND  
DERESTRICTED ROADS) ORDER 20--

CYNGOR SIR Y FFLINT GORCHYMYN (AMRYWIOL FFYRDD)  
(TERFYN CYFLYMDER 20MYA, 30MYA, 40MYA, 50MYA A  
FFYRDD HEB EU CYFYNGU) 20--



Scale/Graddfa 1:40,000



# Area 5 Road Index / Ardal 5 Mynegai Ffyrdd

Cadole, Gwernaffield/Y Waun, Gwernymynydd, Mold/Yr Wyddgrug, Nercwys, Pantymwyn, Soughton/Sychdyn

Road/Ffordd	Settlement/Anheddiad	Sheet/Dalen	Road/Ffordd	Settlement/Anheddiad	Sheet/Dalen
A494	Cadole	G10, H10	BRYN RHOSYN	Pantymwyn	G12
A494	Gwernymynydd	H10, I10	BWLCH Y DDEUFRYN	Gwernaffield/Y Waun	H12
A494	Mold/Yr Wyddgrug	I10, J10, J11	BWLCH Y DDEUFRYN	Pantymwyn	G12, H12
A541	Mold/Yr Wyddgrug	I12, I13, J11, J12	CAE BRACTY	Mold/Yr Wyddgrug	I11
A5119	Mold/Yr Wyddgrug	I10, I11, J12, J13	CAE GAFNA	Gwernaffield/Y Waun	H12
A5119	Soughton/Sychdyn	J13	CAE GLAS	Mold/Yr Wyddgrug	I11
B5444	Mold/Yr Wyddgrug	I11, I12, J10, J11	CAE HIR	Mold/Yr Wyddgrug	I11
AEL Y BRYN	Mold/Yr Wyddgrug	I11	CAE RHUG LANE	Gwernaffield/Y Waun	H12
ALEXANDRA ROAD	Mold/Yr Wyddgrug	I11, J11	CAE'R GOG	Pantymwyn	G12
ALUN BANK	Mold/Yr Wyddgrug	J12	CAER-MUL	Gwernaffield/Y Waun	H12
ALWYN CLOSE	Mold/Yr Wyddgrug	I12	CAMBRIAN CLOSE	Mold/Yr Wyddgrug	J10
ALYN STREET	Mold/Yr Wyddgrug	J12	CEDAR GROVE	Mold/Yr Wyddgrug	I12
ARCHWAY	Mold/Yr Wyddgrug	J11	CEFN BYCHAN ROAD	Pantymwyn	G11, G12
ASH GROVE	Mold/Yr Wyddgrug	I12	CHAPEL STREET	Mold/Yr Wyddgrug	I11
AVON COURT	Mold/Yr Wyddgrug	J11	CHARLES STREET	Mold/Yr Wyddgrug	I10, J11
BANK VILLAS	Mold/Yr Wyddgrug	I12	CHESTER ROAD	Mold/Yr Wyddgrug	J11
BEDFORD WAY	Mold/Yr Wyddgrug	I12	CHESTER STREET	Mold/Yr Wyddgrug	I11
BEECH DRIVE	Mold/Yr Wyddgrug	I12	CHESTNUT ROAD	Mold/Yr Wyddgrug	I11
BEECHWOOD CLOSE	Mold/Yr Wyddgrug	I12	CHURCH LANE	Gwernaffield/Y Waun	H12
BLAEN WERN	Gwernymynydd	H10	CHURCH LANE	Mold/Yr Wyddgrug	I12
BRIDGE STREET	Mold/Yr Wyddgrug	J12	CILCAIN ROAD	Pantymwyn	G12, G13
BRO ALUN	Mold/Yr Wyddgrug	I12	CILNANT	Mold/Yr Wyddgrug	I11
BROMFIELD CLOSE	Mold/Yr Wyddgrug	J11	CLAYTON COURT	Mold/Yr Wyddgrug	I11
BROMFIELD LANE	Mold/Yr Wyddgrug	J11	CLAYTON ROAD	Mold/Yr Wyddgrug	I11, I12
BROMFIELD PARK	Mold/Yr Wyddgrug	J11	CONWAY STREET	Mold/Yr Wyddgrug	I11
BRON Y NANT	Mold/Yr Wyddgrug	J11	CUNLIFFE STREET	Mold/Yr Wyddgrug	I11
BRONCOED LANE	Mold/Yr Wyddgrug	I10, I11, J11	CWRT CRANFIELD	Mold/Yr Wyddgrug	J12
BRONCOED PARK	Mold/Yr Wyddgrug	J11	CWRT RHYD GALED	Mold/Yr Wyddgrug	J12
BROOK STREET	Mold/Yr Wyddgrug	I11	CWRT Y MYNACH	Mold/Yr Wyddgrug	I12
BRYN AWELON	Mold/Yr Wyddgrug	J12	DDOL AWEL	Mold/Yr Wyddgrug	I11
BRYN COCH CRESCENT	Mold/Yr Wyddgrug	I11	DENBIGH ROAD	Mold/Yr Wyddgrug	I12
BRYN COCH LANE	Mold/Yr Wyddgrug	I11	DREFLAN	Mold/Yr Wyddgrug	I12
BRYN COCH LANE	Pantymwyn	G12	EARL ROAD	Mold/Yr Wyddgrug	I11
BRYN EITHIN	Gwernymynydd	H10	EDMUND STREET	Mold/Yr Wyddgrug	I11
BRYN GARMON	Mold/Yr Wyddgrug	I12	ELM DRIVE	Mold/Yr Wyddgrug	I12
BRYN HEULOG	Mold/Yr Wyddgrug	I11	FFORD BRYN ESTYN	Mold/Yr Wyddgrug	I11
BRYN HILYN LANE	Mold/Yr Wyddgrug	J11	FFORDD ARGOED	Mold/Yr Wyddgrug	J12
BRYN NODDFA	Mold/Yr Wyddgrug	I12	FFORDD BRYNWR GWAIR	Mold/Yr Wyddgrug	J10

# Area 5 Road Index / Ardal 5 Mynegai Ffyrdd

Cadole, Gwernaffield/Y Waun, Gwernymynydd, Mold/Yr Wyddgrug, Nercwys, Pantymwyn, Soughton/Sychdyn

Road/Ffordd	Settlement/Anheddiad	Sheet/Dalen	Road/Ffordd	Settlement/Anheddiad	Sheet/Dalen
FFORDD CAE NEWYDD	Nercwys	H8, I6, I7 ,I8	GWERNAFFIELD ROAD	Mold/Yr Wyddgrug	I12
FFORDD DOL GOED	Mold/Yr Wyddgrug	I11	HAFAN DEG	Mold/Yr Wyddgrug	I11
FFORDD GLYN	Mold/Yr Wyddgrug	I11	HAFOD ALYN	Mold/Yr Wyddgrug	I12
FFORDD GLYNDWR	Gwernymynydd	H9, H10	HAFOD PARK	Mold/Yr Wyddgrug	I11
FFORDD GLYNDWR	Nercwys	H8, H9	HAFOD-Y-WERN	Gwernymynydd	H10
FFORDD HAFOD	Gwernaffield/Y Waun	H11, H12	HALL VIEW	Mold/Yr Wyddgrug	I12
FFORDD HAFOD	Gwernymynydd	H10, H11	HARROWBY ROAD	Mold/Yr Wyddgrug	I11
FFORDD HENGOED	Mold/Yr Wyddgrug	I11	HAWTHORN AVENUE	Mold/Yr Wyddgrug	I12
FFORDD LAS	Nercwys	H9, I9	HAZEL GROVE	Mold/Yr Wyddgrug	I12
FFORDD LLEWLYN	Nercwys	I7	HENBLAS	Mold/Yr Wyddgrug	I11
FFORDD MAESHAFAN	Nercwys	H8	HENDY ROAD	Gwernaffield/Y Waun	H11
FFORDD NEWYDD	Mold/Yr Wyddgrug	I11	HENDY ROAD	Mold/Yr Wyddgrug	I11
FFORDD PEN Y BRYN	Nercwys	I8	HENFFORDD	Mold/Yr Wyddgrug	I12
FFORDD PENNANT	Mold/Yr Wyddgrug	I12	HENFFORDD	Nercwys	I7, I8
FFORDD PENTRE	Mold/Yr Wyddgrug	J11	HEOL-Y-BRENIN	Mold/Yr Wyddgrug	J12
FFORDD PENTRE BACH	Gwernymynydd	I10	HIGH PARK ESTATE	Gwernaffield/Y Waun	H12
FFORDD PENTRE BACH	Nercwys	I9	HIGH STREET	Mold/Yr Wyddgrug	I11, I12
FFORDD PLAS UCHA	Nercwys	I7	HIGHFIELD VILLAS	Mold/Yr Wyddgrug	I11
FFORDD TALWRN	Nercwys	I6, I7	HILLSIDE CRESCENT	Mold/Yr Wyddgrug	I12
FFORDD TREM Y FOEL	Mold/Yr Wyddgrug	I11	HOEL-Y-WERN	Gwernymynydd	H10, I10
FFORDD TY'N-Y-COED	Mold/Yr Wyddgrug	J10	HOLLY DRIVE	Mold/Yr Wyddgrug	I12
FFORDD TYWOD	Mold/Yr Wyddgrug	I10	IS Y COED	Mold/Yr Wyddgrug	I10
FFORDD Y FRON	Nercwys	I9	IVY CRESCENT	Mold/Yr Wyddgrug	I12
FFORDD Y GWANWYN	Mold/Yr Wyddgrug	J10	JASMINE CRESCENT	Mold/Yr Wyddgrug	I12
FFORDD Y PENTRE	Nercwys	I7, I8, I9	KENSTONE CLOSE	Mold/Yr Wyddgrug	J11
FIR GROVE	Mold/Yr Wyddgrug	I12	KING STREET	Mold/Yr Wyddgrug	I12, J12
FRON DEG	Pantymwyn	G12	LEAD MILLS	Mold/Yr Wyddgrug	J12
GAS LANE	Mold/Yr Wyddgrug	I11, J11	LINDEN DRIVE	Mold/Yr Wyddgrug	I11
GER-Y-LLAN	Gwernymynydd	H10	LLWYN BACH	Mold/Yr Wyddgrug	I11
GER-Y-PISTYLL	Nercwys	I8	LLWYN BEDW	Gwernaffield/Y Waun	H12
GLADSTONE STREET	Mold/Yr Wyddgrug	I11	LLWYN EITHIN	Mold/Yr Wyddgrug	I11
GLAN ALUN	Mold/Yr Wyddgrug	I11	LLYS AMBROSE	Mold/Yr Wyddgrug	I11
GLANRAFON ROAD	Mold/Yr Wyddgrug	I11	LLYS DANIEL OWEN	Mold/Yr Wyddgrug	I12
GLYNTEG	Mold/Yr Wyddgrug	I11	LLYS DERWEN	Mold/Yr Wyddgrug	J11
GODRE'R COED	Gwernymynydd	H10	LLYS ENFYS	Gwernymynydd	H10
GODRE'R MYNYDD	Gwernymynydd	I10	LLYS FAMMAU	Pantymwyn	G12
GREENSIDE	Mold/Yr Wyddgrug	I11	LLYS MENDEN	Mold/Yr Wyddgrug	I11
GROSVENOR STREET	Mold/Yr Wyddgrug	I11	LLYS MERVYN	Mold/Yr Wyddgrug	I12

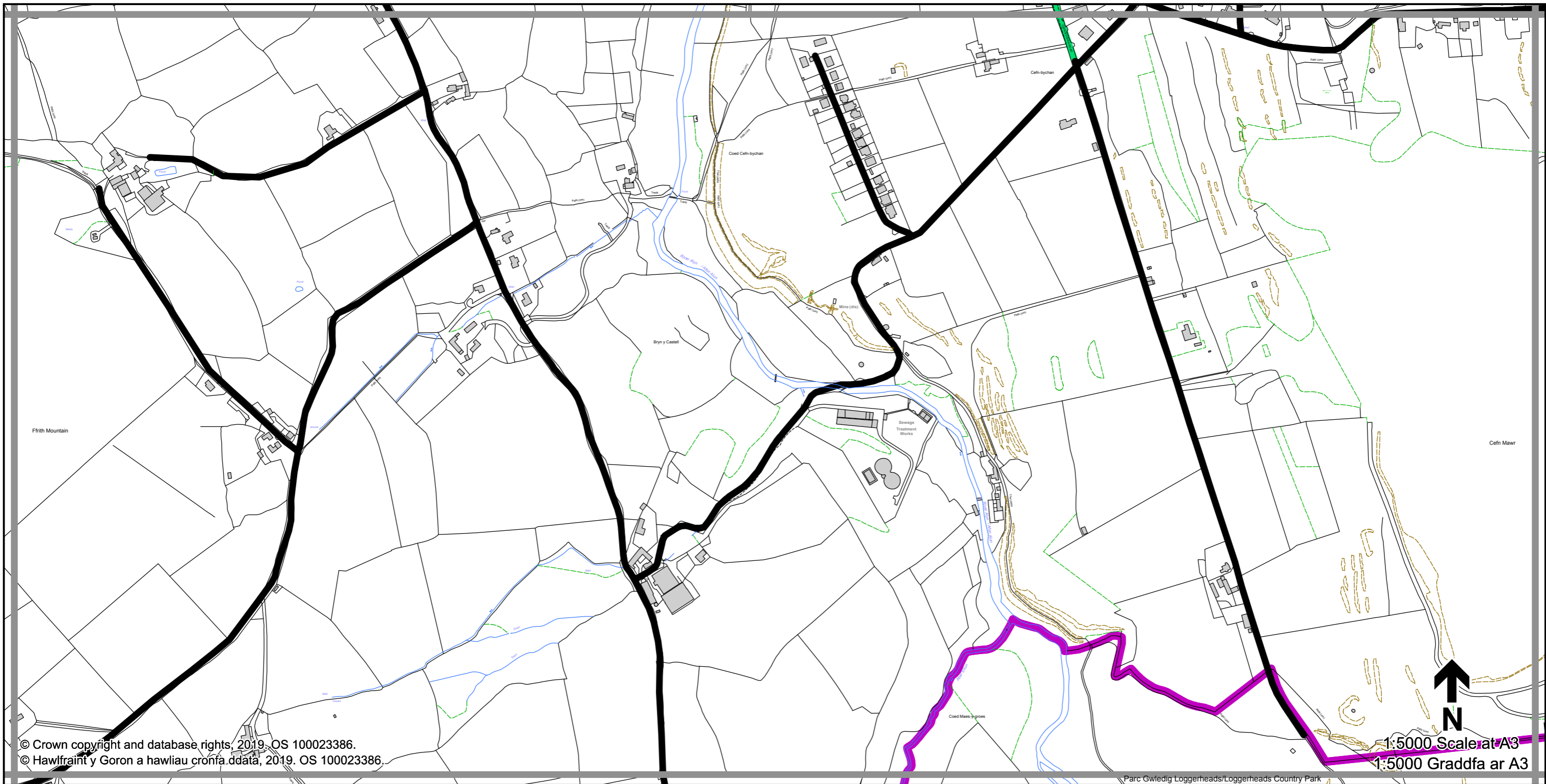
# Area 5 Road Index / Ardal 5 Mynegai Ffyrdd

Cadole, Gwernaffield/Y Waun, Gwernymynydd, Mold/Yr Wyddgrug, Nercwys, Pantymwyn, Soughton/Sychdyn

Road/Ffordd	Settlement/Anheddiad	Sheet/Dalen	Road/Ffordd	Settlement/Anheddiad	Sheet/Dalen
LLYS NERCWYS	Mold/Yr Wyddgrug	J10, J11	PARK AVENUE	Mold/Yr Wyddgrug	I12
LLYS PONT Y GARREG	Mold/Yr Wyddgrug	I11	PARK HOUSE MEWS	Mold/Yr Wyddgrug	I11
LLYS PONT-Y-FELIN	Mold/Yr Wyddgrug	J12	PARKWAY	Mold/Yr Wyddgrug	I11
LLYS PRESWYLFA	Mold/Yr Wyddgrug	I11	PEN-Y-BRYN	Mold/Yr Wyddgrug	I11
LLYS TUDELA	Mold/Yr Wyddgrug	I11	PENYFRON ROAD	Pantymwyn	G12, G13
LLYS Y FOEL	Mold/Yr Wyddgrug	J11	PINE TREE COURT	Mold/Yr Wyddgrug	I12
LLYS Y FRON	Mold/Yr Wyddgrug	I11	PWLL GLAS	Mold/Yr Wyddgrug	I12
LLYS-Y-COED	Mold/Yr Wyddgrug	J10	QUEEN'S LANE	Mold/Yr Wyddgrug	J10, J11
LLYS-Y-NANT	Mold/Yr Wyddgrug	J11	QUEENS PARK	Mold/Yr Wyddgrug	I11, I12
LLYS-YR-AWEL	Mold/Yr Wyddgrug	J11	RAIKES LANE	Mold/Yr Wyddgrug	J12, J13
LON CAE DEL	Mold/Yr Wyddgrug	I11	RHODFA CILCAIN	Mold/Yr Wyddgrug	I11
LON ISAF	Mold/Yr Wyddgrug	J11	RHODFA MYNYDD	Mold/Yr Wyddgrug	I11
LON YR ORSAF	Mold/Yr Wyddgrug	J11	RHYDYMWYN ROAD	Gwernaffield/Y Waun	H12, H13
LON-Y-BERTH	Mold/Yr Wyddgrug	I11	RUTHIN ROAD	Mold/Yr Wyddgrug	I10, I11
LON-Y-PARC	Mold/Yr Wyddgrug	I11	SANDY GROVE	Mold/Yr Wyddgrug	I11
LOVE LANE	Mold/Yr Wyddgrug	I12	SHIRE VIEW	Mold/Yr Wyddgrug	I12
MAES BODLONFA	Mold/Yr Wyddgrug	I11	ST DAVID'S LANE	Mold/Yr Wyddgrug	J12
MAES GLAS	Mold/Yr Wyddgrug	I11	ST MARY'S MEWS	Mold/Yr Wyddgrug	I12
MAES GWERN	Mold/Yr Wyddgrug	I10, J10	STANLEY STREET	Mold/Yr Wyddgrug	I11
MAES LLAN	Gwernaffield/Y Waun	H12	STEPHEN GRAY ROAD	Mold/Yr Wyddgrug	J11
MAES Y MARCH	Mold/Yr Wyddgrug	I12	STRYD GROSVENOR	Mold/Yr Wyddgrug	I11
MAES Y TWR	Mold/Yr Wyddgrug	J10	STRYD HENARDD	Mold/Yr Wyddgrug	I11
MAES YR HAUL	Mold/Yr Wyddgrug	I11	SUNNY RIDGE	Mold/Yr Wyddgrug	I12
MAES-YR-HAF	Mold/Yr Wyddgrug	I11	SWAN LANE	Gwernymynydd	H10, I10
MEADOW PLACE	Mold/Yr Wyddgrug	I11	SWN-Y-NANT	Mold/Yr Wyddgrug	I11
MEADOWSIDE	Mold/Yr Wyddgrug	I12	TAI MAES	Mold/Yr Wyddgrug	I12
MILFORD STREET	Mold/Yr Wyddgrug	I12, J12	TAI NESTIG	Gwernaffield/Y Waun	H12
MINFORDD FIELDS	Gwernymynydd	H10	TAI TUDORS	Pantymwyn	G12
MOEL GANOL	Mold/Yr Wyddgrug	I11	TAN-Y-COED	Mold/Yr Wyddgrug	I11
MOLDSDALE ROAD	Mold/Yr Wyddgrug	J11	TAN-Y-GRAIG	Mold/Yr Wyddgrug	I11
NANT DERW	Mold/Yr Wyddgrug	I11	TAN-YR-HAFOD	Gwernaffield/Y Waun	H12
NANT GARMON	Mold/Yr Wyddgrug	I11	THE AVENUE	Mold/Yr Wyddgrug	J11
NANT-Y-COED	Mold/Yr Wyddgrug	I11	THE BOWLING GREEN	Mold/Yr Wyddgrug	I11
NEW STREET	Mold/Yr Wyddgrug	I11	THE CLOSE	Mold/Yr Wyddgrug	I11
OAKWOOD CLOSE	Mold/Yr Wyddgrug	I12	THE FIRS	Mold/Yr Wyddgrug	J10, J11
ORCHARD WAY	Mold/Yr Wyddgrug	I12	THE LINKS	Gwernaffield/Y Waun	H12
PADDOCK WAY	Gwernymynydd	H10	THE PARK	Mold/Yr Wyddgrug	I11
PARC HENDY	Mold/Yr Wyddgrug	I11	TYDDYN STREET	Mold/Yr Wyddgrug	I11, J11







© Crown copyright and database rights, 2019. OS 100023386.  
 © Hawlfraint y Goron a hawliau cronfa.ddata, 2019. OS 100023386.

Parc Gwledig Loggerheads/Loggerheads Country Park

**Legend / Eglurhad**

- 20 mph / mya
- 30 mph by default of a system of street lighting - Restricted Road status
- - - 30 mya yn ddiodyn oherwydd system goleuadau stryd - statws Ffordd Gyfyngedig
- - - 30 mph by Order due to the presence of no street lighting
- - - 30 mya trwy Orchymyn oherwydd diffyg goleuadau stryd
- 40 mph / mya
- 50 mph / mya
- 60 mph National Speed Limit, due to no street lighting
- - - 60 mya Terfyn Cyflymder Cenedlaethol, oherwydd diffyg goleuadau stryd
- - - 60 mph by Order due to the presence of street lighting - De-restricted Road status
- - - 60 mya trwy Orchymyn oherwydd diffyg goleuadau stryd - statws Ffordd Wedi'i Dadgyfyngu
- ■ ■ 70 mph / mya
- Roads subject to separate Orders
- Ffyrrd sy'n destun Gorchymynion ar wahân
- County Boundary / Ffin y Sir

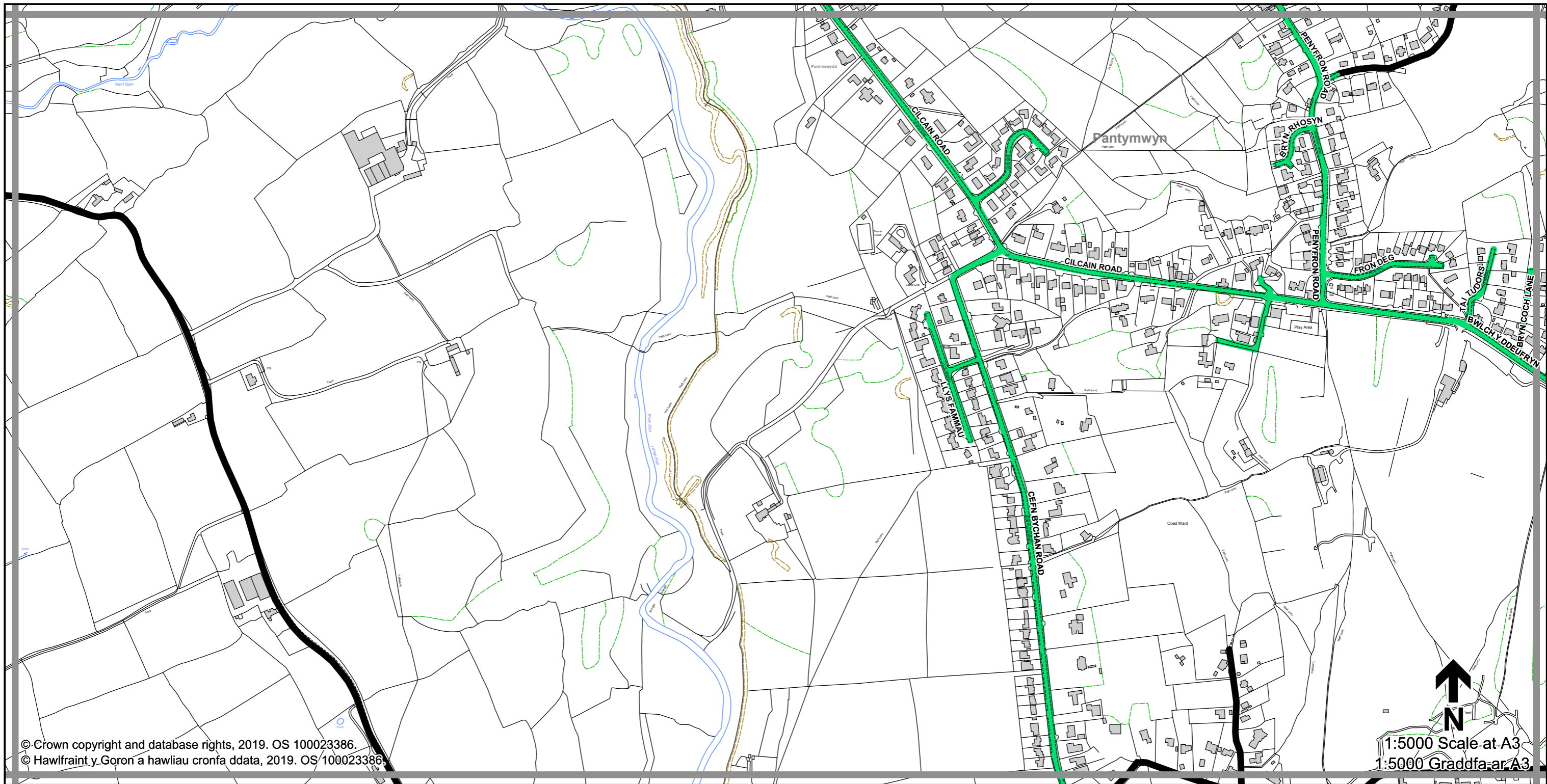


**THE FLINTSHIRE COUNTY COUNCIL (VARIOUS ROADS)  
 (20MPH, 30MPH, 40MPH, 50MPH SPEED LIMITS AND  
 DERESTRICTED ROADS) ORDER 20--**

**CYNGOR SIR Y FFLINT GORCHYMYN (AMRYWIOL FFYRDD)  
 (TERFYN CYFLYMDER 20MYA, 30MYA, 40MYA, 50MYA A  
 FFYRDD HEB EU CYFYNGU) 20--**

**Sheet  
 G11  
 Dalen**

**Sheet Revision Number:  
 Rhif Adolgiad Y Ddalen: 1**  
**Sheet Active from:  
 Dalen yn weithredol o: --/--/20--**



© Crown copyright and database rights, 2019. OS 100023386.  
 © Hawlfraint y Goron a hawliau cronfa ddata, 2019. OS/100023386.

1:5000 Scale at A3  
 1:5000 Graddfa-ar-A3

**Legend / Eglurhad**

- 20 mph / mya
- 30 mph by default of a system of street lighting - Restricted Road status
- - - 30 mya yn ddiodyn oherwydd system goleuadau stryd - statws Ffordd Gyfyngedig
- · - · 30 mph by Order due to the presence of no street lighting
- · - · 30 mya trwy Orchymyn oherwydd diffyg goleuadau stryd
- 40 mph / mya
- 50 mph / mya
- 60 mph National Speed Limit, due to no street lighting
- 60 mya Terfyn Cyflymder Cenedlaethol, oherwydd diffyg goleuadau stryd
- - - 60 mph by Order due to the presence of street lighting - De-restricted Road status
- · - · 60 mya trwy Orchymyn oherwydd diffyg goleuadau stryd – statws Ffordd Wedi'i Dadgyfyngu
- ■ ■ 70 mph / mya
- Roads subject to separate Orders
- Ffyrdd sy'n destun Gorchmynion ar wahân
- County Boundary / Ffin y Sir

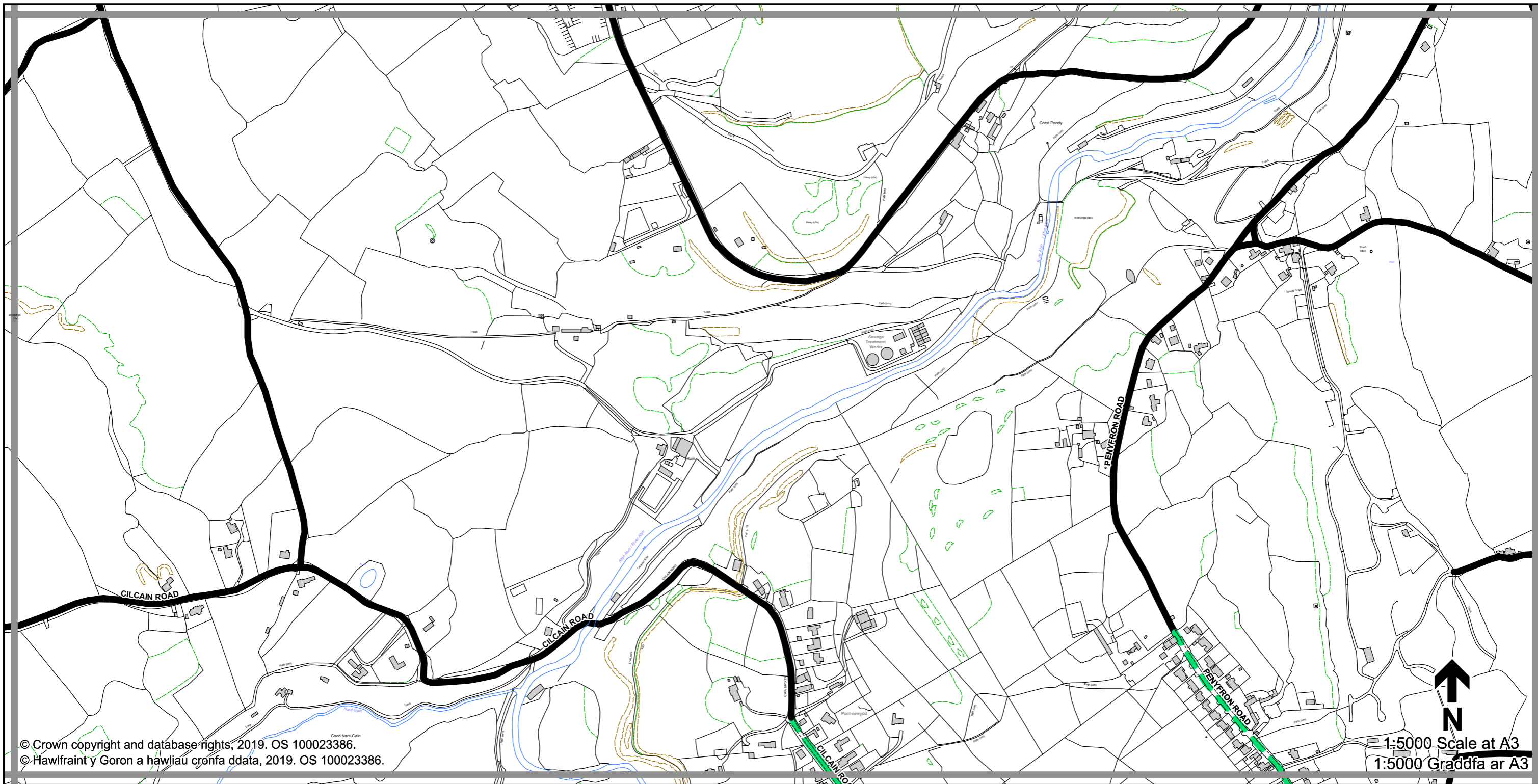
**THE FLINTSHIRE COUNTY COUNCIL (VARIOUS ROADS)  
 (20MPH, 30MPH, 40MPH, 50MPH SPEED LIMITS AND  
 DERESTRICTED ROADS) ORDER 20--**

**CYNGOR SIR Y FFLINT GORCHYMYN (AMRYWIOL FFYRDD)  
 (TERFYN CYFLYMDER 20MYA, 30MYA, 40MYA, 50MYA A  
 FFYRDD HEB EU CYFYNGU) 20--**

**Sheet  
 G12  
 Dalen**

**Sheet Revision Number:  
 Rhif Adolgiad Y Ddalen: 1**  
**Sheet Active from:  
 Dalen yn weithredol o: --/--/20--**





© Crown copyright and database rights, 2019. OS 100023386.  
 © Hawlfraint y Goron a hawliau cronfa ddata, 2019. OS 100023386.

1:5000 Scale at A3  
 1:5000 Graddfa ar A3

**Legend / Eglurhad**

- 20 mph / mya
- 30 mph by default of a system of street lighting - Restricted Road status  
30 mya yn ddiofyn oherwydd system goleuadau stryd - statws Ffordd Gyfyngedig
- 30 mph by Order due to the presence of no street lighting  
30 mya trwy Orchymyn oherwydd diffyg goleuadau stryd
- 40 mph / mya
- 50 mph / mya
- 60 mph National Speed Limit, due to no street lighting  
60 mya Terfyn Cyflymder Cenedlaethol, oherwydd diffyg goleuadau stryd
- 60 mph by Order due to the presence of street lighting - De-restricted Road status  
60 mya trwy Orchymyn oherwydd diffyg goleuadau stryd - statws Ffordd Wedi'i Dadgyfyngu
- 70 mph / mya
- Roads subject to separate Orders  
Ffyrrd sy'n destun Gorchymynion ar wahân
- County Boundary / Ffin y Sir

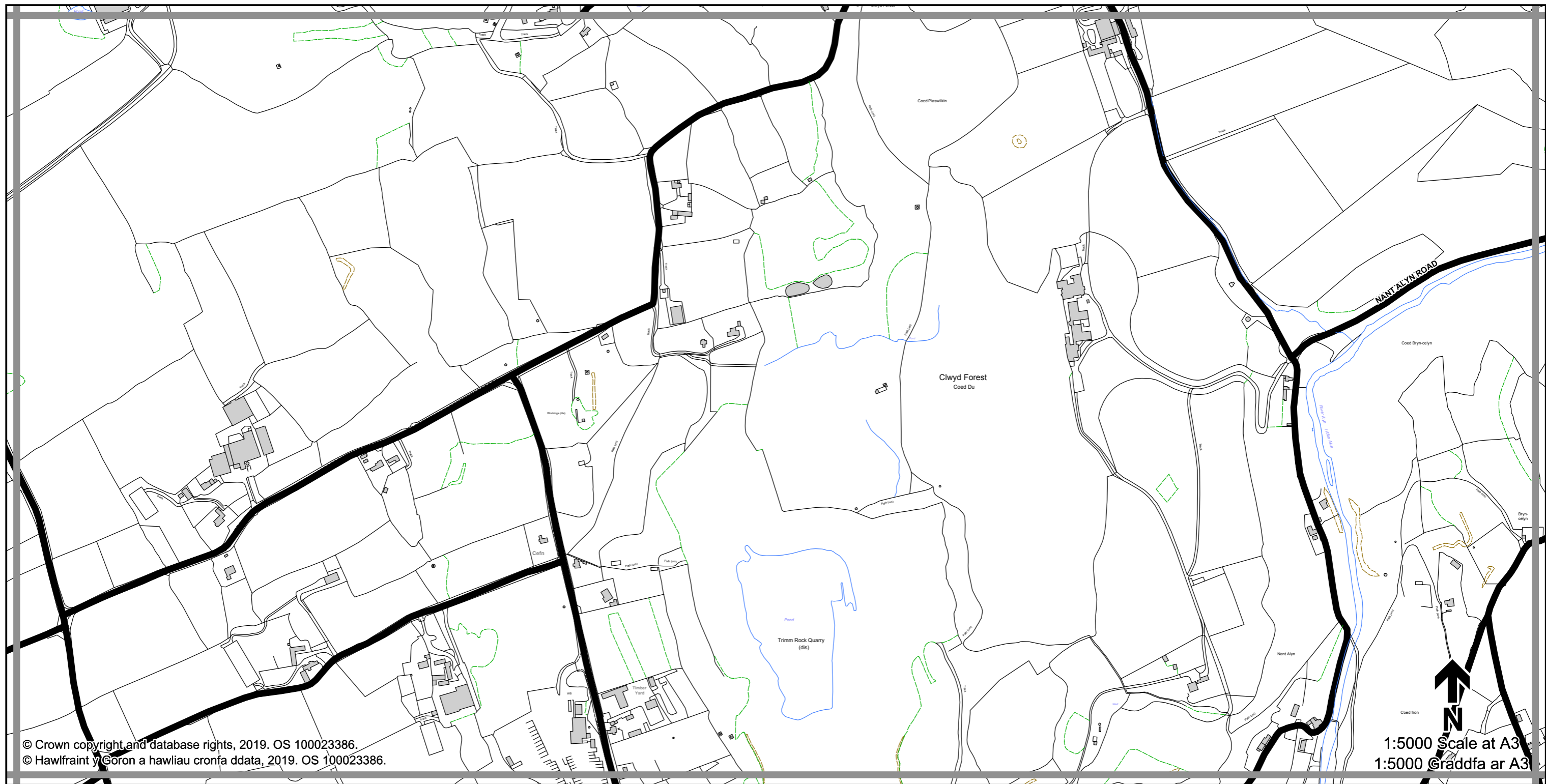


**THE FLINTSHIRE COUNTY COUNCIL (VARIOUS ROADS)  
 (20MPH, 30MPH, 40MPH, 50MPH SPEED LIMITS AND  
 DERESTRICTED ROADS) ORDER 20--**

**CYNGOR SIR Y FFLINT GORCHYMYN (AMRYWIOL FFYRDD)  
 (TERFYN CYFLYMDER 20MYA, 30MYA, 40MYA, 50MYA A  
 FFYRDD HEB EU CYFYNGU) 20--**

**Sheet  
 G13  
 Dalen**

**Sheet Revision Number:  
 Rhif Adolgiad Y Ddalen: 1**  
**Sheet Active from:  
 Dalen yn weithredol o: --/--/20--**



**Legend / Eglurhad**

- 20 mph / mya
- 30 mph by default of a system of street lighting - Restricted Road status
- - - 30 mya yn ddiodyn oherwydd system goleuadau stryd - statws Ffordd Gyfyngedig
- · - · 30 mph by Order due to the presence of no street lighting
- · - · 30 mya trwy Orchymyn oherwydd diffyg goleuadau stryd
- 40 mph / mya
- 50 mph / mya
- 60 mph National Speed Limit, due to no street lighting
- 60 mya Terfyn Cyflymder Cenedlaethol, oherwydd diffyg goleuadau stryd
- - - 60 mph by Order due to the presence of street lighting - De-restricted Road status
- · - · 60 mya trwy Orchymyn oherwydd diffyg goleuadau stryd – statws Ffordd Wedi'i Dadgyfyngu
- ■ ■ 70 mph / mya
- Roads subject to separate Orders
- Ffyrdd sy'n destun Gorchmynion ar wahân
- County Boundary / Ffin y Sir



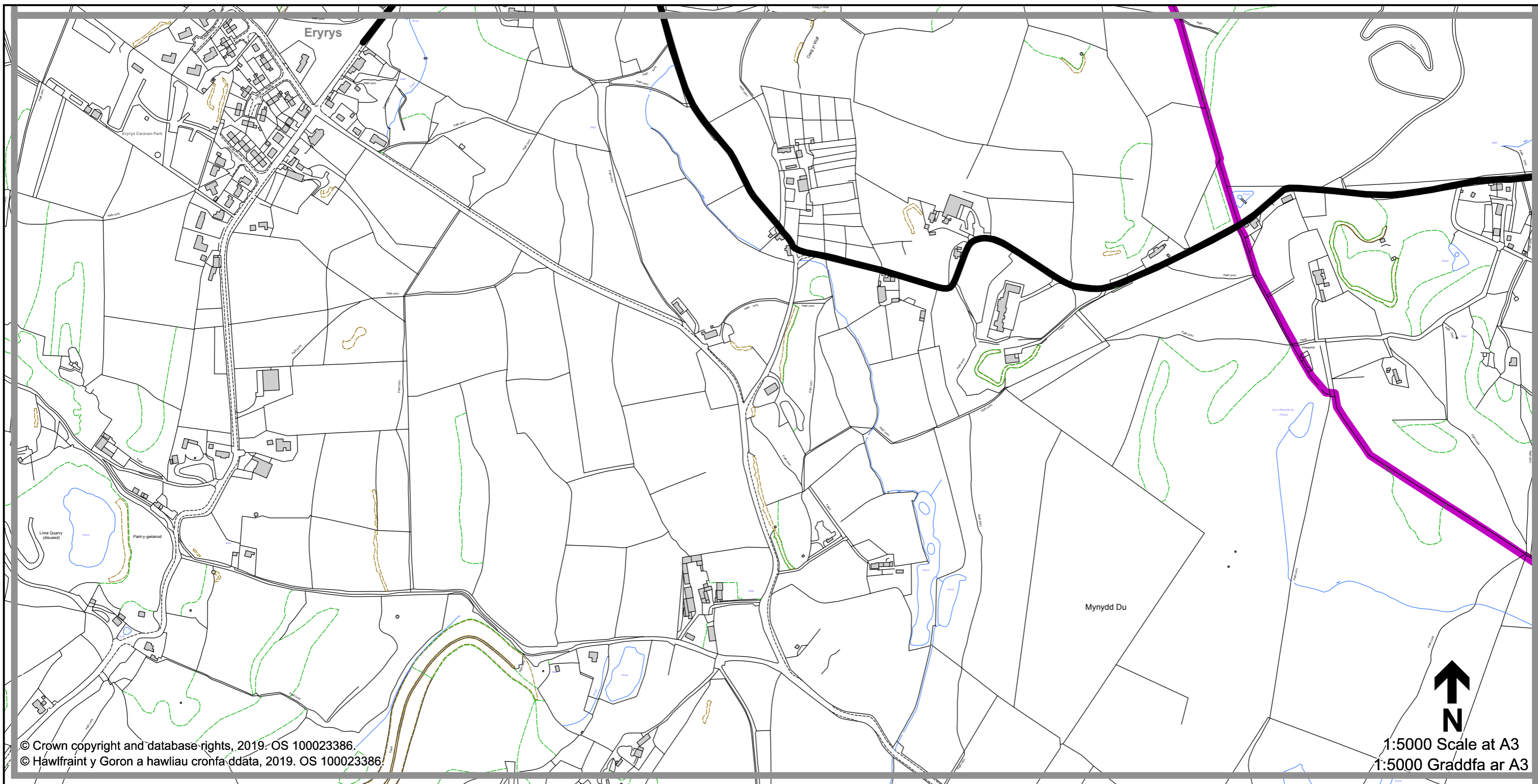
**THE FLINTSHIRE COUNTY COUNCIL (VARIOUS ROADS) (20MPH, 30MPH, 40MPH, 50MPH SPEED LIMITS AND DERESTRICTED ROADS) ORDER 20--**

**CYNGOR SIR Y FFLINT GORCHYMYN (AMRYWIOL FFYRDD) (TERFYN CYFLYMDER 20MYA, 30MYA, 40MYA, 50MYA A FFYRDD HEB EU CYFYNGU) 20--**

**Sheet  
G14  
Dalen**

**Sheet Revision Number:  
Rhif Adolgiad Y Ddalen: 1**

**Sheet Active from:  
Dalen yn weithredol o: --/--/20--**



© Crown copyright and database rights, 2019. OS 100023386.  
 © Hawlfraint y Goron a hawliau cronfa ddata, 2019. OS 100023386.

1:5000 Scale at A3  
 1:5000 Graddfa ar A3

**Legend / Eglurhad**

- 20 mph / mya
- 30 mph by default of a system of street lighting - Restricted Road status
- - - 30 mya yn ddiodyn oherwydd system goleuadau stryd - statws Ffordd Gyfyngedig
- - - 30 mph by Order due to the presence of no street lighting
- - - 30 mya trwy Orchymyn oherwydd diffyg goleuadau stryd
- 40 mph / mya
- 50 mph / mya
- 60 mph National Speed Limit, due to no street lighting
- - - 60 mya Terfyn Cyflymder Cenedlaethol, oherwydd diffyg goleuadau stryd
- - - 60 mph by Order due to the presence of street lighting - De-restricted Road status
- - - 60 mya trwy Orchymyn oherwydd diffyg goleuadau stryd - statws Ffordd Wedi'i Dadgyfyngu
- ■ ■ 70 mph / mya
- Roads subject to separate Orders
- Ffyrrd sy'n destun Gorchymynion ar wahân
- County Boundary / Ffin y Sir



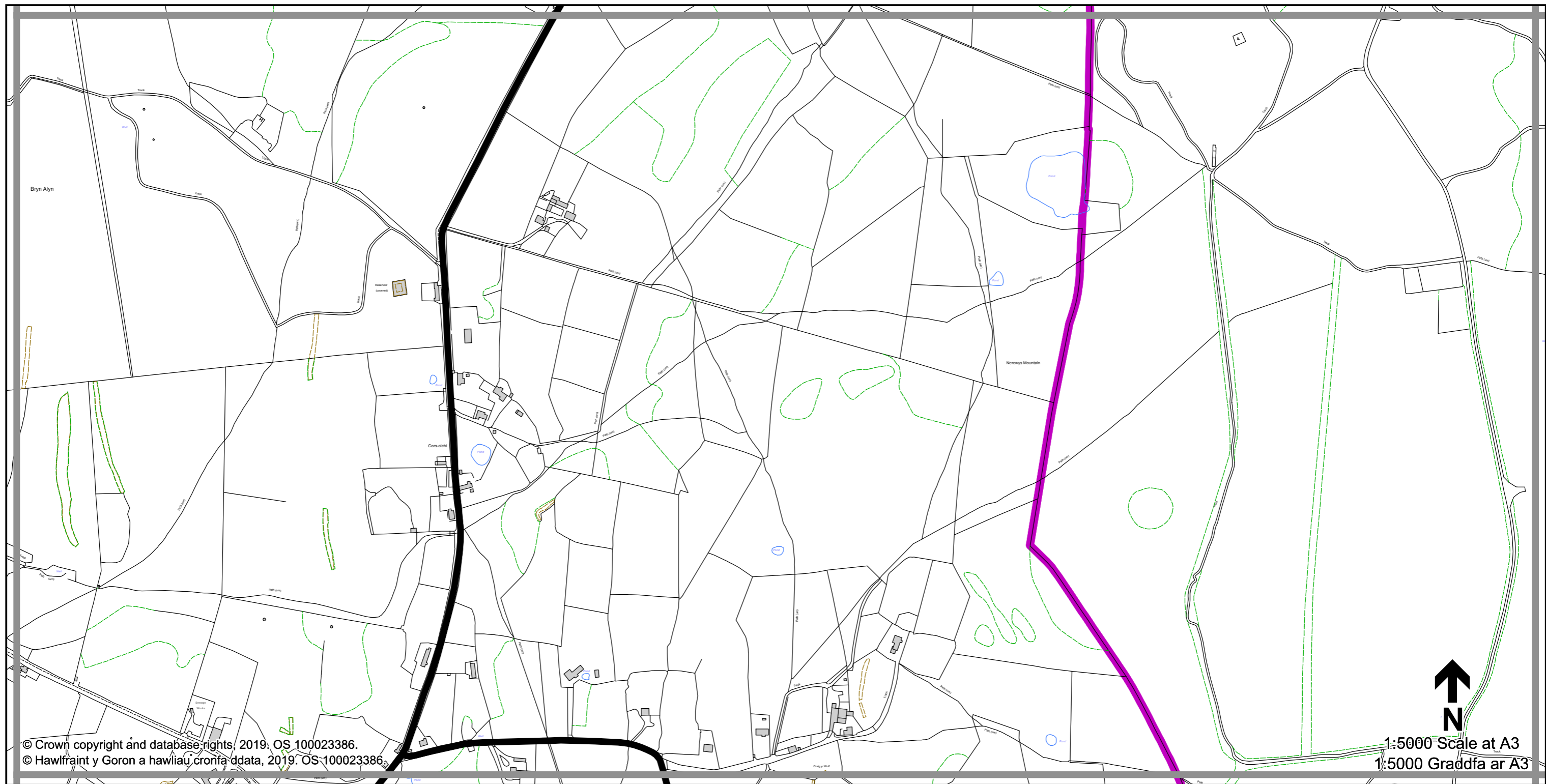
**THE FLINTSHIRE COUNTY COUNCIL (VARIOUS ROADS)  
 (20MPH, 30MPH, 40MPH, 50MPH SPEED LIMITS AND  
 DERESTRICTED ROADS) ORDER 20--**

**CYNGOR SIR Y FFLINT GORCHYMYN (AMRYWIOL FFYRDD)  
 (TERFYN CYFLYMDER 20MYA, 30MYA, 40MYA, 50MYA A  
 FFYRDD HEB EU CYFYNGU) 20--**

**Sheet  
 H5  
 Dalen**

**Sheet Revision Number:  
 Rhif Adolgiad Y Ddalen: 1**

**Sheet Active from:  
 Dalen yn weithredol o: --/--/20--**



© Crown copyright and database rights, 2019. OS 100023386.  
 © Hawlfraint y Goron a hawliau cronfa ddata, 2019. OS 100023386.

1:5000 Scale at A3  
 1:5000 Graddfa ar A3

**Legend / Eglurhad**

- 20 mph / mya
- 30 mph by default of a system of street lighting - Restricted Road status
- 30 mya yn ddiodyn oherwydd system goleuadau stryd - statws Ffordd Gyfyngedig
- 30 mph by Order due to the presence of no street lighting
- 30 mya trwy Orchymyn oherwydd diffyg goleuadau stryd
- 40 mph / mya
- 50 mph / mya
- 60 mph National Speed Limit, due to no street lighting
- 60 mya Terfyn Cyflymder Cenedlaethol, oherwydd diffyg goleuadau stryd
- 60 mph by Order due to the presence of street lighting - De-restricted Road status
- 60 mya trwy Orchymyn oherwydd diffyg goleuadau stryd - statws Ffordd Wedi'i Dadgyfyngu
- 70 mph / mya
- Roads subject to separate Orders
- Ffyrdd sy'n destun Gorchmynion ar wahân
- County Boundary / Ffin y Sir

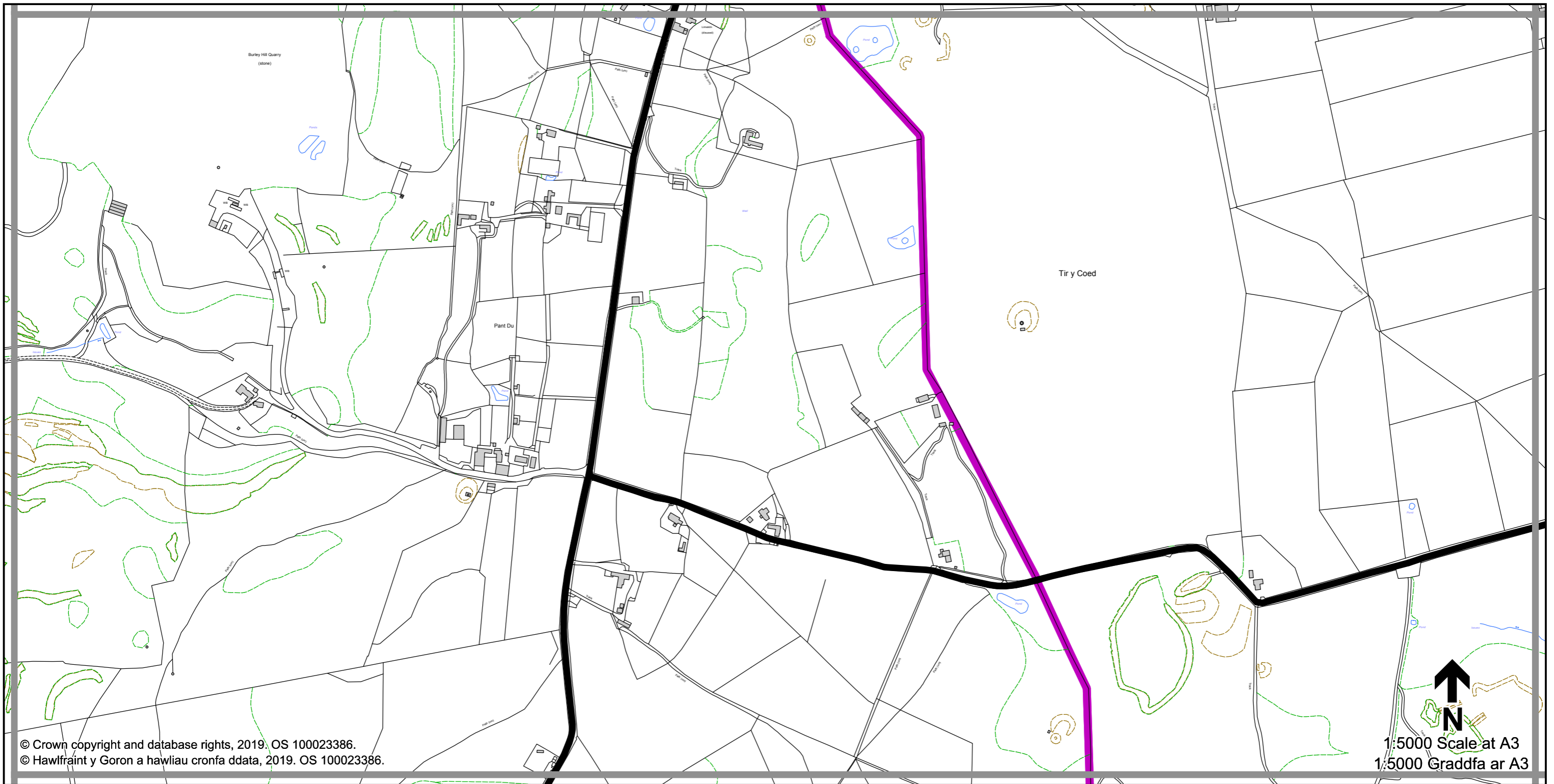


**THE FLINTSHIRE COUNTY COUNCIL (VARIOUS ROADS)  
 (20MPH, 30MPH, 40MPH, 50MPH SPEED LIMITS AND  
 DERESTRICTED ROADS) ORDER 20--**

**CYNGOR SIR Y FFLINT GORCHYMYN (AMRYWIOL FFYRDD)  
 (TERFYN CYFLYMDER 20MYA, 30MYA, 40MYA, 50MYA A  
 FFYRDD HEB EU CYFYNGU) 20--**

**Sheet  
 H6  
 Dalen**

**Sheet Revision Number:  
 Rhif Adolgiad Y Ddalen: 1**  
**Sheet Active from:  
 Dalen yn weithredol o: --/--/20--**



© Crown copyright and database rights, 2019. OS 100023386.  
 © Hawlfraint y Goron a hawliau cronfa ddata, 2019. OS 100023386.

1:5000 Scale at A3  
 1:5000 Graddfa ar A3

**Legend / Eglurhad**

- 20 mph / mya
- 30 mph by default of a system of street lighting - Restricted Road status
- 30 mya yn ddiodyn oherwydd system goleuadau stryd - statws Ffordd Gyfyngedig
- 30 mph by Order due to the presence of no street lighting
- 30 mya trwy Orchymyn oherwydd diffyg goleuadau stryd
- 40 mph / mya
- 50 mph / mya
- 60 mph National Speed Limit, due to no street lighting
- 60 mya Terfyn Cyflymder Cenedlaethol, oherwydd diffyg goleuadau stryd
- 60 mph by Order due to the presence of street lighting - De-restricted Road status
- 60 mya trwy Orchymyn oherwydd diffyg goleuadau stryd - statws Ffordd Wedi'i Dadgyfyngu
- 70 mph / mya
- Roads subject to separate Orders
- Ffyrdd sy'n destun Gorchymynion ar wahân
- County Boundary / Ffin y Sir



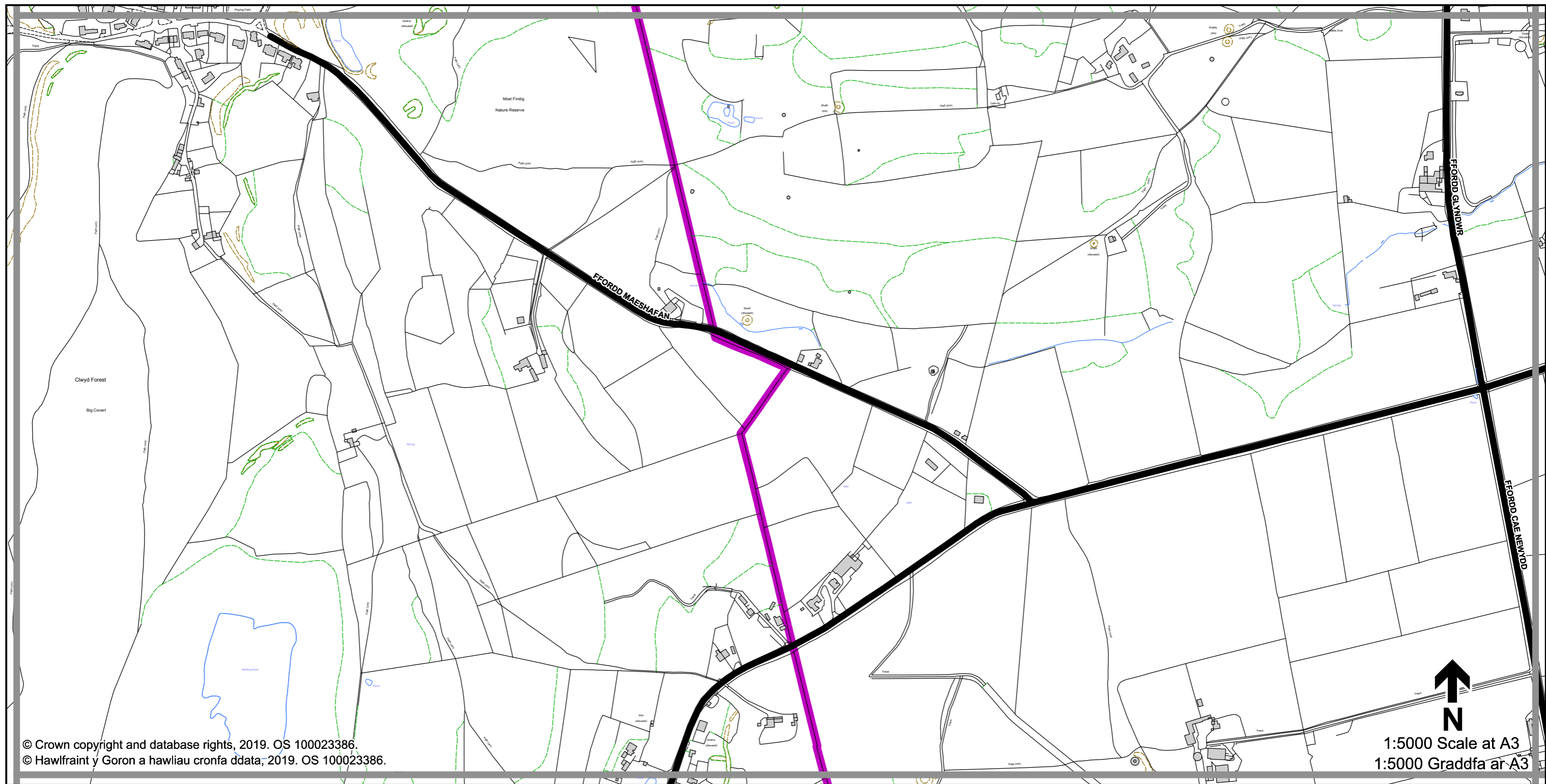
**THE FLINTSHIRE COUNTY COUNCIL (VARIOUS ROADS)  
 (20MPH, 30MPH, 40MPH, 50MPH SPEED LIMITS AND  
 DERESTRICTED ROADS) ORDER 20--**

**CYNGOR SIR Y FFLINT GORCHYMYN (AMRYWIOL FFYRDD)  
 (TERFYN CYFLYMDER 20MYA, 30MYA, 40MYA, 50MYA A  
 FFYRDD HEB EU CYFYNGU) 20--**

**Sheet  
 H7  
 Dalen**

**Sheet Revision Number:  
 Rhif Adolgiad Y Ddalen: 1**  
**Sheet Active from:  
 Dalen yn weithredol o: --/--/20--**





**Legend / Eglurhad**

- 20 mph / mya
- 30 mph by default of a system of street lighting - Restricted Road status
- - - 30 mya yn ddiodyn oherwydd system goleuadau stryd - statws Ffordd Gyfyngedig
- . - . 30 mph by Order due to the presence of no street lighting
- . - . 30 mya trwy Orchymyn oherwydd diffyg goleuadau stryd
- 40 mph / mya
- 50 mph / mya
- 60 mph National Speed Limit, due to no street lighting
- 60 mya Terfyn Cyflymder Cenedlaethol, oherwydd diffyg goleuadau stryd
- - - 60 mph by Order due to the presence of street lighting - De-restricted Road status
- - - 60 mya trwy Orchymyn oherwydd diffyg goleuadau stryd - statws Ffordd Wedi'i Dadgyfyngu
- ■ ■ 70 mph / mya
- Roads subject to separate Orders
- Ffyrdd sy'n destun Gorchmynion ar wahân
- County Boundary / Ffin y Sir

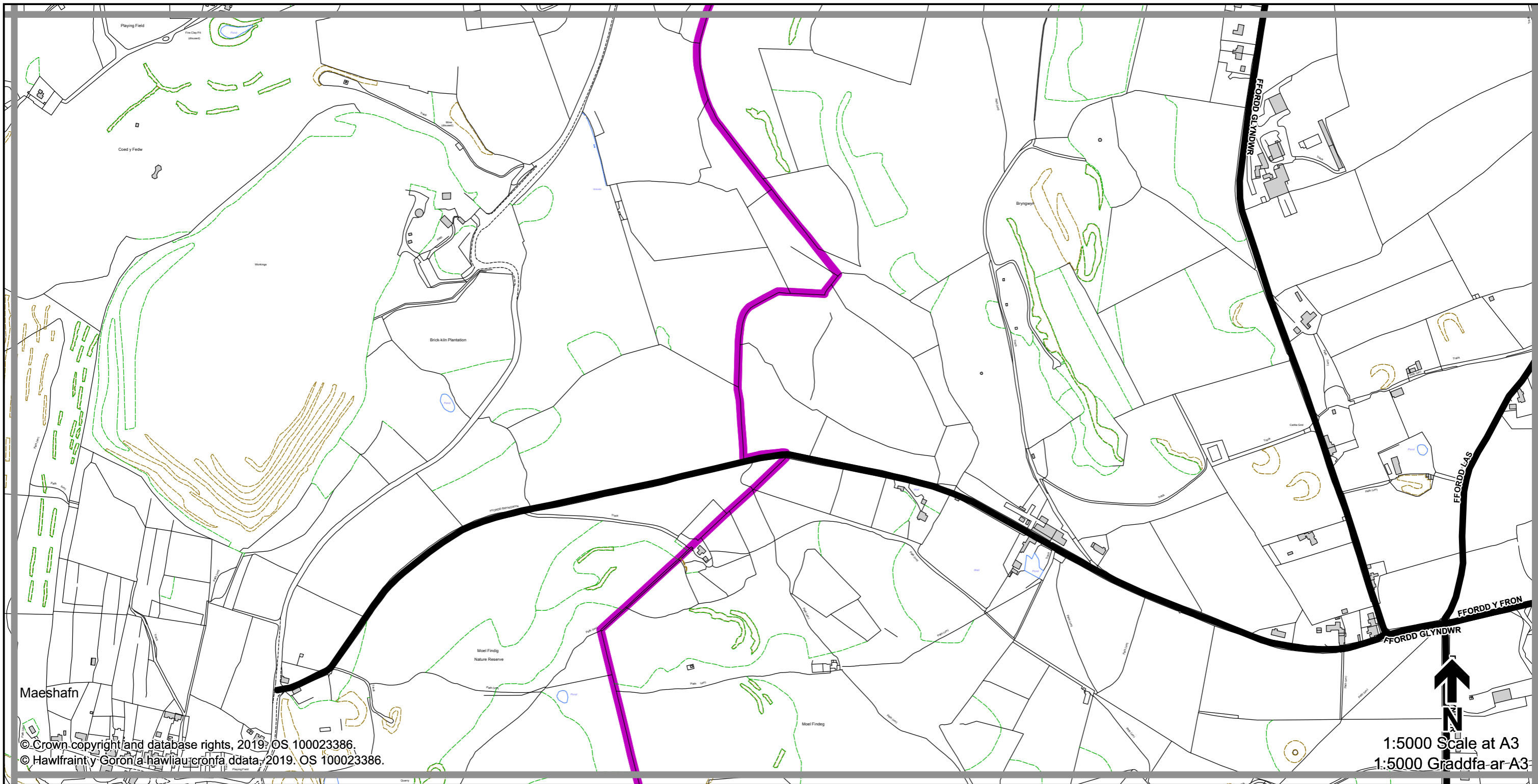


**THE FLINTSHIRE COUNTY COUNCIL (VARIOUS ROADS) (20MPH, 30MPH, 40MPH, 50MPH SPEED LIMITS AND DERESTRICTED ROADS) ORDER 20--**

**CYNGOR SIR Y FFLINT GORCHYMYN (AMRYWIOL FFYRDD) (TERFYN CYFLYMDER 20MYA, 30MYA, 40MYA, 50MYA A FFYRDD HEB EU CYFYNGU) 20--**

**Sheet H8 Dalen**

Sheet Revision Number: **1**  
 Rhif Adolgiad Y Ddalen:  
 Sheet Active from: --/--/20--  
 Dalen yn weithredol o:



© Crown copyright and database rights, 2019. OS 100023386.  
 © Hawlfraint y Goron a hawliau cronfa ddata, 2019. OS 100023386.

1:5000 Scale at A3  
 1:5000 Graddfa ar A3

**Legend / Eglurhad**

- 20 mph / mya
- 30 mph by default of a system of street lighting - Restricted Road status
- - - 30 mya yn ddiodyn oherwydd system goleuadau stryd - statws Ffordd Gyfyngedig
- - - 30 mph by Order due to the presence of no street lighting
- - - 30 mya trwy Orchymyn oherwydd diffyg goleuadau stryd
- 40 mph / mya
- 50 mph / mya
- 60 mph National Speed Limit, due to no street lighting
- 60 mya Terfyn Cyflymder Cenedlaethol, oherwydd diffyg goleuadau stryd
- - - 60 mph by Order due to the presence of street lighting - De-restricted Road status
- - - 60 mya trwy Orchymyn oherwydd diffyg goleuadau stryd - statws Ffordd Wedi'i Dadgyfyngu
- ■ ■ 70 mph / mya
- Roads subject to separate Orders
- Ffyrrdd sy'n destun Gorchymynion ar wahân
- County Boundary / Ffin y Sir

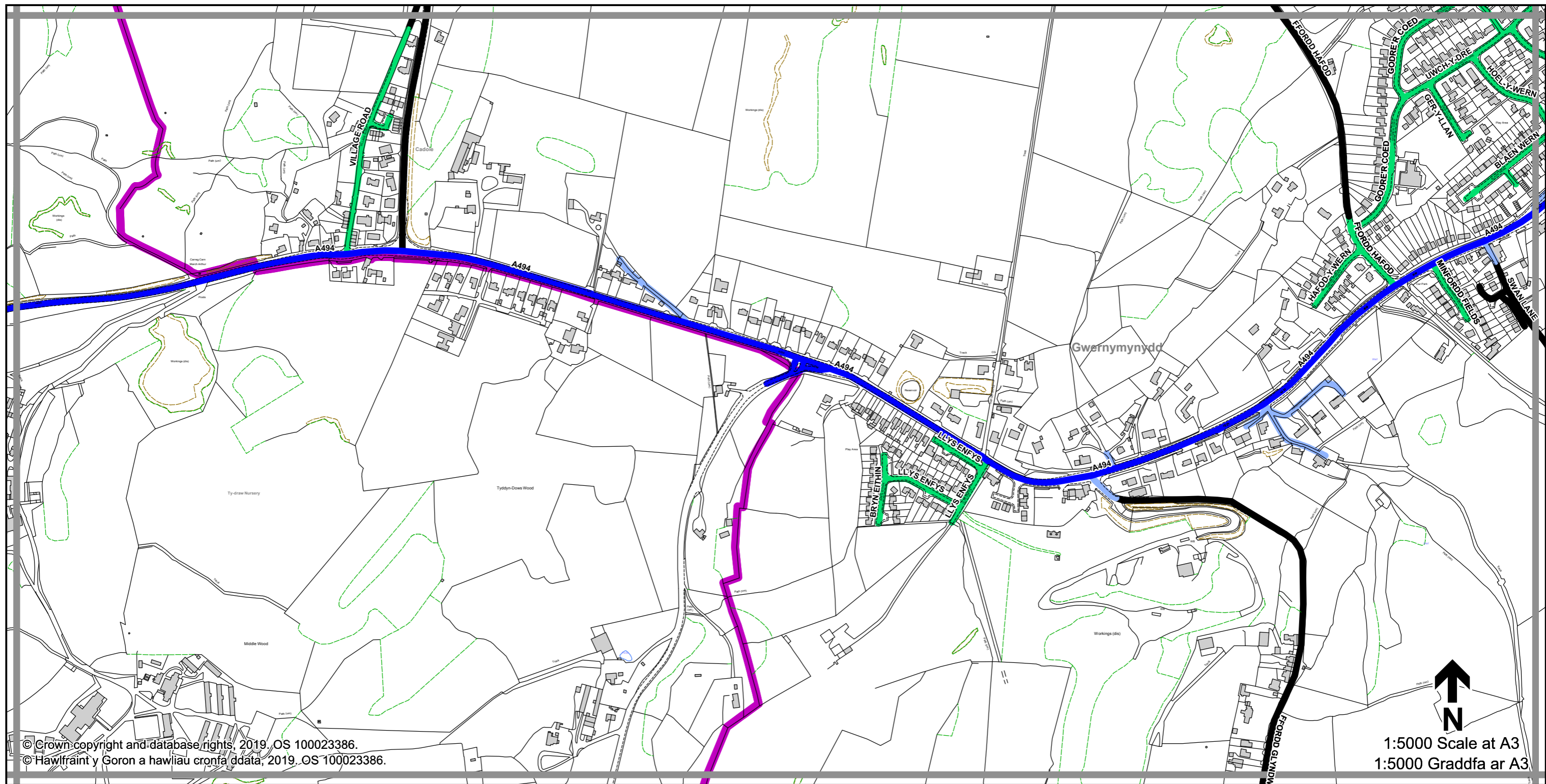


**THE FLINTSHIRE COUNTY COUNCIL (VARIOUS ROADS)  
 (20MPH, 30MPH, 40MPH, 50MPH SPEED LIMITS AND  
 DERESTRICTED ROADS) ORDER 20--**

**CYNGOR SIR Y FFLINT GORCHYMYN (AMRYWIOL FFYRDD)  
 (TERFYN CYFLYMDER 20MYA, 30MYA, 40MYA, 50MYA A  
 FFYRDD HEB EU CYFYNGU) 20--**

**Sheet  
 H9  
 Dalen**

**Sheet Revision Number:  
 Rhif Adolgiad Y Ddalen: 1**  
**Sheet Active from:  
 Dalen yn weithredol o: --/--/20--**



**Legend / Eglurhad**

- 20 mph / mya
- 30 mph by default of a system of street lighting - Restricted Road status
- 30 mya yn ddiodyn oherwydd system goleuadau stryd - statws Ffordd Gyfyngedig
- 30 mph by Order due to the presence of no street lighting
- 30 mya trwy Orchymyn oherwydd diffyg goleuadau stryd
- 40 mph / mya
- 50 mph / mya
- 60 mph National Speed Limit, due to no street lighting
- 60 mya Terfyn Cyflymder Cenedlaethol, oherwydd diffyg goleuadau stryd
- 60 mph by Order due to the presence of street lighting - De-restricted Road status
- 60 mya trwy Orchymyn oherwydd diffyg goleuadau stryd – statws Ffordd Wedi'i Dadgyfyngu
- 70 mph / mya
- Roads subject to separate Orders
- Ffyrdd sy'n destun Gorchmynion ar wahân
- County Boundary / Ffin y Sir

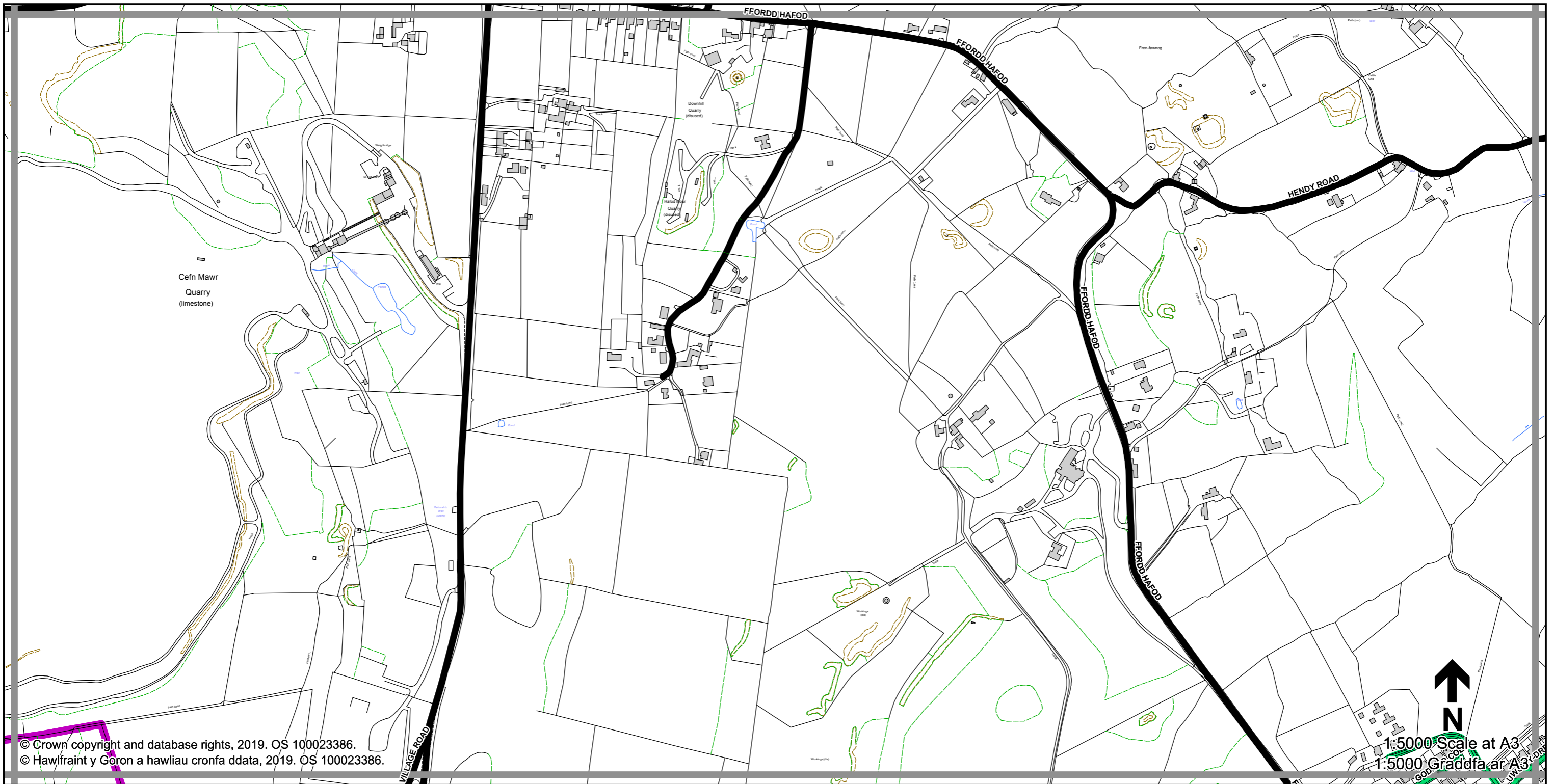


**THE FLINTSHIRE COUNTY COUNCIL (VARIOUS ROADS) (20MPH, 30MPH, 40MPH, 50MPH SPEED LIMITS AND DERESTRICTED ROADS) ORDER 20--**

**CYNGOR SIR Y FFLINT GORCHYMYN (AMRYWIOL FFYRDD) (TERFYN CYFLYMDER 20MYA, 30MYA, 40MYA, 50MYA A FFYRDD HEB EU CYFYNGU) 20--**

**Sheet H10 Dalen**

Sheet Revision Number:  
 Rhif Adolgiad Y Ddalen: **1**  
 Sheet Active from:  
 Dalen yn weithredol o: **--/--/20--**



© Crown copyright and database rights, 2019. OS 100023386.  
 © Hawlfraint y Goron a hawliau cronfa ddata, 2019. OS 100023386.

1:5000 Scale at A3  
 1:5000 Graddfa ar A3

**Legend / Eglurhad**

- 20 mph / mya
- 30 mph by default of a system of street lighting - Restricted Road status
- - - 30 mya yn ddiodyn oherwydd system goleuadau stryd - statws Ffordd Gyfyngedig
- - - 30 mph by Order due to the presence of no street lighting
- - - 30 mya trwy Orchymyn oherwydd diffyg goleuadau stryd
- 40 mph / mya
- 50 mph / mya
- 60 mph National Speed Limit, due to no street lighting
- - - 60 mya Terfyn Cyflymder Cenedlaethol, oherwydd diffyg goleuadau stryd
- - - 60 mph by Order due to the presence of street lighting - De-restricted Road status
- - - 60 mya trwy Orchymyn oherwydd diffyg goleuadau stryd - statws Ffordd Wedi'i Dadgyfyngu
- ■ ■ 70 mph / mya
- Roads subject to separate Orders
- Ffyrrd sy'n destun Gorchmynion ar wahân
- County Boundary / Ffin y Sir

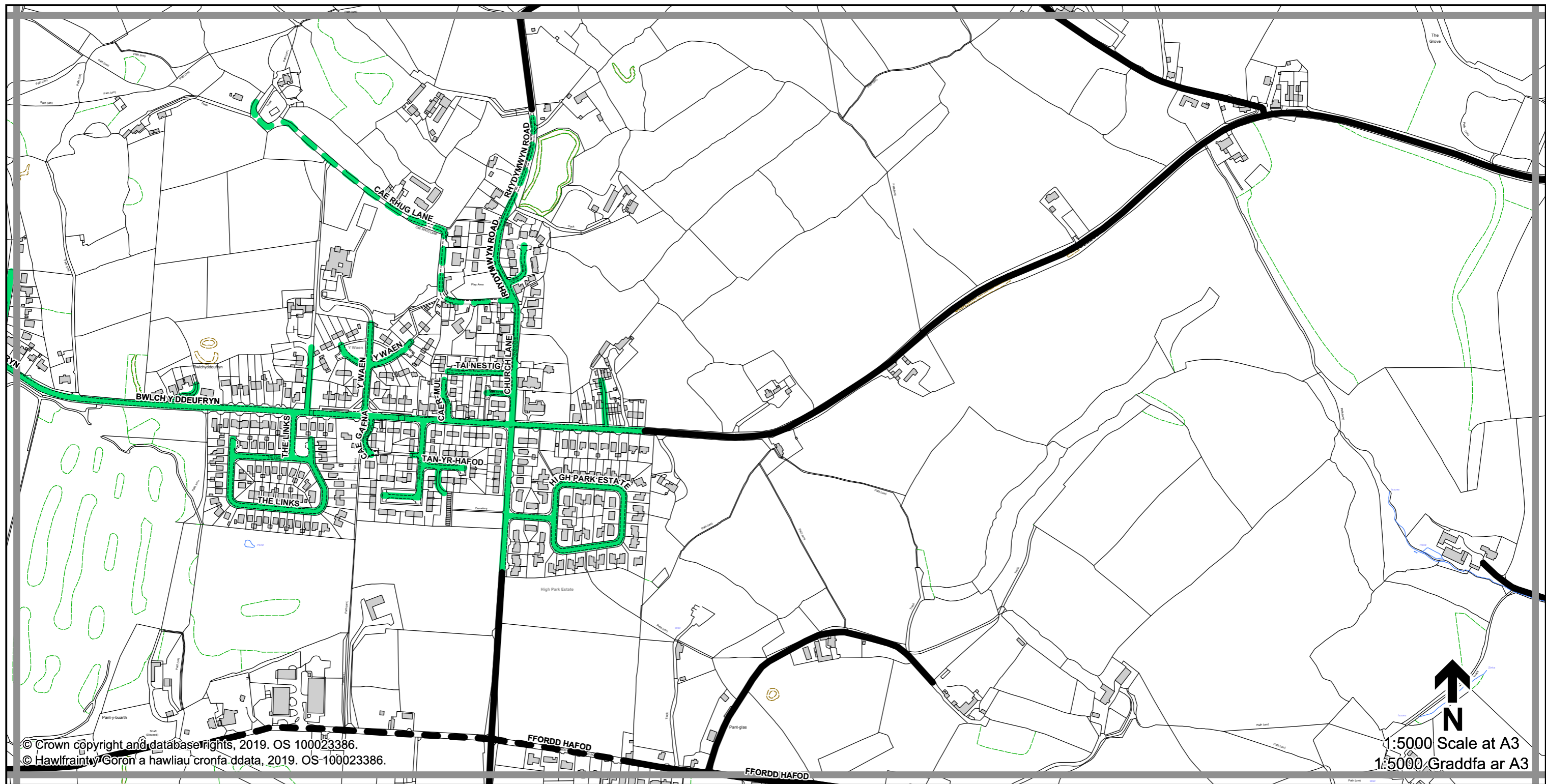


**THE FLINTSHIRE COUNTY COUNCIL (VARIOUS ROADS)  
 (20MPH, 30MPH, 40MPH, 50MPH SPEED LIMITS AND  
 DERESTRICTED ROADS) ORDER 20--**

**CYNGOR SIR Y FFLINT GORCHYMYN (AMRYWIOL FFYRDD)  
 (TERFYN CYFLYMDER 20MYA, 30MYA, 40MYA, 50MYA A  
 FFYRDD HEB EU CYFYNGU) 20--**

**Sheet  
 H11  
 Dalen**

**Sheet Revision Number:  
 Rhif Adolgiad Y Ddalen: 1**  
**Sheet Active from:  
 Dalen yn weithredol o: --/--/20--**



**Legend / Eglurhad**

- 20 mph / mya
- 30 mph by default of a system of street lighting - Restricted Road status
- - - 30 mya yn ddiodyn oherwydd system goleuadau stryd - statws Ffordd Gyfyngedig
- · - · 30 mph by Order due to the presence of no street lighting
- 30 mya trwy Orchymyn oherwydd diffyg goleuadau stryd
- 40 mph / mya
- 50 mph / mya
- 60 mph National Speed Limit, due to no street lighting
- - - 60 mya Terfyn Cyflymder Cenedlaethol, oherwydd diffyg goleuadau stryd
- · - · 60 mph by Order due to the presence of street lighting - De-restricted Road status
- · - · 60 mya trwy Orchymyn oherwydd diffyg goleuadau stryd - statws Ffordd Wedi'i Dadgyfyngu
- ■ ■ 70 mph / mya
- Roads subject to separate Orders
- Ffyrrd sy'n destun Gorchmynion ar wahân
- County Boundary / Ffin y Sir



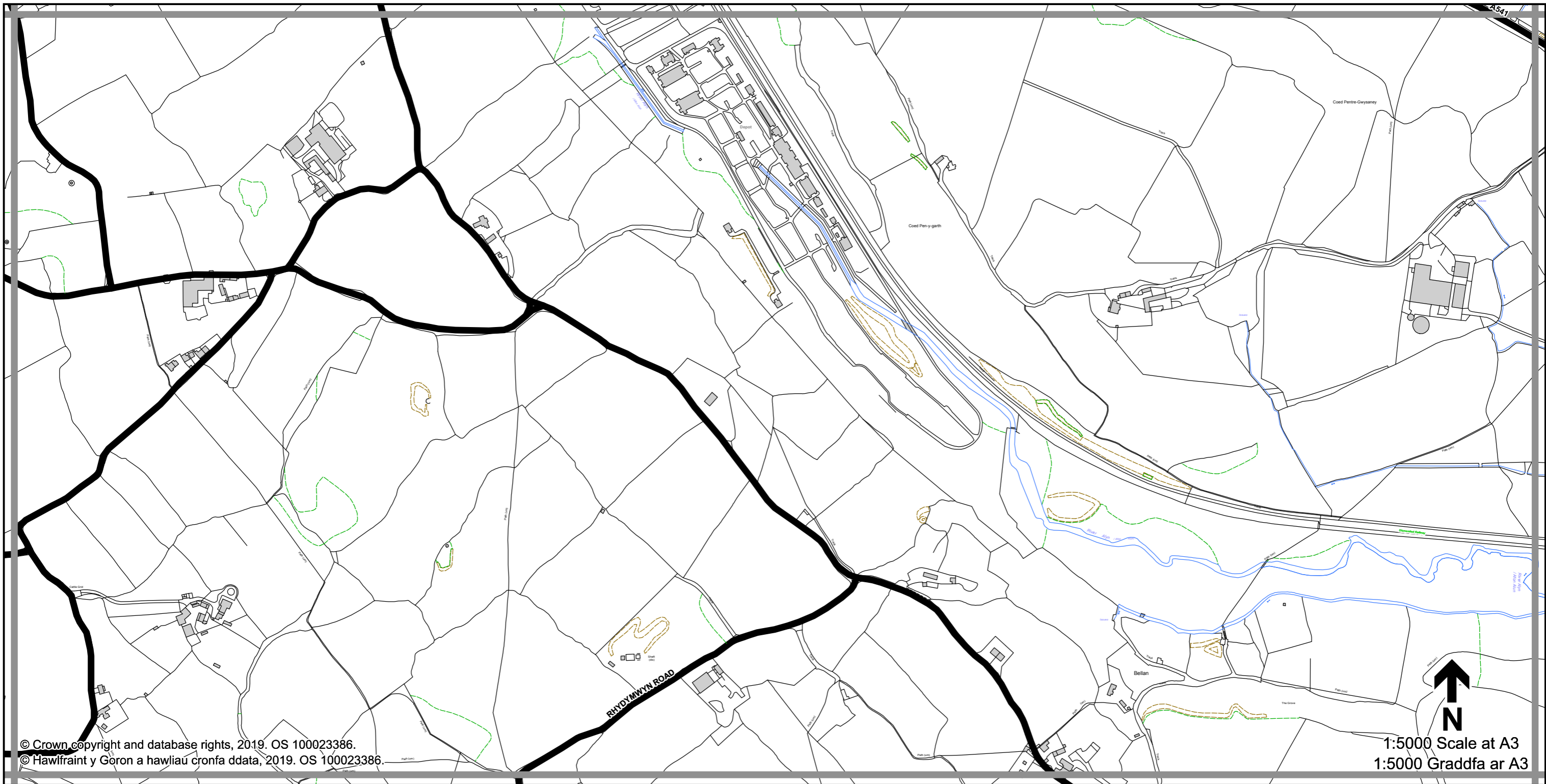
**THE FLINTSHIRE COUNTY COUNCIL (VARIOUS ROADS) (20MPH, 30MPH, 40MPH, 50MPH SPEED LIMITS AND DERESTRICTED ROADS) ORDER 20--**

**CYNGOR SIR Y FFLINT GORCHYMYN (AMRYWIOL FFYRDD) (TERFYN CYFLYMDER 20MYA, 30MYA, 40MYA, 50MYA A FFYRDD HEB EU CYFYNGU) 20--**

**Sheet  
H12  
Dalen**

**Sheet Revision Number:  
Rhif Adolgiad Y Ddalen: 1**

**Sheet Active from:  
Dalen yn weithredol o: --/--/20--**



© Crown copyright and database rights, 2019. OS 100023386.  
 © Hawlfraint y Goron a hawliau cronfa ddata, 2019. OS 100023386.

1:5000 Scale at A3  
 1:5000 Graddfa ar A3

**Legend / Eglurhad**

- 20 mph / mya
- 30 mph by default of a system of street lighting - Restricted Road status
- - - 30 mya yn ddiodyn oherwydd system goleuadau stryd - statws Ffordd Gyfyngedig
- - - 30 mph by Order due to the presence of no street lighting
- - - 30 mya trwy Orchymyn oherwydd diffyg goleuadau stryd
- 40 mph / mya
- 50 mph / mya
- 60 mph National Speed Limit, due to no street lighting
- 60 mya Terfyn Cyflymder Cenedlaethol, oherwydd diffyg goleuadau stryd
- 60 mph by Order due to the presence of street lighting - De-restricted Road status
- 60 mya trwy Orchymyn oherwydd diffyg goleuadau stryd - statws Ffordd Wedi'i Dadgyfyngu
- 70 mph / mya
- Roads subject to separate Orders
- Ffyrrd sy'n destun Gorchmynion ar wahân
- County Boundary / Ffin y Sir

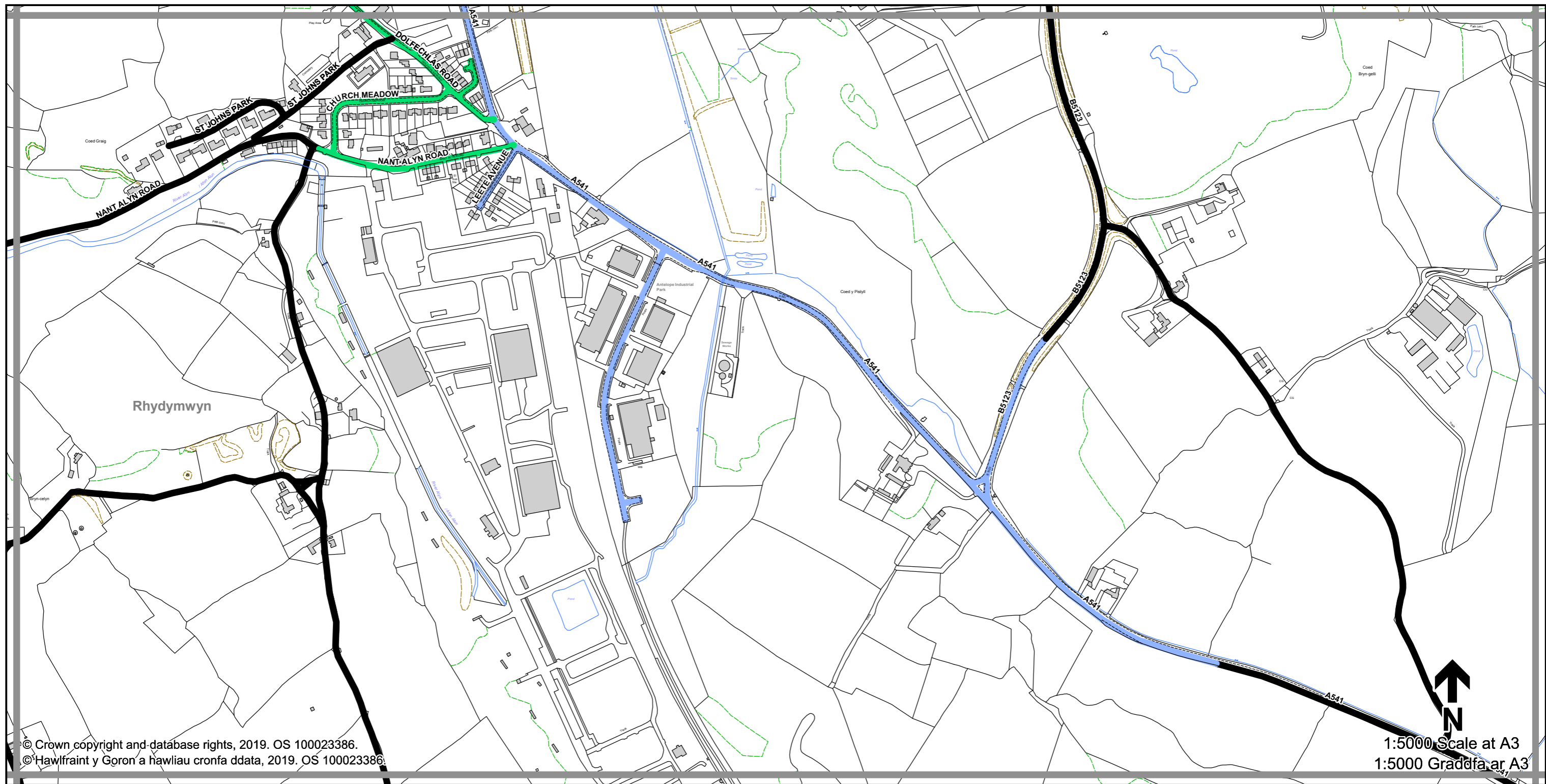


**THE FLINTSHIRE COUNTY COUNCIL (VARIOUS ROADS)  
 (20MPH, 30MPH, 40MPH, 50MPH SPEED LIMITS AND  
 DERESTRICTED ROADS) ORDER 20--**

**CYNGOR SIR Y FFLINT GORCHYMYN (AMRYWIOL FFYRDD)  
 (TERFYN CYFLYMDER 20MYA, 30MYA, 40MYA, 50MYA A  
 FFYRDD HEB EU CYFYNGU) 20--**

**Sheet  
 H13  
 Dalen**

**Sheet Revision Number:  
 Rhif Adolgiad Y Ddalen: 1**  
**Sheet Active from:  
 Dalen yn weithredol o: --/--/20--**



© Crown copyright and database rights, 2019. OS 100023386.  
 © Hawlfraint y Goron a hawliau cronfa ddata, 2019. OS 100023386.

1:5000 Scale at A3  
 1:5000 Graddfa ar A3

**Legend / Eglurhad**

- 20 mph / mya
- 30 mph by default of a system of street lighting - Restricted Road status
- - - 30 mya yn ddiodyn oherwydd system goleuadau stryd - statws Ffordd Gyfyngedig
- - - 30 mph by Order due to the presence of no street lighting
- - - 30 mya trwy Orchymyn oherwydd diffyg goleuadau stryd
- 40 mph / mya
- 50 mph / mya
- 60 mph National Speed Limit, due to no street lighting
- 60 mya Terfyn Cyflymder Cenedlaethol, oherwydd diffyg goleuadau stryd
- - - 60 mph by Order due to the presence of street lighting - De-restricted Road status
- - - 60 mya trwy Orchymyn oherwydd diffyg goleuadau stryd – statws Ffordd Wedi'i Dadgyfyngu
- ■ ■ 70 mph / mya
- Roads subject to separate Orders
- Ffyrdd sy'n destun Gorchmynion ar wahân
- County Boundary / Ffin y Sir

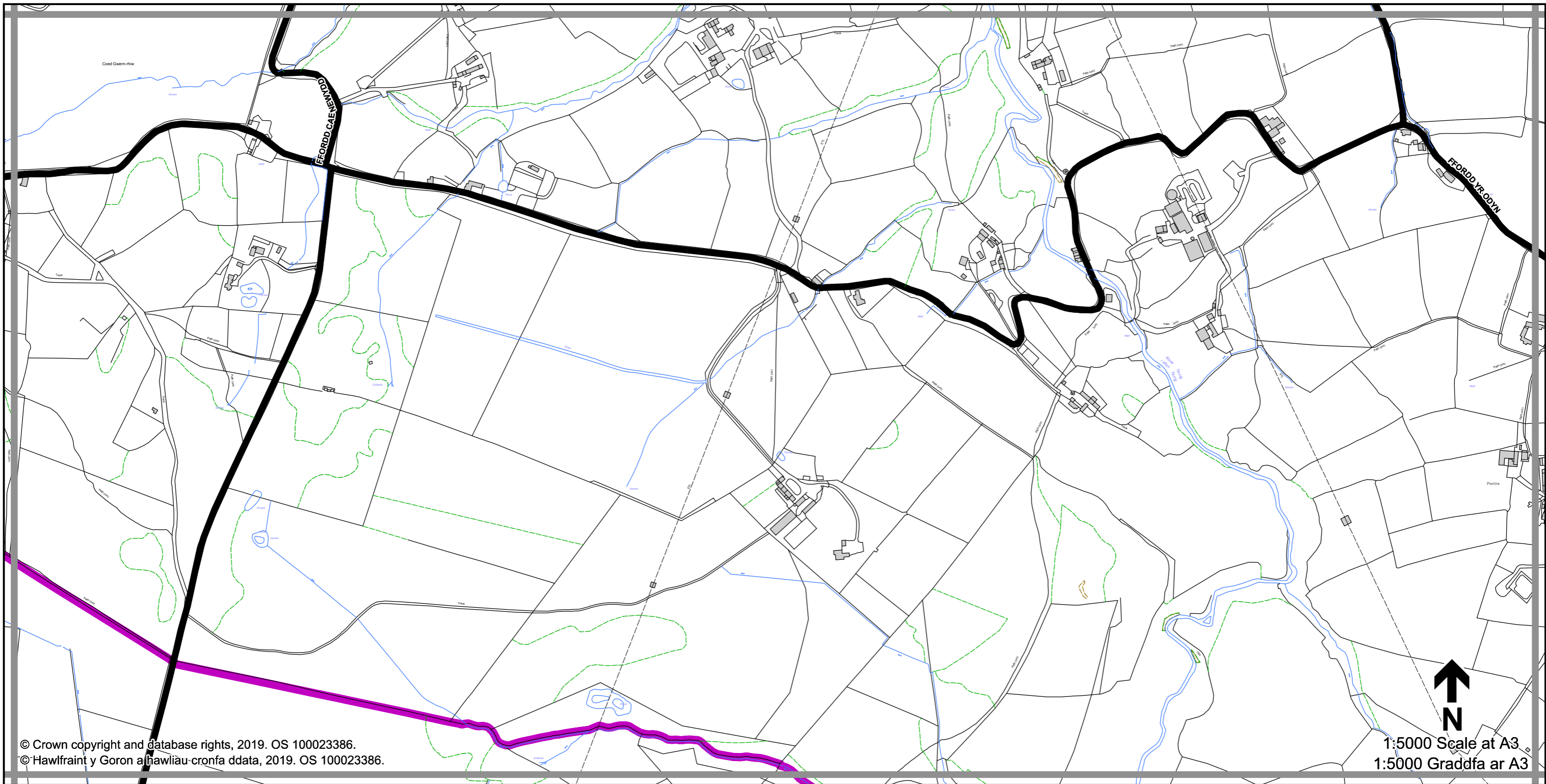


**THE FLINTSHIRE COUNTY COUNCIL (VARIOUS ROADS)  
 (20MPH, 30MPH, 40MPH, 50MPH SPEED LIMITS AND  
 DERESTRICTED ROADS) ORDER 20--**

**CYNGOR SIR Y FFLINT GORCHYMYN (AMRYWIOL FFYRDD)  
 (TERFYN CYFLYMDER 20MYA, 30MYA, 40MYA, 50MYA A  
 FFYRDD HEB EU CYFYNGU) 20--**

**Sheet  
 H14  
 Dalen**

**Sheet Revision Number:  
 Rhif Adolgiad Y Ddalen: 1**  
**Sheet Active from:  
 Dalen yn weithredol o: --/--/20--**



© Crown copyright and database rights, 2019. OS 100023386.  
 © Hawlfraint y Goron a hawliâu-cronfa ddata, 2019. OS 100023386.

1:5000 Scale at A3  
 1:5000 Graddfa ar A3

**Legend / Eglurhad**

- 20 mph / mya
- 30 mph by default of a system of street lighting - Restricted Road status
- 30 mya yn ddiodyn oherwydd system goleuadau stryd - statws Ffordd Gyfyngedig
- 30 mph by Order due to the presence of no street lighting
- 30 mya trwy Orchymyn oherwydd diffyg goleuadau stryd
- 40 mph / mya
- 50 mph / mya
- 60 mph National Speed Limit, due to no street lighting
- 60 mya Terfyn Cyflymder Cenedlaethol, oherwydd diffyg goleuadau stryd
- 60 mph by Order due to the presence of street lighting - De-restricted Road status
- 60 mya trwy Orchymyn oherwydd diffyg goleuadau stryd - statws Ffordd Wedi'i Dadgyfyngu
- 70 mph / mya
- Roads subject to separate Orders
- Ffyrrd sy'n destun Gorchmynion ar wahân
- County Boundary / Ffin y Sir



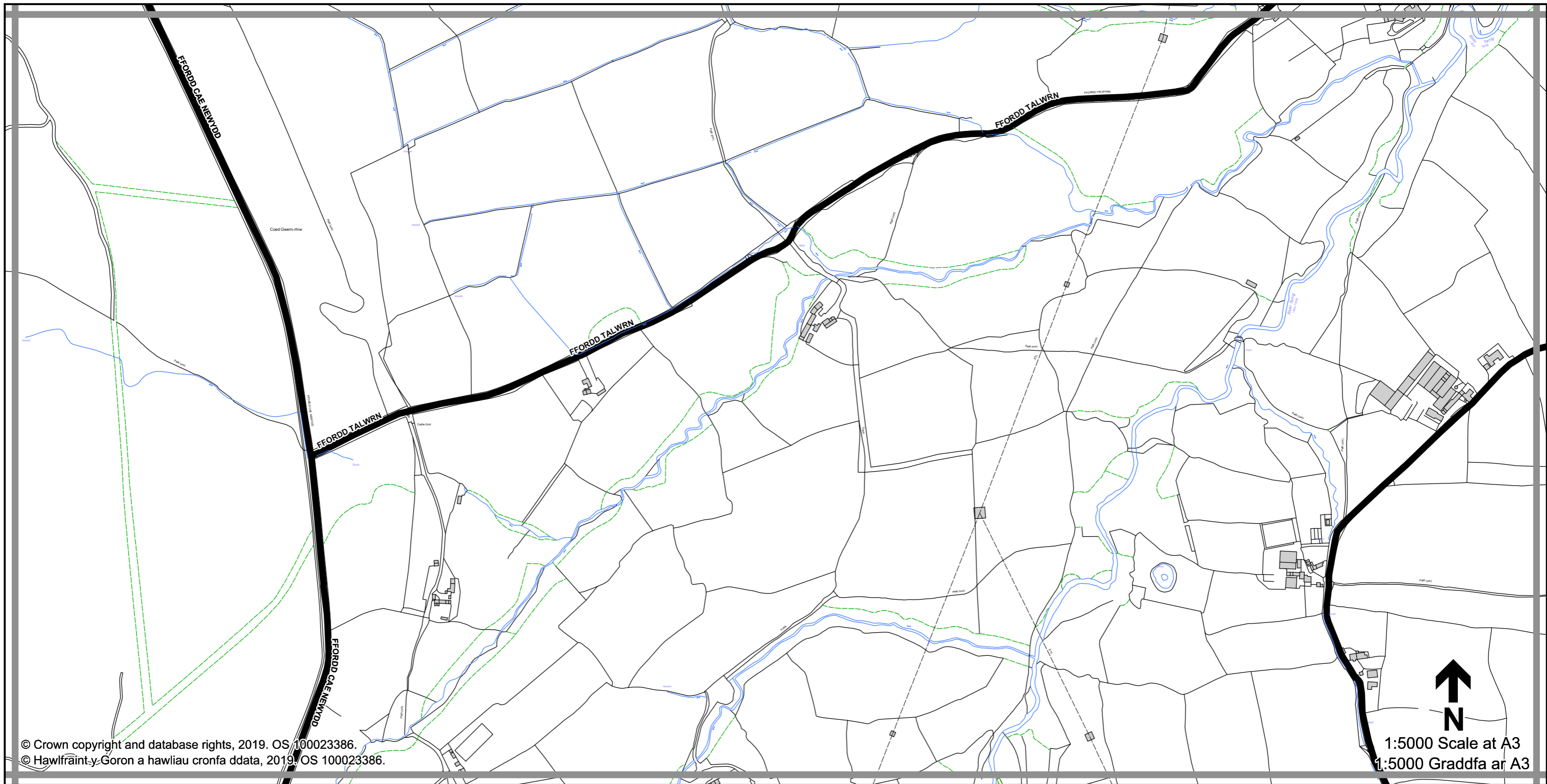
**THE FLINTSHIRE COUNTY COUNCIL (VARIOUS ROADS)  
 (20MPH, 30MPH, 40MPH, 50MPH SPEED LIMITS AND  
 DERESTRICTED ROADS) ORDER 20--**

**CYNGOR SIR Y FFLINT GORCHYMYN (AMRYWIOL FFYRDD)  
 (TERFYN CYFLYMDER 20MYA, 30MYA, 40MYA, 50MYA A  
 FFYRDD HEB EU CYFYNGU) 20--**

**Sheet  
 15  
 Dalen**

**Sheet Revision Number:  
 Rhif Adolgiad Y Ddalen: 1  
 Sheet Active from:  
 Dalen yn weithredol o: --/--/20--**





**Legend / Eglurhad**

- 20 mph / mya
- 30 mph by default of a system of street lighting - Restricted Road status
- 30 mya yn ddiodyn oherwydd system goleuadau stryd - statws Ffordd Gyfyngedig
- 30 mph by Order due to the presence of no street lighting
- 30 mya trwy Orchymyn oherwydd diffyg goleuadau stryd
- 40 mph / mya
- 50 mph / mya
- 60 mph National Speed Limit, due to no street lighting
- 60 mya Terfyn Cyflymder Cenedlaethol, oherwydd diffyg goleuadau stryd
- 60 mph by Order due to the presence of street lighting - De-restricted Road status
- 60 mya trwy Orchymyn oherwydd diffyg goleuadau stryd - statws Ffordd Wedi'i Dadgyfyngu
- 70 mph / mya
- Roads subject to separate Orders
- Ffyrrd sy'n destun Gorchmynion ar wahân
- County Boundary / Ffin y Sir



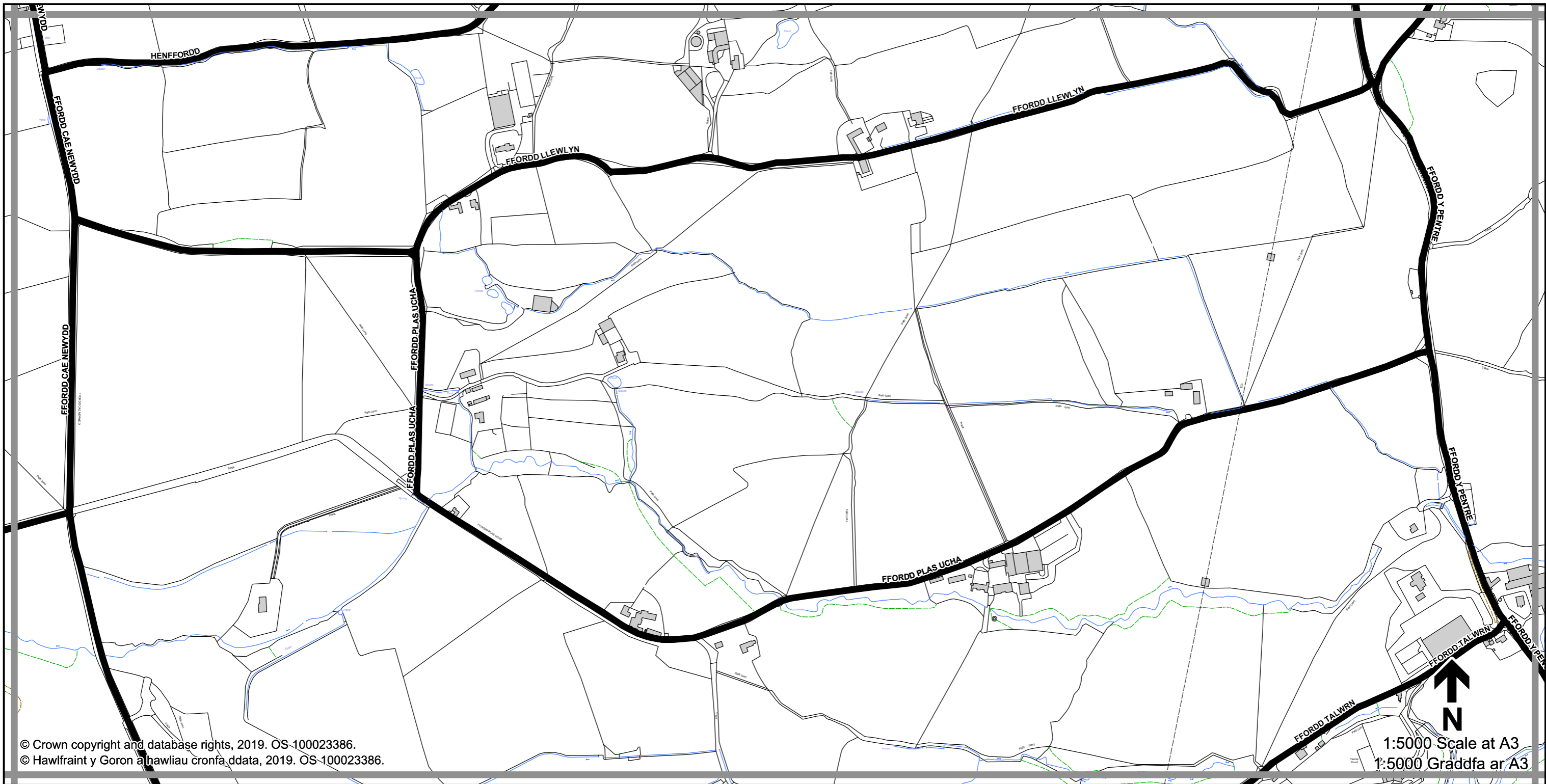
**THE FLINTSHIRE COUNTY COUNCIL (VARIOUS ROADS) (20MPH, 30MPH, 40MPH, 50MPH SPEED LIMITS AND DERESTRICTED ROADS) ORDER 20--**

**CYNGOR SIR Y FFLINT GORCHYMYN (AMRYWIOL FFYRDD) (TERFYN CYFLYMDER 20MYA, 30MYA, 40MYA, 50MYA A FFYRDD HEB EU CYFYNGU) 20--**

**Sheet**  
**16**  
**Dalen**

**Sheet Revision Number:**  
 Rhif Adolgiad Y Ddalen: **1**

**Sheet Active from:**  
 Dalen yn weithredol o: **--/--/20--**



© Crown copyright and database rights, 2019. OS-100023386.  
 © Hawlfraint y Goron a hawliau cronfa ddata, 2019. OS-100023386.

1:5000 Scale at A3  
 1:5000 Graddfa ar A3

**Legend / Eglurhad**

- 20 mph / mya
- 30 mph by default of a system of street lighting - Restricted Road status
- 30 mya yn ddiodyn oherwydd system goleuadau stryd - statws Ffordd Gyfyngedig
- 30 mph by Order due to the presence of no street lighting
- 30 mya trwy Orchymyn oherwydd diffyg goleuadau stryd
- 40 mph / mya
- 50 mph / mya
- 60 mph National Speed Limit, due to no street lighting
- 60 mya Terfyn Cyflymder Cenedlaethol, oherwydd diffyg goleuadau stryd
- 60 mph by Order due to the presence of street lighting - De-restricted Road status
- 60 mya trwy Orchymyn oherwydd diffyg goleuadau stryd - statws Ffordd Wedi'i Dadgyfyngu
- 70 mph / mya
- Roads subject to separate Orders
- Ffyrrd sy'n destun Gorchmynion ar wahân
- County Boundary / Ffin y Sir

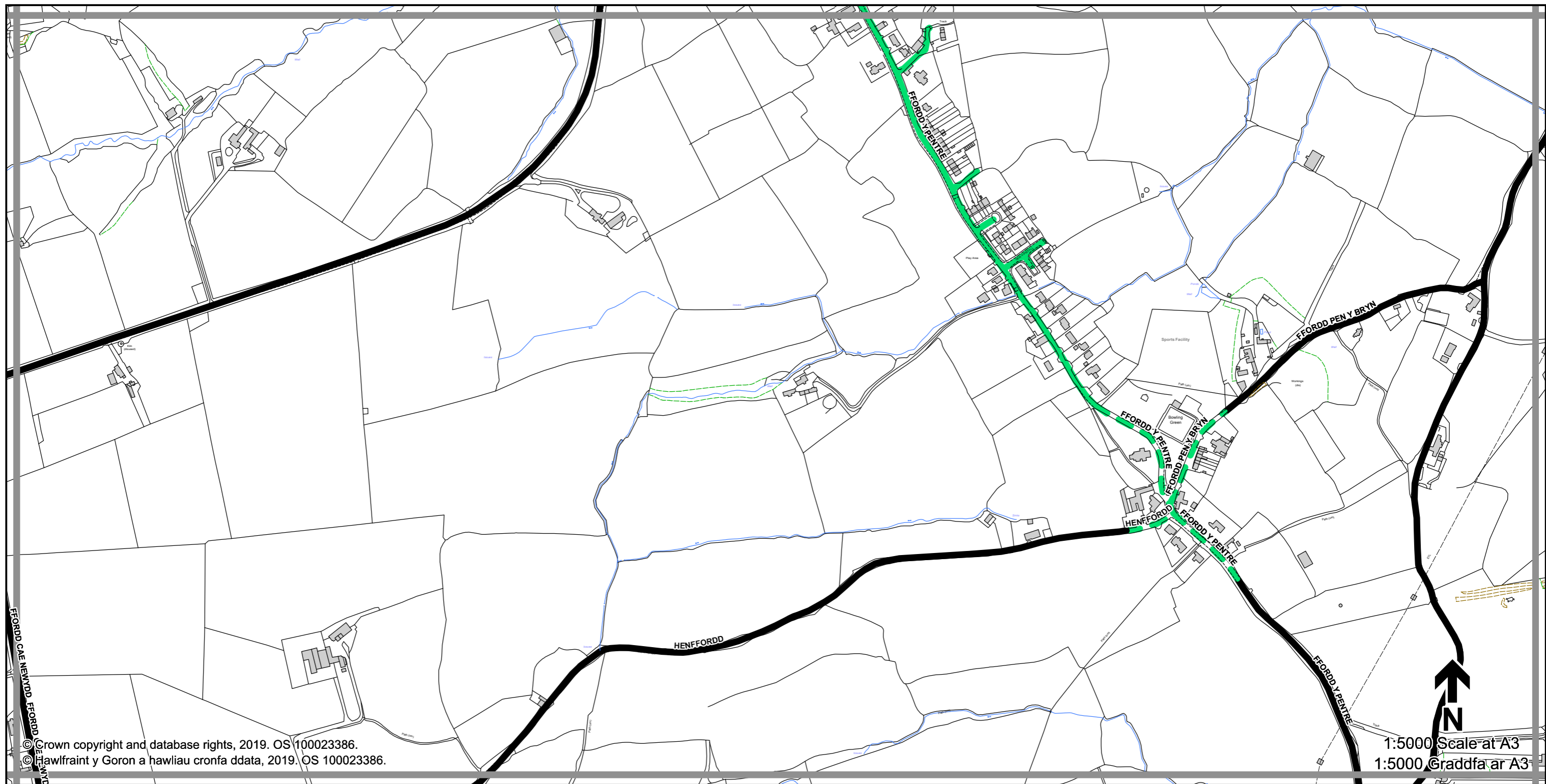


**THE FLINTSHIRE COUNTY COUNCIL (VARIOUS ROADS)  
 (20MPH, 30MPH, 40MPH, 50MPH SPEED LIMITS AND  
 DERESTRICTED ROADS) ORDER 20--**

**CYNGOR SIR Y FFLINT GORCHYMYN (AMRYWIOL FFYRDD)  
 (TERFYN CYFLYMDER 20MYA, 30MYA, 40MYA, 50MYA A  
 FFYRDD HEB EU CYFYNGU) 20--**

**Sheet  
 17  
 Dalen**

**Sheet Revision Number:  
 Rhif Adolgiad Y Ddalen: 1**  
**Sheet Active from:  
 Dalen yn weithredol o: --/--/20--**



© Crown copyright and database rights, 2019. OS 100023386.  
 © Hawlfraint y Goron a hawliau cronfa ddata, 2019. OS 100023386.

1:5000 Scale at A3  
 1:5000 Graddfa ar A3

**Legend / Eglurhad**

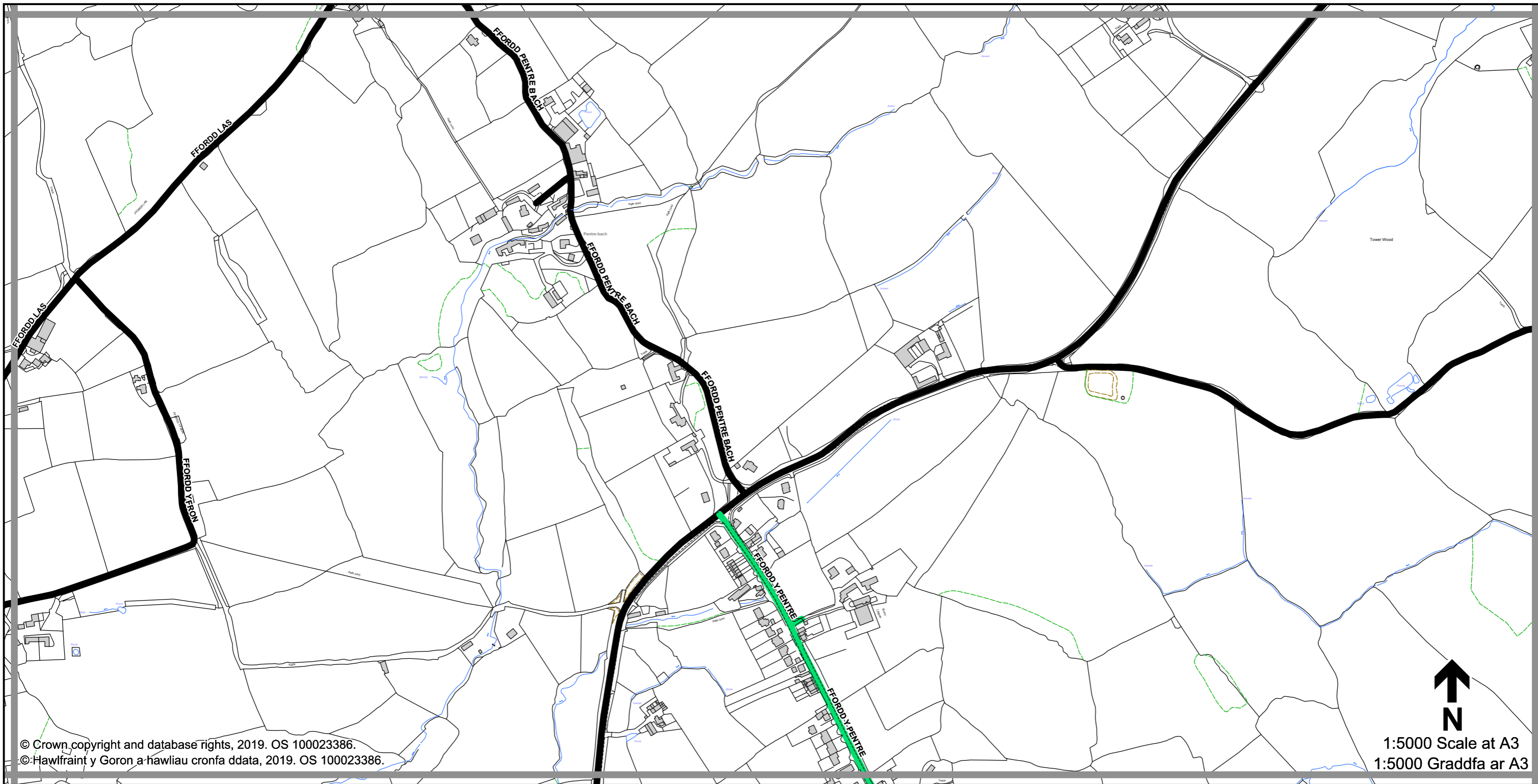
- 20 mph / mya
- 30 mph by default of a system of street lighting - Restricted Road status
- - - 30 mya yn ddiodyn oherwydd system goleuadau stryd - statws Ffordd Gyfyngedig
- . - . 30 mph by Order due to the presence of no street lighting
- . - . 30 mya trwy Orchymyn oherwydd diffyg goleuadau stryd
- 40 mph / mya
- 50 mph / mya
- 60 mph National Speed Limit, due to no street lighting
- 60 mya Terfyn Cyflymder Cenedlaethol, oherwydd diffyg goleuadau stryd
- 60 mph by Order due to the presence of street lighting - De-restricted Road status
- 60 mya trwy Orchymyn oherwydd diffyg goleuadau stryd - statws Ffordd Wedi'i Dadgyfyngu
- 70 mph / mya
- Roads subject to separate Orders
- Ffydd sy'n destun Gorchmynion ar wahân
- County Boundary / Ffin y Sir



**THE FLINTSHIRE COUNTY COUNCIL (VARIOUS ROADS) (20MPH, 30MPH, 40MPH, 50MPH SPEED LIMITS AND DERESTRICTED ROADS) ORDER 20--**

**CYNGOR SIR Y FFLINT GORCHYMYN (AMRYWIOL FFYRDD) (TERFYN CYFLYMDER 20MYA, 30MYA, 40MYA, 50MYA A FFYRDD HEB EU CYFYNGU) 20--**

<b>Sheet</b> <b>18</b> <b>Dalen</b>	<b>Sheet Revision Number:</b> <b>Rhif Adolgiad Y Ddalen: 1</b>  <b>Sheet Active from:</b> <b>Dalen yn weithredol o: --/--/20--</b>
---	--



**Legend / Eglurhad**

- 20 mph / mya
- 30 mph by default of a system of street lighting - Restricted Road status
- 30 mya yn ddiodyn oherwydd system goleuadau stryd - statws Ffordd Gyfyngedig
- 30 mph by Order due to the presence of no street lighting
- 30 mya trwy Orchymyn oherwydd diffyg goleuadau stryd
- 40 mph / mya
- 50 mph / mya
- 60 mph National Speed Limit, due to no street lighting
- 60 mya Terfyn Cyflymder Cenedlaethol, oherwydd diffyg goleuadau stryd
- 60 mph by Order due to the presence of street lighting - De-restricted Road status
- 60 mya trwy Orchymyn oherwydd diffyg goleuadau stryd - statws Ffordd Wedi'i Dadgyfyngu
- 70 mph / mya
- Roads subject to separate Orders
- Ffyrrd sy'n destun Gorchmynion ar wahân
- County Boundary / Ffin y Sir

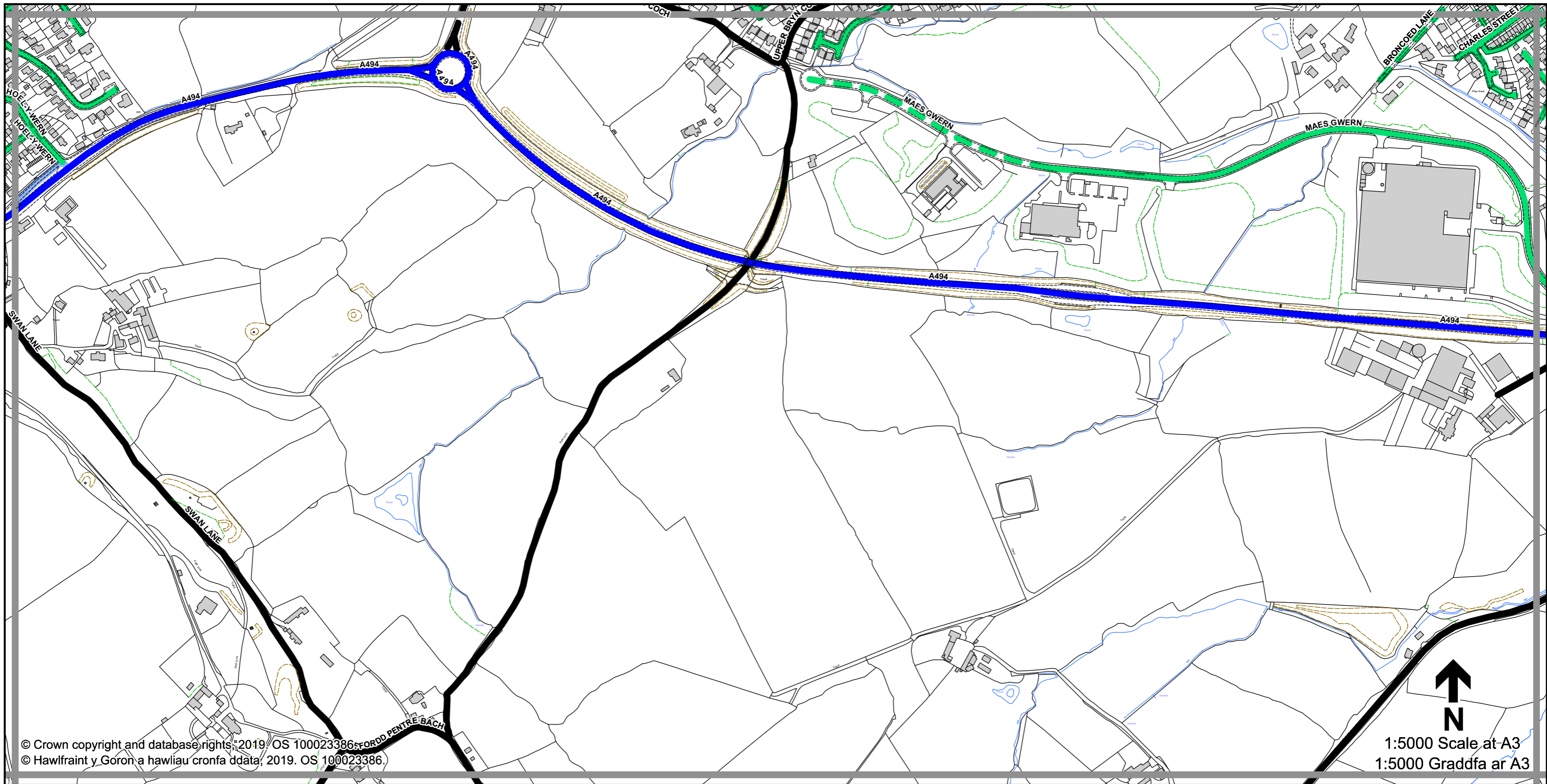


**THE FLINTSHIRE COUNTY COUNCIL (VARIOUS ROADS)  
 (20MPH, 30MPH, 40MPH, 50MPH SPEED LIMITS AND  
 DERESTRICTED ROADS) ORDER 20--**

**CYNGOR SIR Y FFLINT GORCHYMYN (AMRYWIOL FFYRDD)  
 (TERFYN CYFLYMDER 20MYA, 30MYA, 40MYA, 50MYA A  
 FFYRDD HEB EU CYFYNGU) 20--**

**Sheet  
 19  
 Dalen**

**Sheet Revision Number:  
 Rhif Adolgiad Y Ddalen: 1**  
**Sheet Active from:  
 Dalen yn weithredol o: --/--/20--**



**Legend / Eglurhad**

- 20 mph / mya
- 30 mph by default of a system of street lighting - Restricted Road status
- 30 mya yn ddiodyn oherwydd system goleuadau stryd - statws Ffordd Gyfyngedig
- 30 mph by Order due to the presence of no street lighting
- 30 mya trwy Orchymyn oherwydd diffyg goleuadau stryd
- 40 mph / mya
- 50 mph / mya
- 60 mph National Speed Limit, due to no street lighting
- 60 mya Terfyn Cyflymder Cenedlaethol, oherwydd diffyg goleuadau stryd
- 60 mph by Order due to the presence of street lighting - De-restricted Road status
- 60 mya trwy Orchymyn oherwydd diffyg goleuadau stryd – statws Ffordd Wedi'i Dadgyfyngu
- 70 mph / mya
- Roads subject to separate Orders
- Ffyrdd sy'n destun Gorchmynion ar wahân
- County Boundary / Ffin y Sir



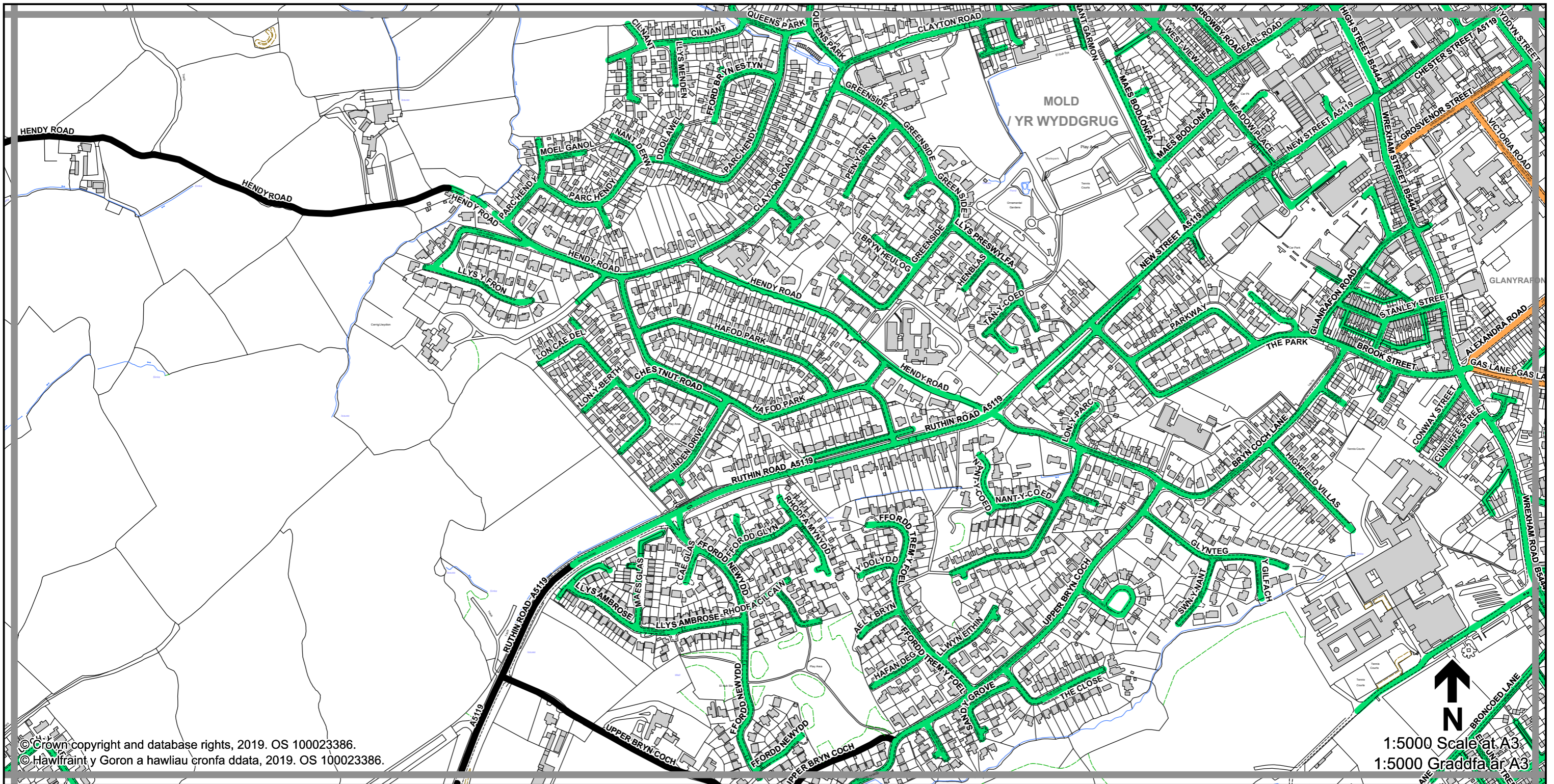
**THE FLINTSHIRE COUNTY COUNCIL (VARIOUS ROADS)  
(20MPH, 30MPH, 40MPH, 50MPH SPEED LIMITS AND  
DERESTRICTED ROADS) ORDER 20--**

**CYNGOR SIR Y FFLINT GORCHYMYN (AMRYWIOL FFYRDD)  
(TERFYN CYFLYMDER 20MYA, 30MYA, 40MYA, 50MYA A  
FFYRDD HEB EU CYFYNGU) 20--**

**Sheet  
I10  
Dalen**

**Sheet Revision Number:  
Rhif Adolgiad Y Ddalen: 1**

**Sheet Active from:  
Dalen yn weithredol o: --/--/20--**



© Crown copyright and database rights, 2019. OS 100023386.  
 © Hawlfraint y Goron a hawliau cronfa ddata, 2019. OS 100023386.

1:5000 Scale at A3  
 1:5000 Graddfa ar A3

**Legend / Eglurhad**

- 20 mph / mya
- 30 mph by default of a system of street lighting - Restricted Road status
- - - 30 mya yn ddiodyn oherwydd system goleuadau stryd - statws Ffordd Gyfyngedig
- - - 30 mph by Order due to the presence of no street lighting
- - - 30 mya trwy Orchymyn oherwydd diffyg goleuadau stryd
- 40 mph / mya
- 50 mph / mya
- 60 mph National Speed Limit, due to no street lighting
- 60 mya Terfyn Cyflymder Cenedlaethol, oherwydd diffyg goleuadau stryd
- - - 60 mph by Order due to the presence of street lighting - De-restricted Road status
- - - 60 mya trwy Orchymyn oherwydd diffyg goleuadau stryd - statws Ffordd Wedi'i Dadgyfyngu
- ■ ■ 70 mph / mya
- Roads subject to separate Orders
- Ffydd sy'n destun Gorchymynion ar wahân
- County Boundary / Ffin y Sir

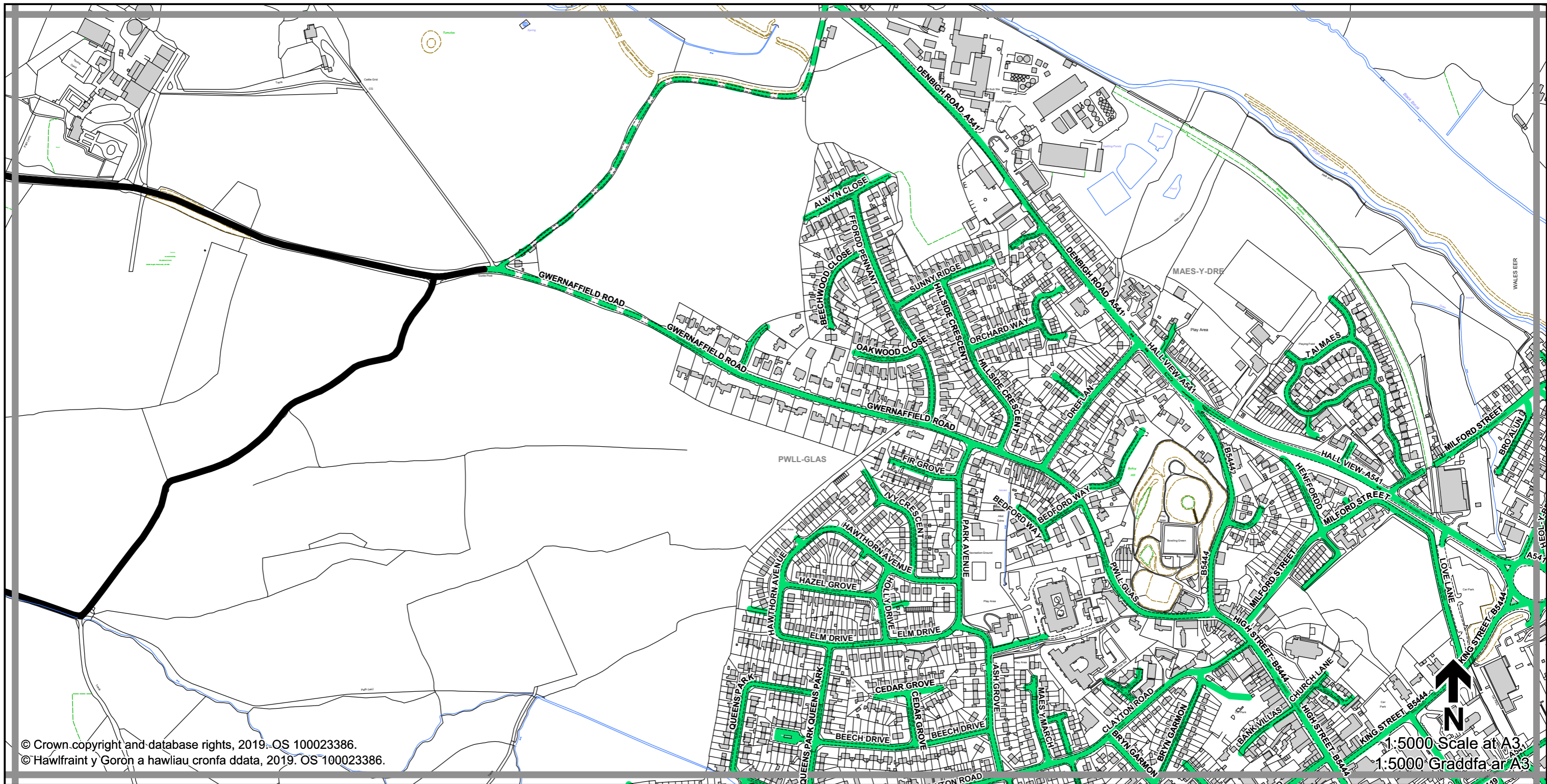


**THE FLINTSHIRE COUNTY COUNCIL (VARIOUS ROADS) (20MPH, 30MPH, 40MPH, 50MPH SPEED LIMITS AND DERESTRICTED ROADS) ORDER 20--**

**CYNGOR SIR Y FFLINT GORCHYMYN (AMRYWIOL FFYRDD) (TERFYN CYFLYMDER 20MYA, 30MYA, 40MYA, 50MYA A FFYRDD HEB EU CYFYNGU) 20--**

Sheet  
**111**  
 Dalen

Sheet Revision Number:  
 Rhif Adolgiad Y Ddalen: **1**  
 Sheet Active from:  
 Dalen yn weithredol o: **--/--/20--**



© Crown copyright and database rights, 2019. OS 100023386.  
 © Hawlfraint y Goron a hawliau cronfa ddata, 2019. OS 100023386.

1:5000 Scale at A3  
 1:5000 Graddfa ar A3

**Legend / Eglurhad**

- 20 mph / mya
- 30 mph by default of a system of street lighting - Restricted Road status
- - - 30 mya yn ddiodyn oherwydd system goleuadau stryd - statws Ffordd Gyfyngedig
- · - · 30 mph by Order due to the presence of no street lighting
- · - · 30 mya trwy Orchymyn oherwydd diffyg goleuadau stryd
- 40 mph / mya
- 50 mph / mya
- 60 mph National Speed Limit, due to no street lighting
- 60 mya Terfyn Cyflymder Cenedlaethol, oherwydd diffyg goleuadau stryd
- - - 60 mph by Order due to the presence of street lighting - De-restricted Road status
- · - · 60 mya trwy Orchymyn oherwydd diffyg goleuadau stryd - statws Ffordd Wedi'i Dadgyfyngu
- ■ ■ 70 mph / mya
- Roads subject to separate Orders
- Ffyrdi sy'n destun Gorchmynion ar wahân
- County Boundary / Ffin y Sir

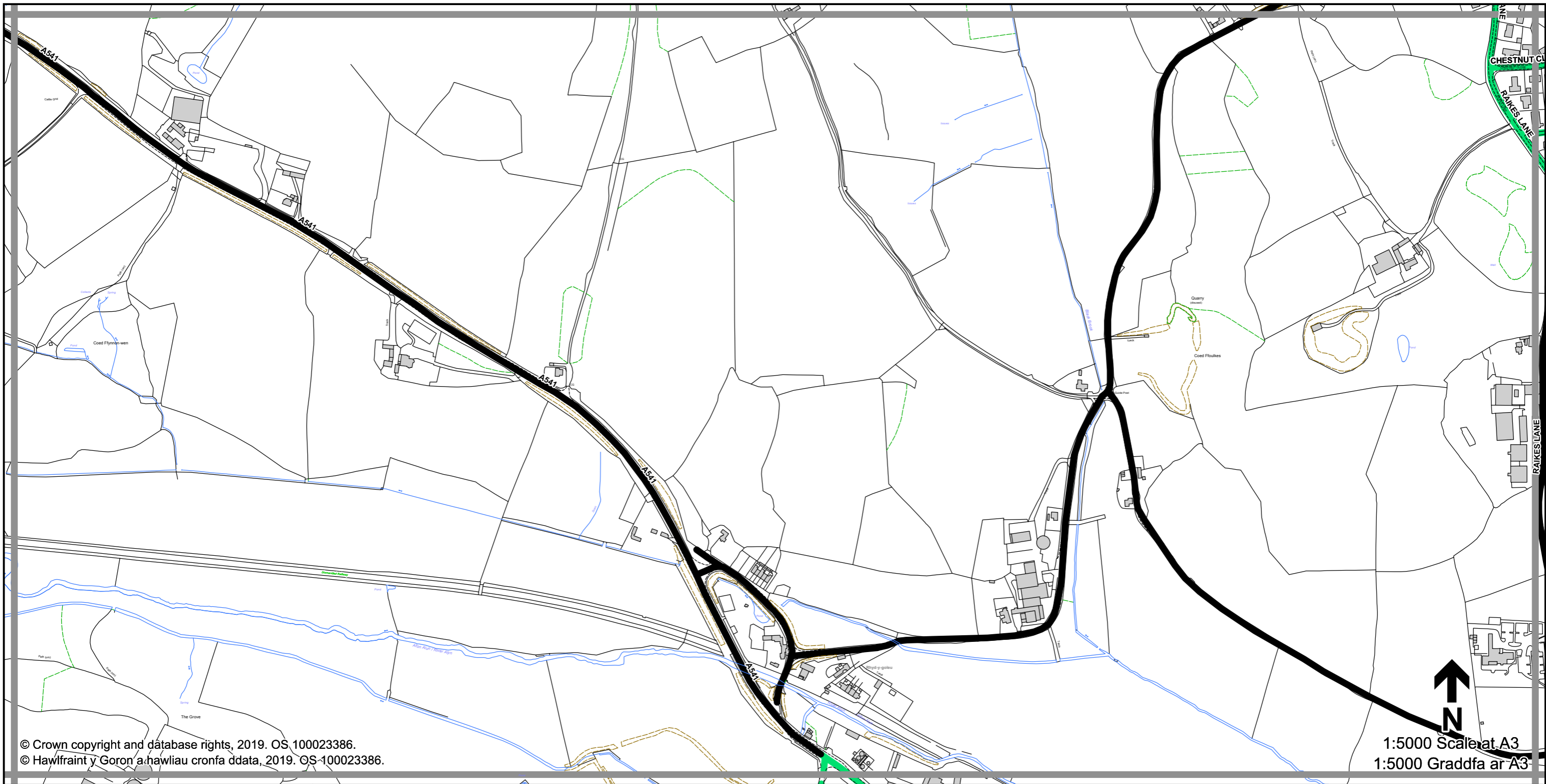


**THE FLINTSHIRE COUNTY COUNCIL (VARIOUS ROADS)  
 (20MPH, 30MPH, 40MPH, 50MPH SPEED LIMITS AND  
 DERESTRICTED ROADS) ORDER 20--**

**CYNGOR SIR Y FFLINT GORCHYMYN (AMRYWIOL FFYRDD)  
 (TERFYN CYFLYMDER 20MYA, 30MYA, 40MYA, 50MYA A  
 FFYRDD HEB EU CYFYNGU) 20--**

**Sheet  
 I12  
 Dalen**

**Sheet Revision Number:  
 Rhif Adolgiad Y Ddalen: 1**  
**Sheet Active from:  
 Dalen yn weithredol o: --/--/20--**



© Crown copyright and database rights, 2019. OS 100023386.  
 © Hawlfraint y Goron a hawliau cronfa ddata, 2019. OS-100023386.

1:5000 Scale at A3  
 1:5000 Graddfa ar A3

**Legend / Eglurhad**

- 20 mph / mya
- 30 mph by default of a system of street lighting - Restricted Road status
- 30 mya yn ddiodyn oherwydd system goleuadau stryd - statws Ffordd Gyfyngedig
- 30 mph by Order due to the presence of no street lighting
- 30 mya trwy Orchymyn oherwydd diffyg goleuadau stryd
- 40 mph / mya
- 50 mph / mya
- 60 mph National Speed Limit, due to no street lighting
- 60 mya Terfyn Cyflymder Cenedlaethol, oherwydd diffyg goleuadau stryd
- 60 mph by Order due to the presence of street lighting - De-restricted Road status
- 60 mya trwy Orchymyn oherwydd diffyg goleuadau stryd - statws Ffordd Wedi'i Dadgyfyngu
- 70 mph / mya
- Roads subject to separate Orders
- Ffyrdd sy'n destun Gorchmynion ar wahân
- County Boundary / Ffin y Sir



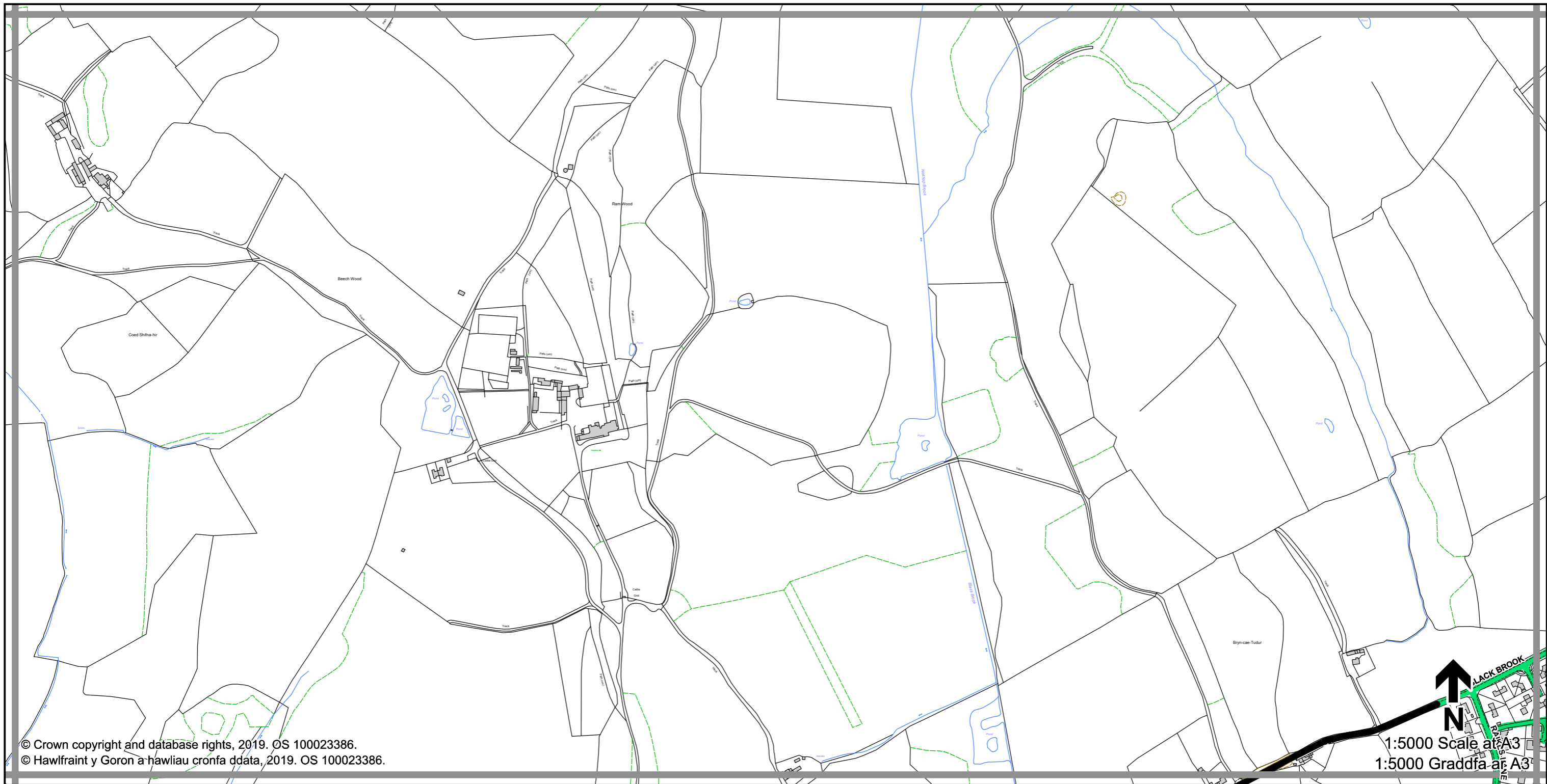
**THE FLINTSHIRE COUNTY COUNCIL (VARIOUS ROADS)  
 (20MPH, 30MPH, 40MPH, 50MPH SPEED LIMITS AND  
 DERESTRICTED ROADS) ORDER 20--**

**CYNGOR SIR Y FFLINT GORCHYMYN (AMRYWIOL FFYRDD)  
 (TERFYN CYFLYMDER 20MYA, 30MYA, 40MYA, 50MYA A  
 FFYRDD HEB EU CYFYNGU) 20--**

**Sheet  
 I13  
 Dalen**

**Sheet Revision Number:  
 Rhif Adolgiad Y Ddalen: 1**  
**Sheet Active from:  
 Dalen yn weithredol o: --/--/20--**





**Legend / Eglurhad**

- 20 mph / mya
- 30 mph by default of a system of street lighting - Restricted Road status
- - - 30 mya yn ddiodyn oherwydd system goleuadau stryd - statws Ffordd Gyfyngedig
- · - · 30 mph by Order due to the presence of no street lighting
- · - · 30 mya trwy Orchymyn oherwydd diffyg goleuadau stryd
- 40 mph / mya
- 50 mph / mya
- 60 mph National Speed Limit, due to no street lighting
- 60 mya Terfyn Cyflymder Cenedlaethol, oherwydd diffyg goleuadau stryd
- - - 60 mph by Order due to the presence of street lighting - De-restricted Road status
- - - 60 mya trwy Orchymyn oherwydd diffyg goleuadau stryd – statws Ffordd Wedi'i Dadgyfyngu
- ■ ■ 70 mph / mya
- Roads subject to separate Orders
- Ffyrdd sy'n destun Gorchmynion ar wahân
- County Boundary / Ffin y Sir



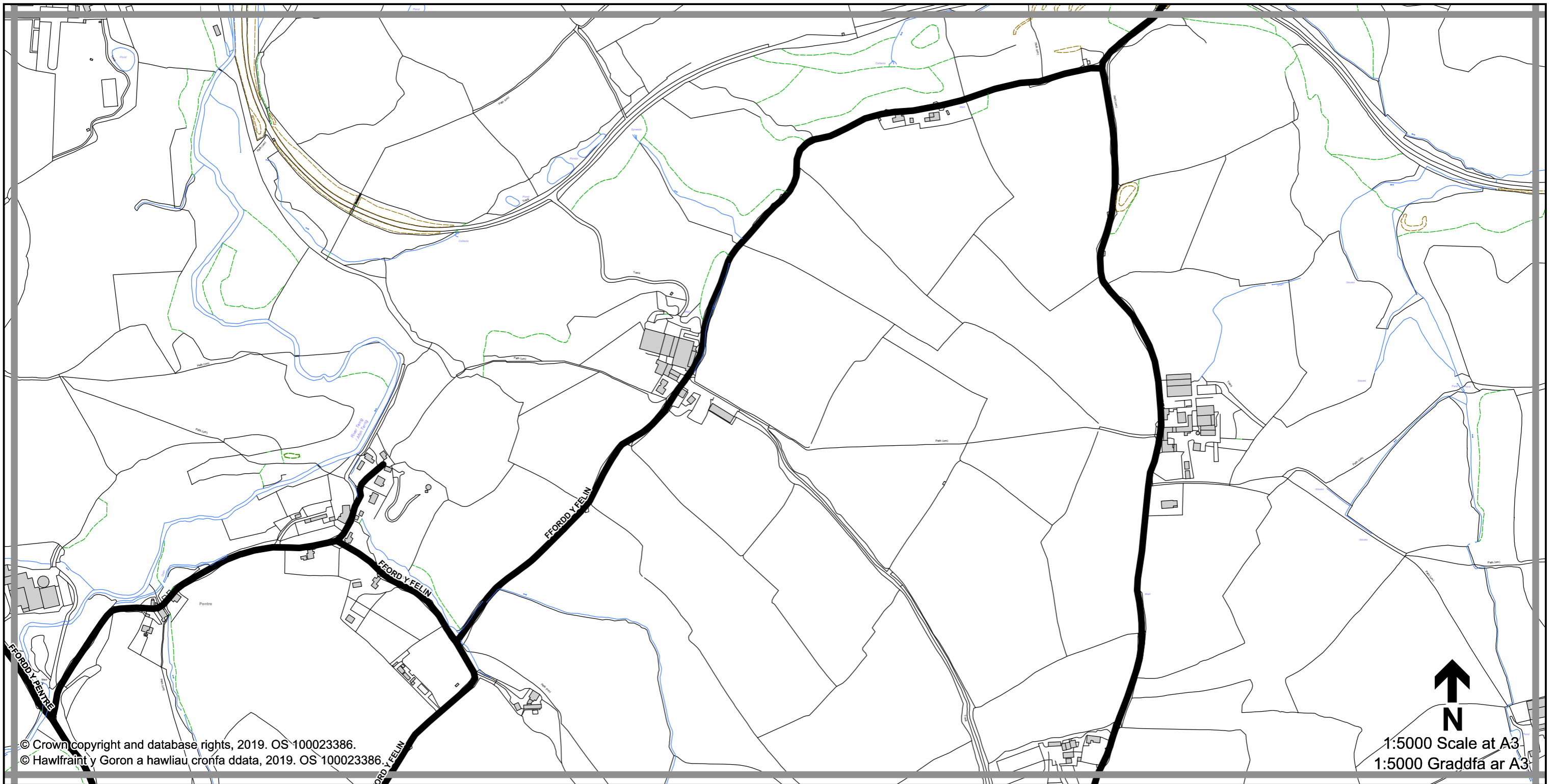
**THE FLINTSHIRE COUNTY COUNCIL (VARIOUS ROADS)  
 (20MPH, 30MPH, 40MPH, 50MPH SPEED LIMITS AND  
 DERESTRICTED ROADS) ORDER 20--**

**CYNGOR SIR Y FFLINT GORCHYMYN (AMRYWIOL FFYRDD)  
 (TERFYN CYFLYMDER 20MYA, 30MYA, 40MYA, 50MYA A  
 FFYRDD HEB EU CYFYNGU) 20--**

**Sheet  
 114  
 Dalen**

**Sheet Revision Number:  
 Rhif Adolgiad Y Ddalen: 1**

**Sheet Active from:  
 Dalen yn weithredol o: --/--/20--**



© Crown copyright and database rights, 2019. OS 100023386.  
 © Hawlfraint y Goron a hawliau cronfa ddata, 2019. OS 100023386.

1:5000 Scale at A3  
 1:5000 Graddfa ar A3

**Legend / Eglurhad**

- 20 mph / mya
- 30 mph by default of a system of street lighting - Restricted Road status
- - - 30 mya yn ddiodyn oherwydd system goleuadau stryd - statws Ffordd Gyfyngedig
- - - 30 mph by Order due to the presence of no street lighting
- - - 30 mya trwy Orchymyn oherwydd diffyg goleuadau stryd
- 40 mph / mya
- 50 mph / mya
- 60 mph National Speed Limit, due to no street lighting
- 60 mya Terfyn Cyflymder Cenedlaethol, oherwydd diffyg goleuadau stryd
- - - 60 mph by Order due to the presence of street lighting - De-restricted Road status
- - - 60 mya trwy Orchymyn oherwydd diffyg goleuadau stryd - statws Ffordd Wedi'i Dadgyfyngu
- ■ ■ 70 mph / mya
- Roads subject to separate Orders
- Ffyrrd sy'n destun Gorchymynion ar wahân
- County Boundary / Ffin y Sir

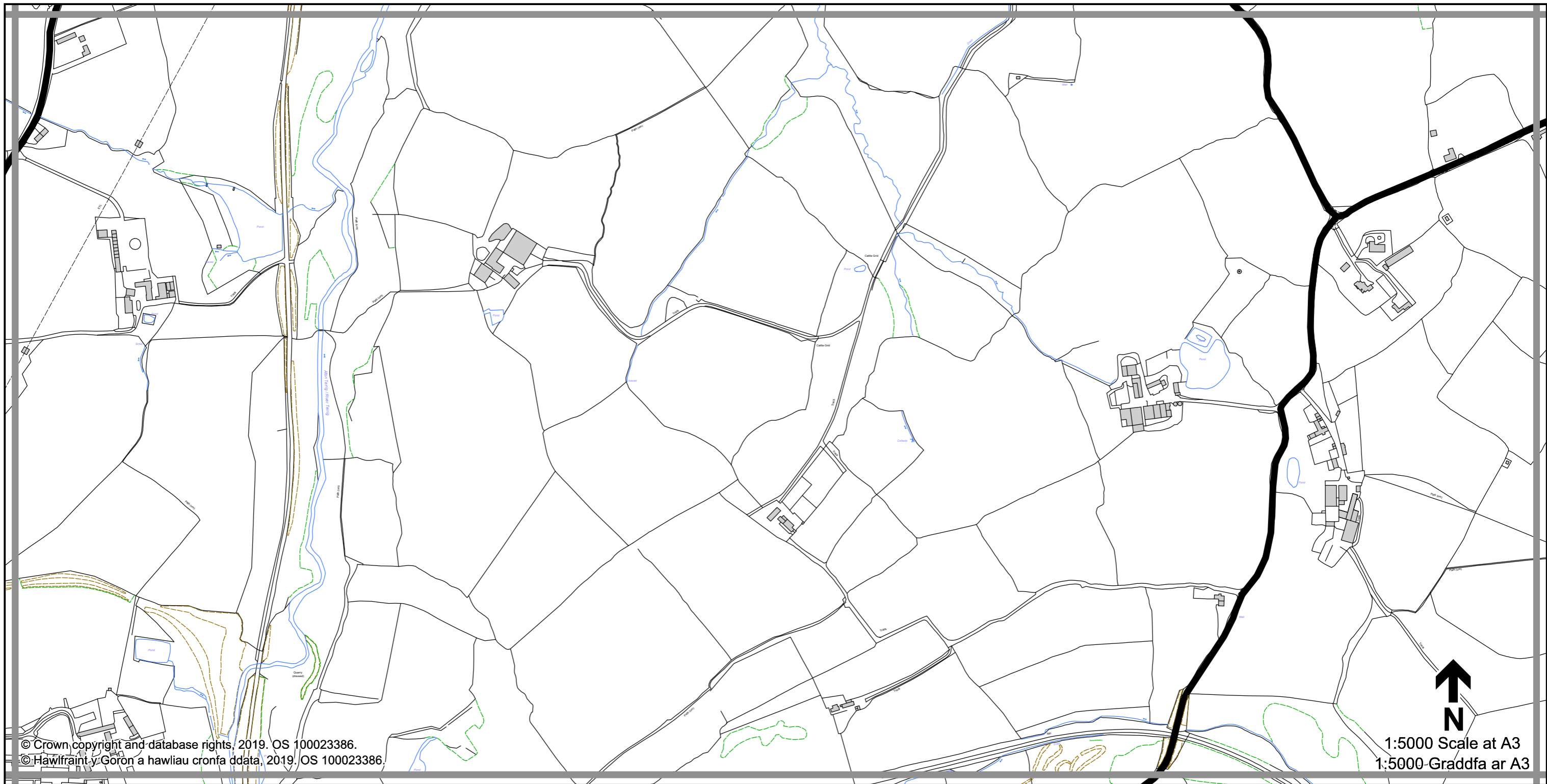


**THE FLINTSHIRE COUNTY COUNCIL (VARIOUS ROADS)  
 (20MPH, 30MPH, 40MPH, 50MPH SPEED LIMITS AND  
 DERESTRICTED ROADS) ORDER 20--**

**CYNGOR SIR Y FFLINT GORCHYMYN (AMRYWIOL FFYRDD)  
 (TERFYN CYFLYMDER 20MYA, 30MYA, 40MYA, 50MYA A  
 FFYRDD HEB EU CYFYNGU) 20--**

**Sheet  
 J7  
 Dalen**

**Sheet Revision Number:  
 Rhif Adolgiad Y Ddalen: 1**  
**Sheet Active from:  
 Dalen yn weithredol o: --/--/20--**



© Crown copyright and database rights, 2019. OS 100023386.  
 © Hawlfraint y Goron a hawliau cronfa ddata, 2019. OS 100023386.

1:5000 Scale at A3  
 1:5000-Graddfa ar A3

**Legend / Eglurhad**

- 20 mph / mya
- 30 mph by default of a system of street lighting - Restricted Road status
- - - 30 mya yn ddiodyn oherwydd system goleuadau stryd - statws Ffordd Gyfyngedig
- . - . 30 mph by Order due to the presence of no street lighting
- . - . 30 mya trwy Orchymyn oherwydd diffyg goleuadau stryd
- 40 mph / mya
- 50 mph / mya
- 60 mph National Speed Limit, due to no street lighting
- 60 mya Terfyn Cyflymder Cenedlaethol, oherwydd diffyg goleuadau stryd
- - - 60 mph by Order due to the presence of street lighting - De-restricted Road status
- - - 60 mya trwy Orchymyn oherwydd diffyg goleuadau stryd – statws Ffordd Wedi'i Dadgyfyngu
- ■ ■ 70 mph / mya
- Roads subject to separate Orders
- Ffydd sy'n destun Gorchmynion ar wahân
- County Boundary / Ffin y Sir



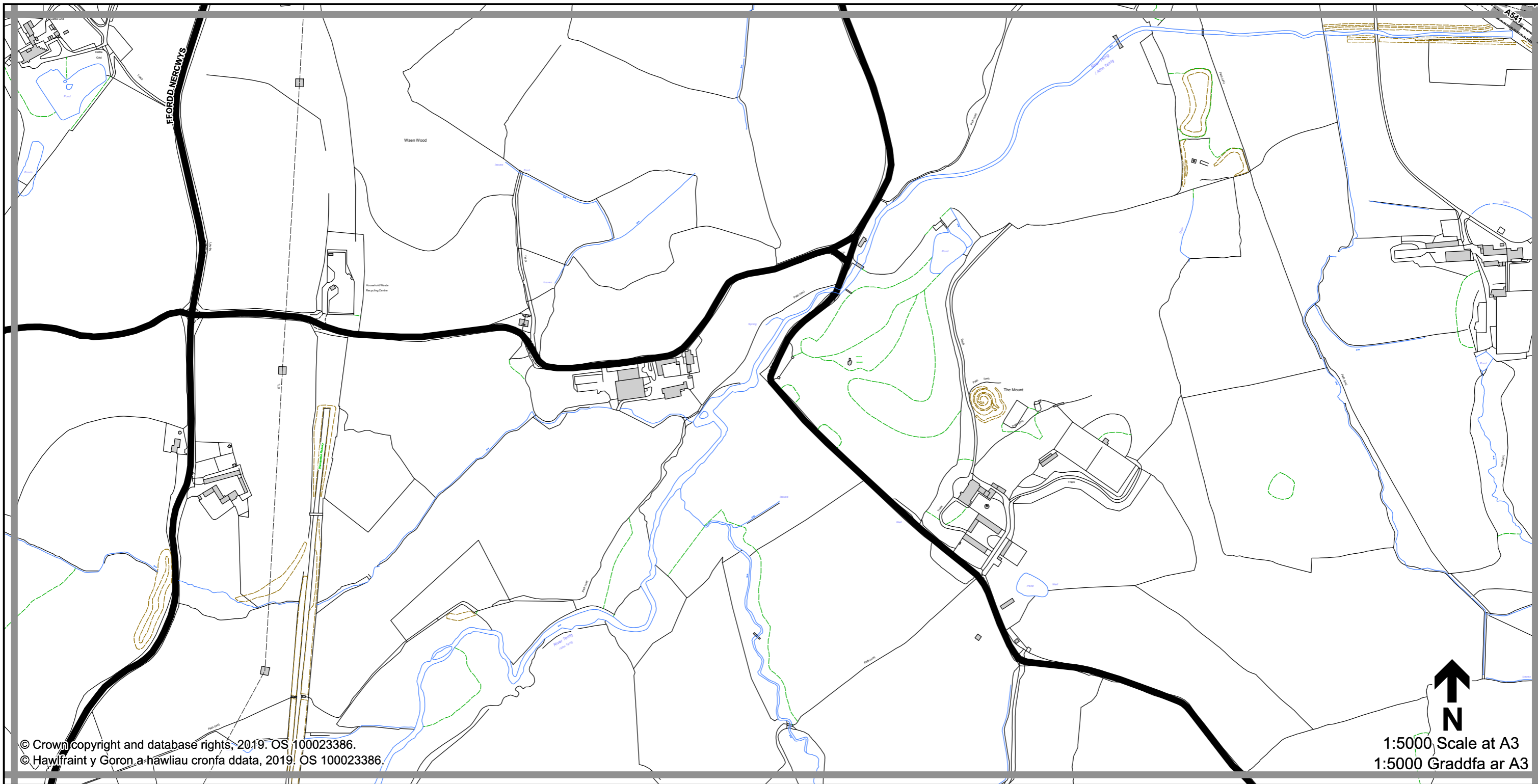
**THE FLINTSHIRE COUNTY COUNCIL (VARIOUS ROADS)  
 (20MPH, 30MPH, 40MPH, 50MPH SPEED LIMITS AND  
 DERESTRICTED ROADS) ORDER 20--**

**CYNGOR SIR Y FFLINT GORCHYMYN (AMRYWIOL FFYRDD)  
 (TERFYN CYFLYMDER 20MYA, 30MYA, 40MYA, 50MYA A  
 FFYRDD HEB EU CYFYNGU) 20--**

**Sheet**  
**J8**  
**Dalen**

**Sheet Revision Number:**  
**Rhif Adolgiad Y Ddalen: 1**

**Sheet Active from:**  
**Dalen yn weithredol o: --/--/20--**



© Crown copyright and database rights, 2019. OS 100023386.  
 © Hawlfraint y Goron a hawliau cronfa ddata, 2019. OS 100023386.

1:5000 Scale at A3  
 1:5000 Graddfa ar A3

**Legend / Eglurhad**

- 20 mph / mya
- 30 mph by default of a system of street lighting - Restricted Road status
- - - 30 mya yn ddiodyn oherwydd system goleuadau stryd - statws Ffordd Gyfyngedig
- - - 30 mph by Order due to the presence of no street lighting
- - - 30 mya trwy Orchymyn oherwydd diffyg goleuadau stryd
- 40 mph / mya
- 50 mph / mya
- 60 mph National Speed Limit, due to no street lighting
- 60 mya Terfyn Cyflymder Cenedlaethol, oherwydd diffyg goleuadau stryd
- - - 60 mph by Order due to the presence of street lighting - De-restricted Road status
- - - 60 mya trwy Orchymyn oherwydd diffyg goleuadau stryd - statws Ffordd Wedi'i Dadgyfyngu
- ■ ■ 70 mph / mya
- Roads subject to separate Orders
- Ffyrdd sy'n destun Gorchmynion ar wahân
- County Boundary / Ffin y Sir

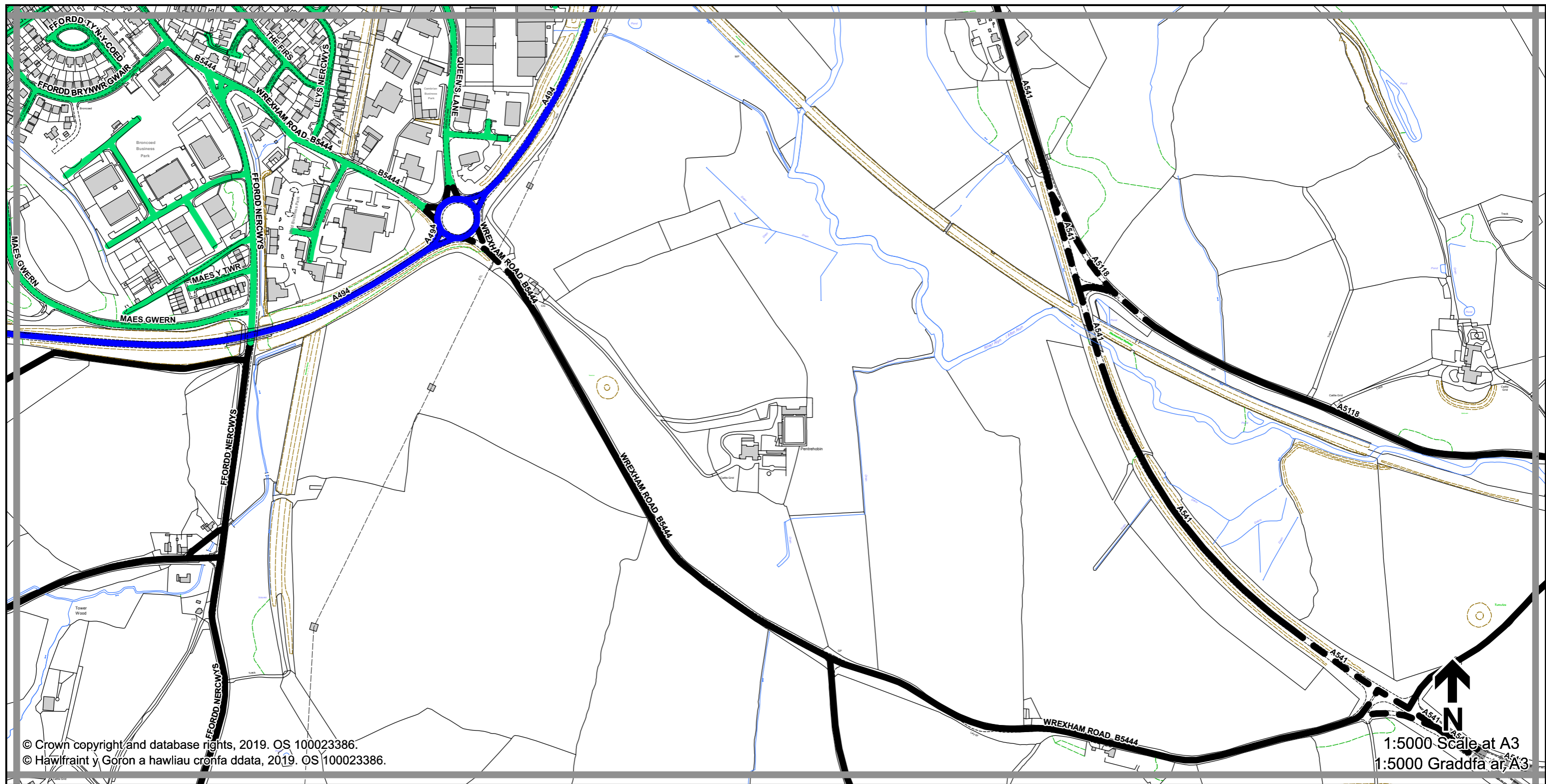


**THE FLINTSHIRE COUNTY COUNCIL (VARIOUS ROADS)  
 (20MPH, 30MPH, 40MPH, 50MPH SPEED LIMITS AND  
 DERESTRICTED ROADS) ORDER 20--**

**CYNGOR SIR Y FFLINT GORCHYMYN (AMRYWIOL FFYRDD)  
 (TERFYN CYFLYMDER 20MYA, 30MYA, 40MYA, 50MYA A  
 FFYRDD HEB EU CYFYNGU) 20--**

**Sheet  
 J9  
 Dalen**

**Sheet Revision Number:  
 Rhif Adolgiad Y Ddalen: 1**  
**Sheet Active from:  
 Dalen yn weithredol o: --/--/20--**



© Crown copyright and database rights, 2019. OS 100023386.  
 © Hawlfraint y Goron a hawliau cronfa ddata, 2019. OS 100023386.

1:5000 Scale at A3  
 1:5000 Graddfa ar A3

**Legend / Eglurhad**

- 20 mph / mya
- 30 mph by default of a system of street lighting - Restricted Road status
- - - 30 mya yn ddiodyn oherwydd system goleuadau stryd - statws Ffordd Gyfyngedig
- . - . 30 mph by Order due to the presence of no street lighting
- . - . 30 mya trwy Orchymyn oherwydd diffyg goleuadau stryd
- 40 mph / mya
- 50 mph / mya
- 60 mph National Speed Limit, due to no street lighting
- 60 mya Terfyn Cyflymder Cenedlaethol, oherwydd diffyg goleuadau stryd
- - - 60 mph by Order due to the presence of street lighting - De-restricted Road status
- - - 60 mya trwy Orchymyn oherwydd diffyg goleuadau stryd - statws Ffordd Wedi'i Dadgyfyngu
- ■ ■ 70 mph / mya
- Roads subject to separate Orders
- Ffyrdd sy'n destun Gorchmynion ar wahân
- County Boundary / Ffin y Sir



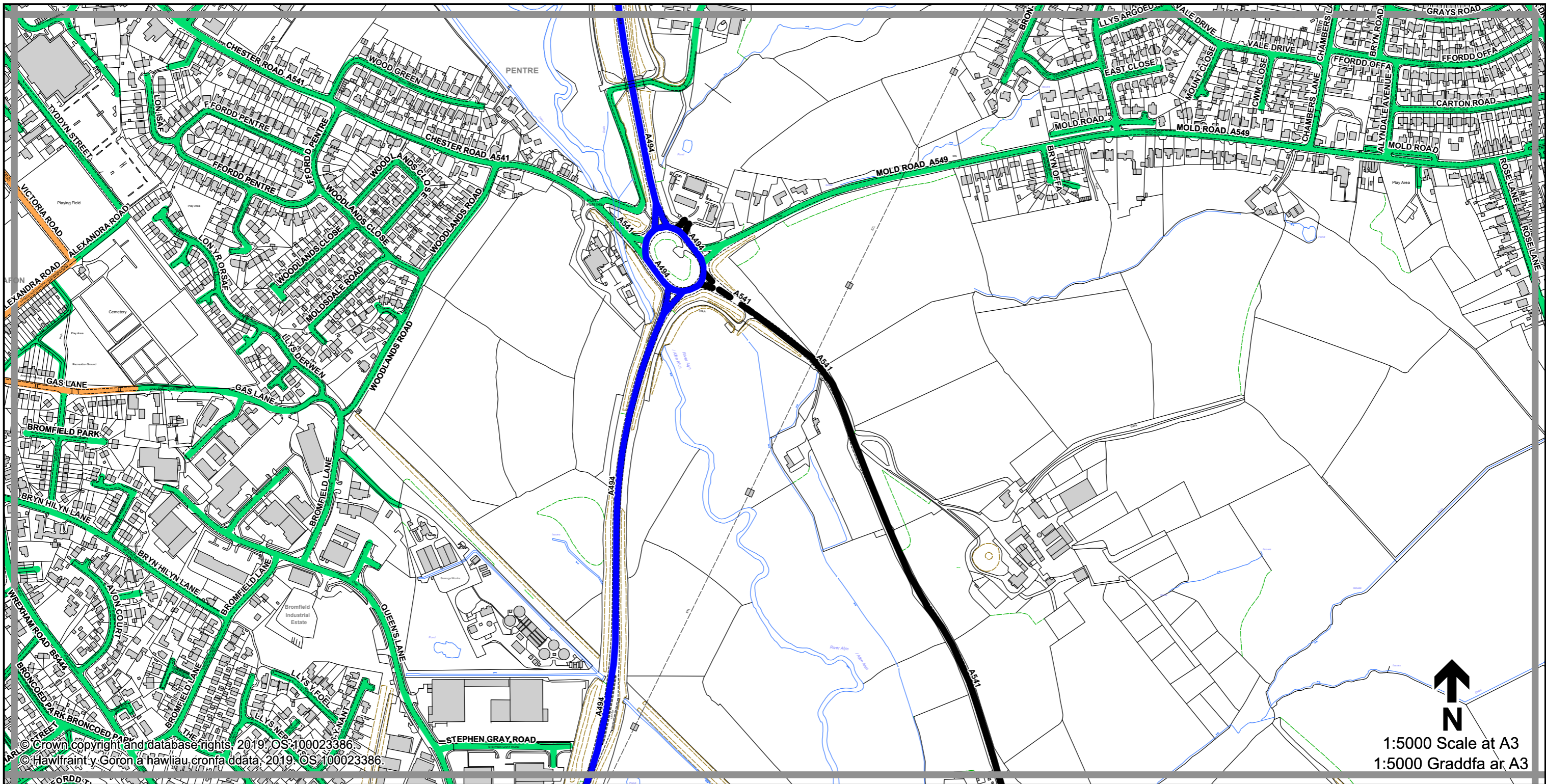
**THE FLINTSHIRE COUNTY COUNCIL (VARIOUS ROADS)  
 (20MPH, 30MPH, 40MPH, 50MPH SPEED LIMITS AND  
 DERESTRICTED ROADS) ORDER 20--**

**CYNGOR SIR Y FFLINT GORCHYMYN (AMRYWIOL FFYRDD)  
 (TERFYN CYFLYMDER 20MYA, 30MYA, 40MYA, 50MYA A  
 FFYRDD HEB EU CYFYNGU) 20--**

**Sheet**  
**J10**  
**Dalen**

**Sheet Revision Number:**  
 Rhif Adolgiad Y Ddalen: **1**

**Sheet Active from:**  
 Dalen yn weithredol o: **--/--/20--**



**Legend / Eglurhad**

- 20 mph / mya
- 30 mph by default of a system of street lighting - Restricted Road status
- - - 30 mya yn ddiodyn oherwydd system goleuadau stryd - statws Ffordd Gyfyngedig
- - - 30 mph by Order due to the presence of no street lighting
- - - 30 mya trwy Orchymyn oherwydd diffyg goleuadau stryd
- 40 mph / mya
- 50 mph / mya
- 60 mph National Speed Limit, due to no street lighting
- 60 mya Terfyn Cyflymder Cenedlaethol, oherwydd diffyg goleuadau stryd
- - - 60 mph by Order due to the presence of street lighting - De-restricted Road status
- - - 60 mya trwy Orchymyn oherwydd diffyg goleuadau stryd - statws Ffordd Wedi'i Dadgyfyngu
- ■ ■ 70 mph / mya
- Roads subject to separate Orders
- Ffyrrd sy'n destun Gorchmynion ar wahân
- County Boundary / Ffin y Sir

**THE FLINTSHIRE COUNTY COUNCIL (VARIOUS ROADS)  
(20MPH, 30MPH, 40MPH, 50MPH SPEED LIMITS AND  
DERESTRICTED ROADS) ORDER 20--**

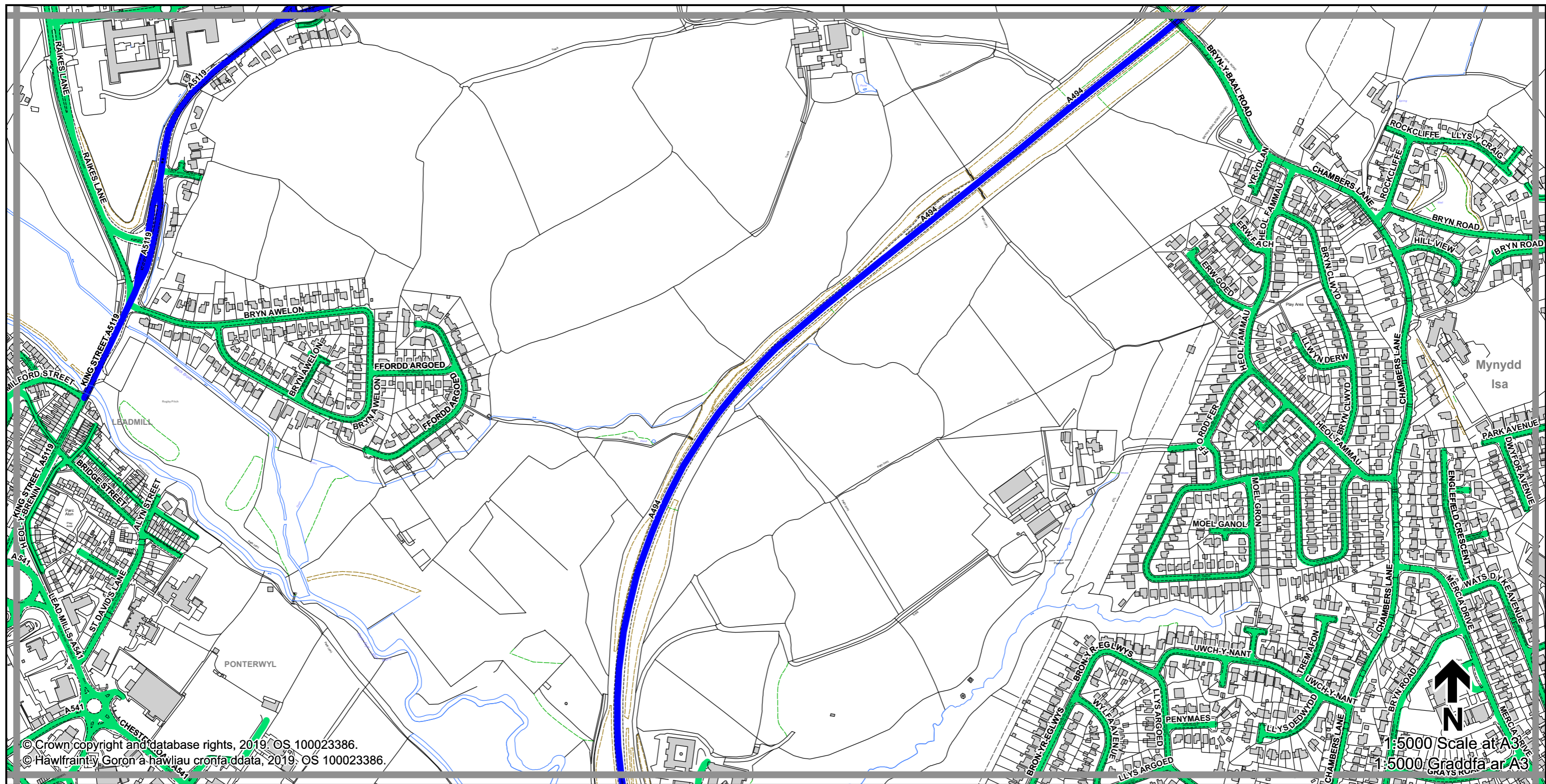
**CYNGOR SIR Y FFLINT GORCHYMYN (AMRYWIOL FFYRDD)  
(TERFYN CYFLYMDER 20MYA, 30MYA, 40MYA, 50MYA A  
FFYRDD HEB EU CYFYNGU) 20--**

**Sheet  
J11  
Dalen**

Sheet Revision Number:  
Rhif Adolgiad Y Ddalen: **1**  
Sheet Active from:  
Dalen yn weithredol o: **--/--/20--**



© Crown copyright and database rights, 2019. OS 100023386.  
© Hawfrain't y Goron a hawliau cronfa ddata, 2019. OS 100023386.



© Crown copyright and database rights, 2019. OS 100023386.  
 © Hawlfraint y Goron a hawliau cronfa ddata, 2019. OS 100023386.

**Legend / Eglurhad**

- 20 mph / mya
- 30 mph by default of a system of street lighting - Restricted Road status
- - - 30 mya yn ddiodyn oherwydd system goleuadau stryd - statws Ffordd Gyfyngedig
- . - . 30 mph by Order due to the presence of no street lighting
- . - . 30 mya trwy Orchymyn oherwydd diffyg goleuadau stryd
- 40 mph / mya
- 50 mph / mya
- 60 mph National Speed Limit, due to no street lighting
- 60 mya Terfyn Cyflymder Cenedlaethol, oherwydd diffyg goleuadau stryd
- - - 60 mph by Order due to the presence of street lighting - De-restricted Road status
- . - . 60 mya trwy Orchymyn oherwydd diffyg goleuadau stryd - statws Ffordd Wedi'i Dadgyfyngu
- ■ ■ 70 mph / mya
- Roads subject to separate Orders
- Ffyrdd sy'n destun Gorchmynion ar wahân
- County Boundary / Ffin y Sir



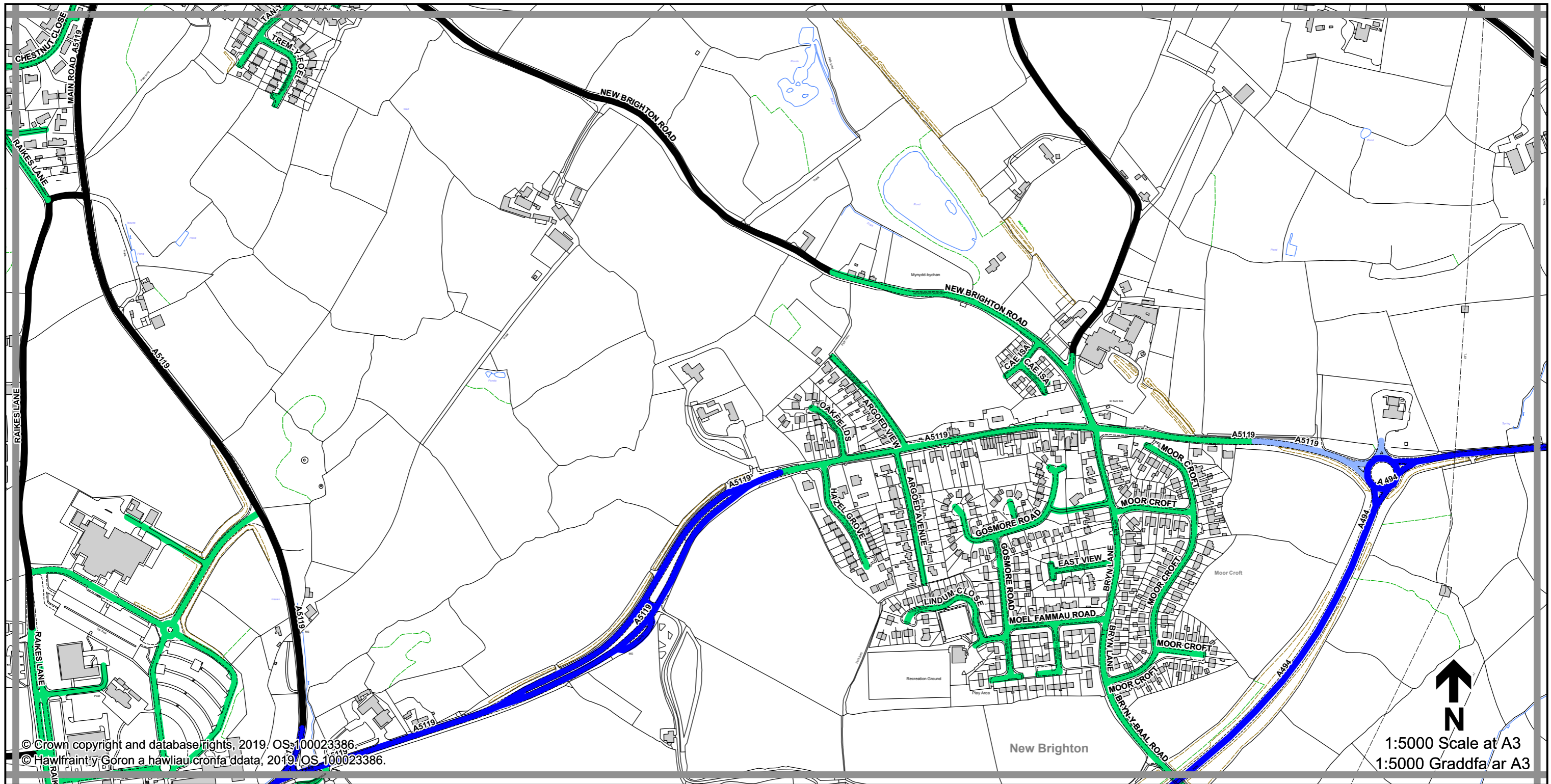
**THE FLINTSHIRE COUNTY COUNCIL (VARIOUS ROADS) (20MPH, 30MPH, 40MPH, 50MPH SPEED LIMITS AND DERESTRICTED ROADS) ORDER 20--**

**CYNGOR SIR Y FFLINT GORCHYMYN (AMRYWIOL FFYRDD) (TERFYN CYFLYMDER 20MYA, 30MYA, 40MYA, 50MYA A FFYRDD HEB EU CYFYNGU) 20--**

**Sheet  
J12  
Dalen**

Sheet Revision Number:  
Rhif Adolgiad Y Ddalen: **1**

Sheet Active from:  
Dalen yn weithredol o: **--/--/20--**



© Crown copyright and database rights, 2019, OS 100023386  
 © Hawlfraint y Goron a hawliau cronfa ddata, 2019, OS 100023386.

1:5000 Scale at A3  
 1:5000 Graddfa ar A3

**Legend / Eglurhad**

- 20 mph / mya
- 30 mph by default of a system of street lighting - Restricted Road status
- 30 mya yn ddiodyn oherwydd system goleuadau stryd - statws Ffordd Gyfyngedig
- - - 30 mph by Order due to the presence of no street lighting
- - - 30 mya trwy Orchymyn oherwydd diffyg goleuadau stryd
- 40 mph / mya
- 50 mph / mya
- 60 mph National Speed Limit, due to no street lighting
- 60 mya Terfyn Cyflymder Cenedlaethol, oherwydd diffyg goleuadau stryd
- - - 60 mph by Order due to the presence of street lighting - De-restricted Road status
- - - 60 mya trwy Orchymyn oherwydd diffyg goleuadau stryd - statws Ffordd Wedi'i Dadgyfyngu
- ■ ■ 70 mph / mya
- Roads subject to separate Orders
- Ffyrdd sy'n destun Gorchmynion ar wahân
- County Boundary / Ffin y Sir

**THE FLINTSHIRE COUNTY COUNCIL (VARIOUS ROADS) (20MPH, 30MPH, 40MPH, 50MPH SPEED LIMITS AND DERESTRICTED ROADS) ORDER 20--**

**CYNGOR SIR Y FFLINT GORCHYMYN (AMRYWIOL FFYRDD) (TERFYN CYFLYMDER 20MYA, 30MYA, 40MYA, 50MYA A FFYRDD HEB EU CYFYNGU) 20--**

**Sheet  
 J13  
 Dalen**

Sheet Revision Number:  
 Rhif Adolgiad Y Ddalen: **1**  
 Sheet Active from:  
 Dalen yn weithredol o: --/--/20--







