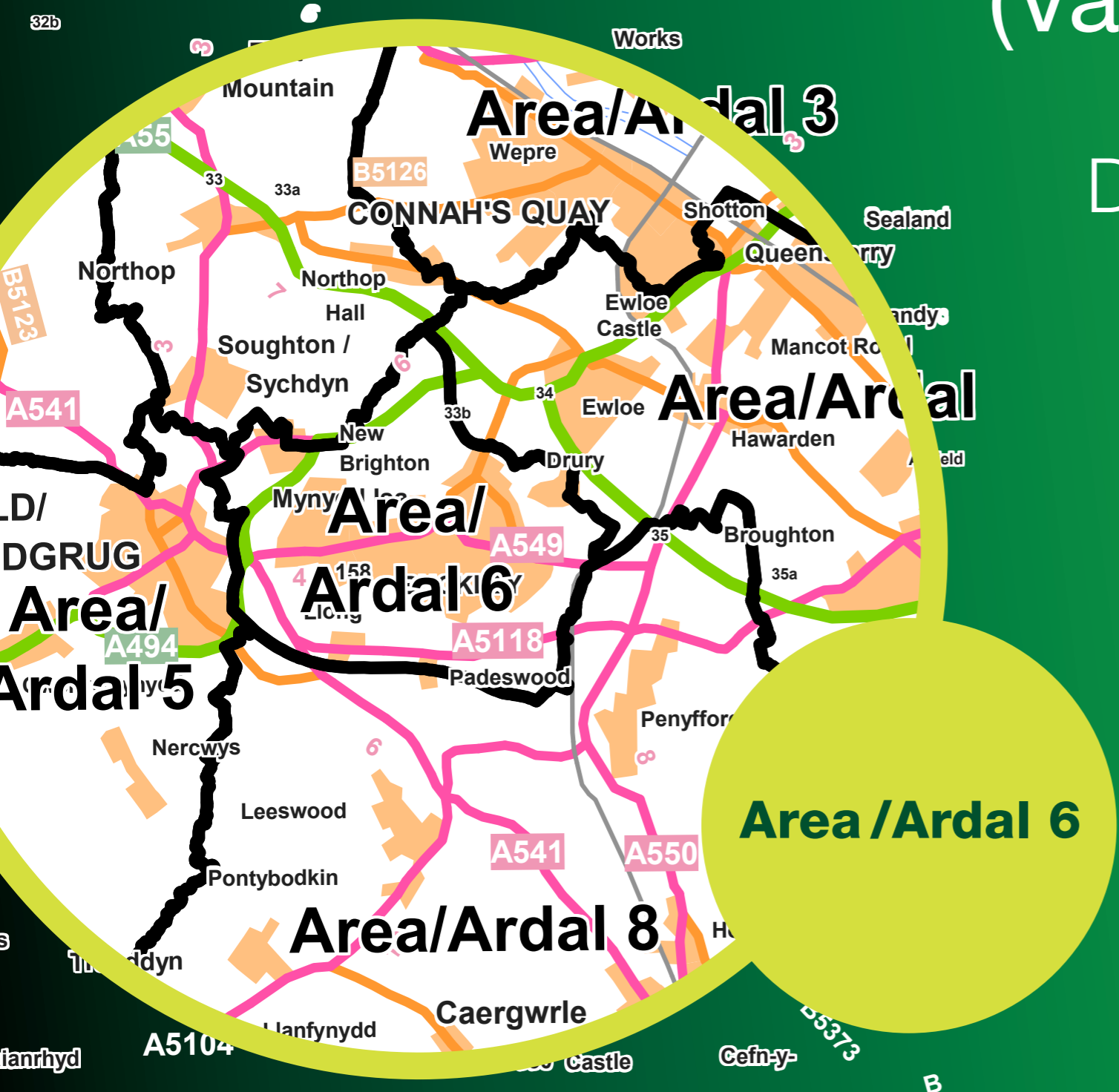
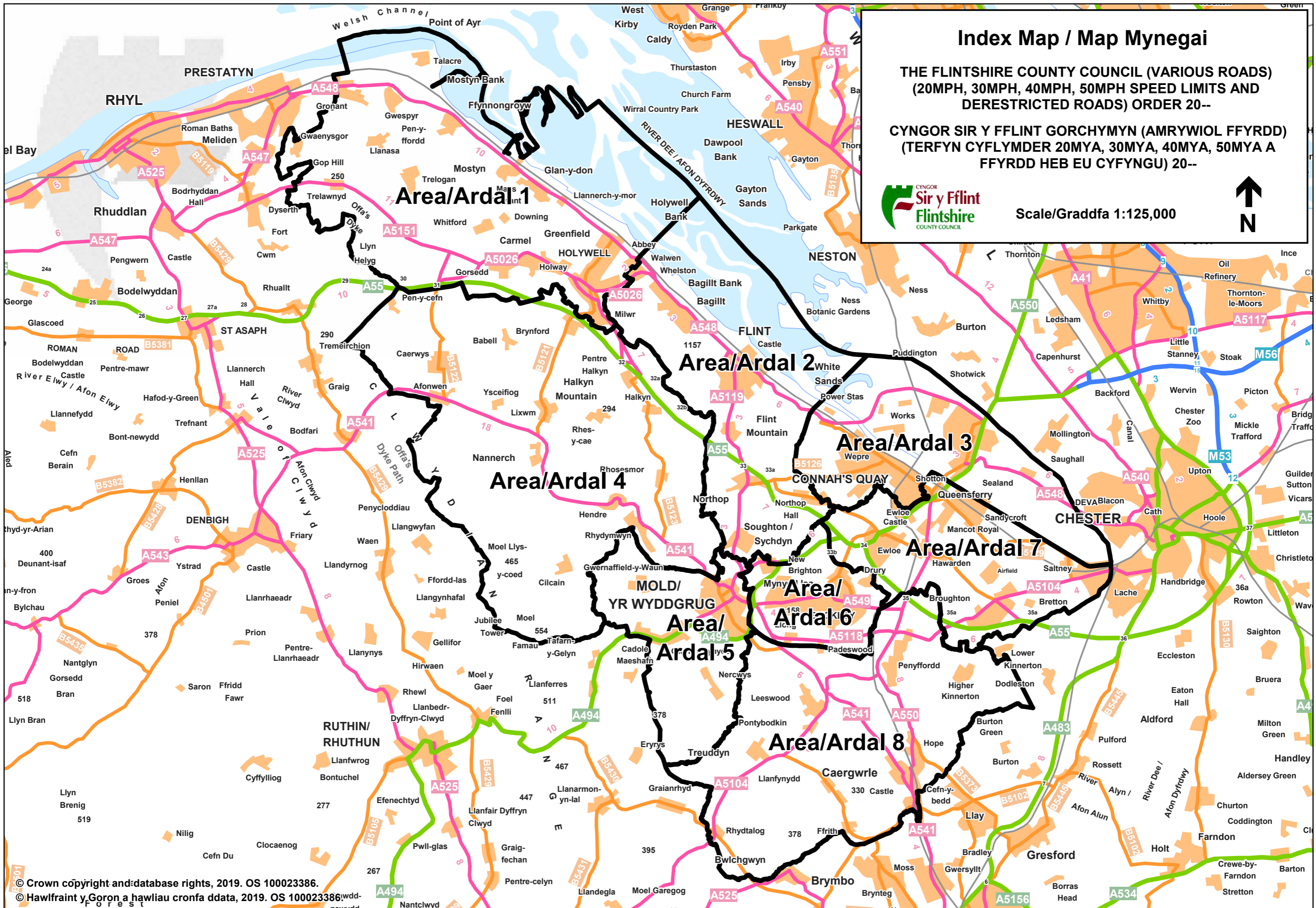


The Flintshire County Council
**(Various Roads)(20mph, 30mph,
40mph, 50mph Speed Limits and
Derestricted Roads) Order 201-**



Gorchymyn Cyngor Sir Y Fflint
(Ffyrdd Amrywiol) (Terfyn
Cyflymder 20mya, 30mya,
40mya, 50mya a Ffyrdd heb
Gyfyngiad) 201-



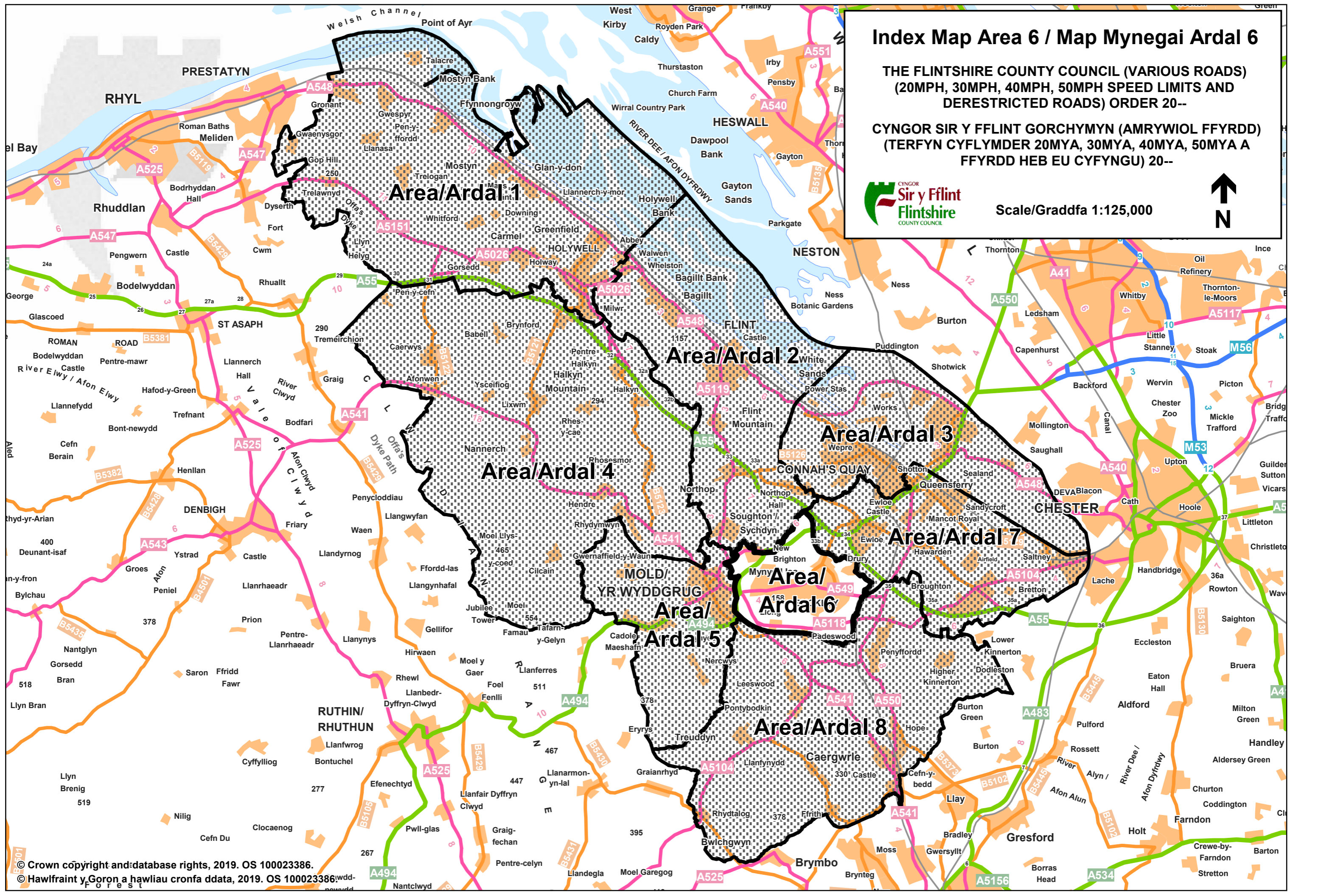
Index Map Area 6 / Map Mynegai Ardal 6

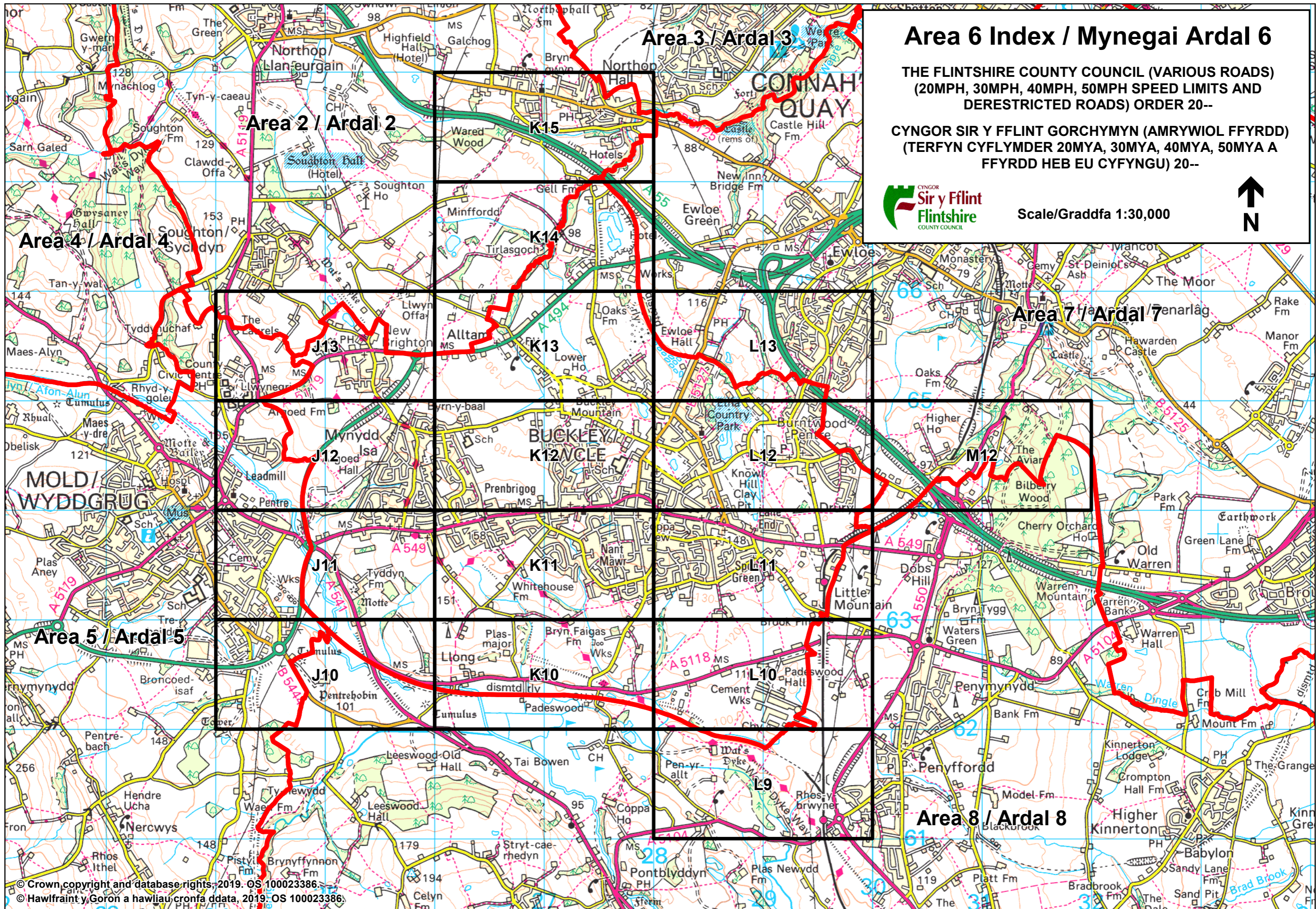
THE FLINTSHIRE COUNTY COUNCIL (VARIOUS ROADS)
(20MPH, 30MPH, 40MPH, 50MPH SPEED LIMITS AND
DERESTRICTED ROADS) ORDER 20--

CYNGOR SIR Y FFLINT GORCHYMYN (AMRYWIOL FFYRDD)
(TERFYN CYFLYMDER 20MYA, 30MYA, 40MYA, 50MYA A
FFYRDD HEB EU CYFYNGU) 20--



Scale/Graddfa 1:125,000





Area 6 Index / Mynegai Ardal 6

THE FLINTSHIRE COUNTY COUNCIL (VARIOUS ROADS)
(20MPH, 30MPH, 40MPH, 50MPH SPEED LIMITS AND
DERESTRICTED ROADS) ORDER 20--

CYNGOR SIR Y FFLINT GORCHYMYN (AMRYWIOL FFYRDD)
(TERFYN CYFLYMDER 20MYA, 30MYA, 40MYA, 50MYA A
FFYRDD HEB EU CYFYNGU) 20--



Scale/Graddfa 1:30,000



Area 6 Road Index / Ardal 6 Mynegai Ffyrdd

Alltami, Buckley/Bwcle, Burntwood, Drury, Ewloe Green, Hawarden/Penarlâg, Little Mountain, Llong, Mold/Yr Wyddgrug, Mynydd Isa, New Brighton, Padeswood

| Road/Ffordd | Settlement/Anheddiad | Sheet/Dalen | Road/Ffordd | Settlement/Anheddiad | Sheet/Dalen |
|--------------------|----------------------|---------------|------------------|----------------------|---------------|
| A55 | Hawarden/Penarlâg | L13 | BEECHTREE ROAD | Buckley/Bwcle | K12 |
| A494 | Alltami | K13, K14 | BELMONT CRESCENT | Buckley/Bwcle | K12 |
| A494 | Mold/Yr Wyddgrug | J11, J12 | BELMONT ROAD | Buckley/Bwcle | L12 |
| A494 | Mynydd Isa | J12 | BENTLEY AVENUE | Buckley/Bwcle | L12 |
| A494 | New Brighton | J13 | BERWYN CLOSE | Buckley/Bwcle | L11 |
| A541 | Mold/Yr Wyddgrug | J10, J11 | BERWYN CLOSE | Mynydd Isa | K12 |
| A541 | Mynydd Isa | J11 | BILBERRY GROVE | Buckley/Bwcle | K12 |
| A549 | Buckley/Bwcle | K11, K12, L11 | BIRCH CLOSE | Buckley/Bwcle | L11 |
| A549 | Little Mountain | L11 | BIRKDALE AVENUE | Buckley/Bwcle | K12 |
| A549 | Mynydd Isa | J11, K11 | BISTRE AVENUE | Buckley/Bwcle | K11, K12 |
| A5118 | Llong | J10, K10 | BISTRE CLOSE | Buckley/Bwcle | K12 |
| A5118 | Padeswood | K10, L10 | BOD OFFA DRIVE | Buckley/Bwcle | K11 |
| A5119 | Mold/Yr Wyddgrug | J13 | BRAMBLE CLOSE | Buckley/Bwcle | L11 |
| A5119 | New Brighton | J13 | BRIAR DRIVE | Buckley/Bwcle | L11 |
| B5127 | Buckley/Bwcle | K12, L12, L13 | BRICKBARN CLOSE | Buckley/Bwcle | K12 |
| B5128 | Buckley/Bwcle | L11, L12 | BRICKFIELDS | Buckley/Bwcle | L11 |
| ABERLLANERCH DRIVE | Buckley/Bwcle | K12 | BRINDLE CLOSE | Buckley/Bwcle | L12 |
| ACORN CLOSE | Buckley/Bwcle | L11 | BRON-YR-EGLWYS | Mynydd Isa | J12 |
| AINSDALE CLOSE | Buckley/Bwcle | K12 | BROOK STREET | Buckley/Bwcle | L11 |
| ALLTAMI ROAD | Alltami | K13 | BROOKHILL CLOSE | Buckley/Bwcle | L11 |
| ALLTAMI ROAD | Buckley/Bwcle | K12 | BROOKHILL WAY | Buckley/Bwcle | K13 |
| ALWEN AVENUE | Mynydd Isa | K12 | BRUNSWICK ROAD | Buckley/Bwcle | K11, L11 |
| ALYN ROAD | Buckley/Bwcle | K11 | BRYAN GROVE | Mynydd Isa | J12 |
| ALYNDALE AVENUE | Mynydd Isa | J11 | BRYN AWELON | Buckley/Bwcle | K11 |
| ARAN CLOSE | Mynydd Isa | K12 | BRYN CLWYD | Mynydd Isa | J12 |
| ARGOED AVENUE | New Brighton | J13 | BRYN DERWEN | Mynydd Isa | K11 |
| ARGOED ROAD | Buckley/Bwcle | K12 | BRYN LANE | New Brighton | J13 |
| ARGOED VIEW | New Brighton | J13 | BRYN MAWR | Buckley/Bwcle | K11 |
| ASH DRIVE | Buckley/Bwcle | K12 | BRYN OFFA | Mynydd Isa | J11 |
| ASH GROVE | Mynydd Isa | K12 | BRYN ROAD | Alltami | K12 |
| AVONDALE ROAD | Buckley/Bwcle | L11 | BRYN ROAD | Mynydd Isa | J11, J12, K12 |
| BANK LANE | Drury | L12 | BRYNWOOD DRIVE | Buckley/Bwcle | K11 |
| BANK ROW | Buckley/Bwcle | L11 | BRYN-Y-BAAL ROAD | Mynydd Isa | J12 |
| BANNEL LANE | Buckley/Bwcle | L11 | BRYN-Y-BAAL ROAD | New Brighton | J13 |
| BEAUMARIS CLOSE | Buckley/Bwcle | L12 | BURNTWOOD COURT | Burntwood | L12 |
| BECKETTS LANE | Buckley/Bwcle | K11 | BURNTWOOD ROAD | Burntwood | L12, L13 |
| BEECH GROVE | Mynydd Isa | K12 | BUTTERLY DRIVE | Buckley/Bwcle | L11 |
| BEECH ROAD | Drury | L12 | CAE ISA | New Brighton | J13 |

Area 6 Road Index / Ardal 6 Mynegai Ffyrdd

Alltami, Buckley/Bwcle, Burntwood, Drury, Ewloe Green, Hawarden/Penarlâg, Little Mountain, Llong, Mold/Yr Wyddgrug, Mynydd Isa, New Brighton, Padeswood

| Road/Ffordd | Settlement/Anheddiad | Sheet/Dalen | Road/Ffordd | Settlement/Anheddiad | Sheet/Dalen |
|------------------|----------------------|-------------|---------------------|----------------------|-------------|
| CAERPHILLY ROAD | Buckley/Bwcle | L12 | DAULWYN ROAD | Burntwood | L12 |
| CANOL Y BRYN | Mynydd Isa | K12 | DAWN CLOSE | Buckley/Bwcle | K11 |
| CARTON ROAD | Mynydd Isa | J11 | DEGANWY CLOSE | Buckley/Bwcle | L13 |
| CATHERALL AVE | Buckley/Bwcle | L12 | DELAMERE AVENUE | Buckley/Bwcle | L11 |
| CATHERALL AVENUE | Buckley/Bwcle | L11, L12 | DENBIGH CLOSE | Buckley/Bwcle | L13 |
| CEDAR CLOSE | Buckley/Bwcle | K12 | DINGHOUSE | Burntwood | L12, L13 |
| CHAMBERS LANE | Mynydd Isa | J11, J12 | DINGHOUSE WOOD | Burntwood | L12 |
| CHERRY DRIVE | Mynydd Isa | K12 | DIRTY MILE | Little Mountain | L11 |
| CHESHIRE LANE | Buckley/Bwcle | K12 | DRURY LANE | Buckley/Bwcle | L12 |
| CHESTER ROAD | Buckley/Bwcle | L11 | DRURY LANE | Drury | L12 |
| CHURCH CLOSE | Buckley/Bwcle | L12 | DRURY NEW ROAD | Buckley/Bwcle | L12 |
| CHURCH ROAD | Buckley/Bwcle | L11, L12 | DUFFRYN CLOSE | Buckley/Bwcle | L11 |
| CHURCH VIEW | Buckley/Bwcle | L12 | DUKE'S FIELD DRIVE | Buckley/Bwcle | L11, L12 |
| CLAYTON ROAD | Buckley/Bwcle | L11 | DUKESFIELD CLOSE | Buckley/Bwcle | L12 |
| CLEDWEN DRIVE | Mynydd Isa | K12 | DWYFOR AVENUE | Mynydd Isa | J12 |
| CLOS Y CAPEL | Buckley/Bwcle | L12 | EAST CLOSE | Mynydd Isa | J11 |
| CLWYD AVENUE | Mynydd Isa | K11 | EAST VIEW | New Brighton | J13 |
| CLWYD CRESCENT | New Brighton | J13 | EGLWYS CLOSE | Buckley/Bwcle | K11 |
| CLWYD GROVE | Buckley/Bwcle | K11 | ELFED DRIVE | Buckley/Bwcle | K12 |
| CLYDESDALE ROAD | Drury | L12 | ELLESMERE ROAD | Mynydd Isa | K11 |
| COLLIERS LANE | Mynydd Isa | K11, K12 | ELM GROVE | Buckley/Bwcle | K11 |
| COLLIERS WAY | Buckley/Bwcle | L12 | ELM WALK | Mynydd Isa | K12 |
| CONNISTON DRIVE | Buckley/Bwcle | L12 | ELWY CLOSE | Mynydd Isa | K12 |
| CONWAY AVENUE | Buckley/Bwcle | L11 | ENGLEFIELD CRESCENT | Mynydd Isa | J12 |
| COPPA VIEW | Buckley/Bwcle | L11 | ERW FACH | Mynydd Isa | J12 |
| COPPAFIELD CLOSE | Buckley/Bwcle | L11 | ERW GOED | Mynydd Isa | J12 |
| COTTAGE GARDENS | Buckley/Bwcle | L11 | ETNA ROAD | Buckley/Bwcle | L12 |
| CRICCIETH CLOSE | Buckley/Bwcle | L13 | EWLOE PLACE | Buckley/Bwcle | K13, L12 |
| CROMWELL AVENUE | Buckley/Bwcle | K12 | FAIRFIELD ROAD | Drury | L12 |
| CRUD-Y-GWYNT | Mynydd Isa | K11 | FARM CLOSE | Buckley/Bwcle | K11 |
| CWM CLOSE | Mynydd Isa | J11 | FARM ROAD | Buckley/Bwcle | K11 |
| CWRT BRENIG | Buckley/Bwcle | L11 | FFORDD ARGOED | Buckley/Bwcle | K12 |
| CWRT NUTTALL | Buckley/Bwcle | K12 | FFORDD BRANNAN | Buckley/Bwcle | K12 |
| CWRT RIGBY | Buckley/Bwcle | K12 | FFORDD BRENIG | Mynydd Isa | K12 |
| CWRT WILKINSON | Buckley/Bwcle | L11 | FFORDD BRIGOG | Mynydd Isa | K11 |
| DAFYDD CLOSE | Mynydd Isa | K12 | FFORDD FER | Mynydd Isa | J12 |
| DAISY HILL ROAD | Buckley/Bwcle | L11 | FFORDD OFFA | Mynydd Isa | J11 |
| DALESIDE | Buckley/Bwcle | K11 | FFORDD OGWEN | Mynydd Isa | K12 |

Area 6 Road Index / Ardal 6 Mynegai Ffyrdd

Alltami, Buckley/Bwcle, Burntwood, Drury, Ewloe Green, Hawarden/Penarlâg, Little Mountain, Llong, Mold/Yr Wyddgrug, Mynydd Isa, New Brighton, Padeswood

| Road/Ffordd | Settlement/Anheddiad | Sheet/Dalen | Road/Ffordd | Settlement/Anheddiad | Sheet/Dalen |
|---------------------|----------------------|-------------|----------------------|----------------------|---------------|
| FFORDD ROWLAND | Buckley/Bwcle | K12 | HORNBEAM AVENUE | Buckley/Bwcle | L11 |
| FIELD FARM LANE | Buckley/Bwcle | K12 | JOCOBAN WAY | Buckley/Bwcle | L11 |
| FIELD FARM ROAD | Buckley/Bwcle | K12 | JUBILEE COURT | Buckley/Bwcle | L11 |
| FOREST CLOSE | Buckley/Bwcle | L11 | JUBILEE ROAD | Buckley/Bwcle | L11 |
| FRASER DRIVE | Buckley/Bwcle | K11 | KILN CLOSE | Buckley/Bwcle | K12 |
| GARDD EIRLYS | Mynydd Isa | K11 | KNOWLE LANE | Buckley/Bwcle | L12 |
| GLOBE WAY | Buckley/Bwcle | L12, L13 | KNOWLHILL CLOSE | Buckley/Bwcle | L12 |
| GOSMORE ROAD | New Brighton | J13 | LAKESIDE CLOSE | Buckley/Bwcle | K13 |
| GRANGE MOUNT COURT | Buckley/Bwcle | K12 | LAMB'S LANE | Buckley/Bwcle | L11 |
| GRASMERE CRESCENT | Buckley/Bwcle | L12 | LANGDALE AVENUE | Buckley/Bwcle | L12 |
| GRAYS ROAD | Mynydd Isa | J11 | LANGFORD CRESCENT | Buckley/Bwcle | K11 |
| GROSVENOR DRIVE | Buckley/Bwcle | K12 | LAUREL DRIVE | Buckley/Bwcle | L11 |
| GWAUN EWLOE | Buckley/Bwcle | K13 | LEA DRIVE | Buckley/Bwcle | L11 |
| GWEL Y MYNYDD | Buckley/Bwcle | K12 | LEESWOOD ROAD | Buckley/Bwcle | K11 |
| HANCOCK'S LANE | Buckley/Bwcle | K11 | LEXHAM GREEN CLOSE | Buckley/Bwcle | L11 |
| HANMER CLOSE | Buckley/Bwcle | L11 | LINDERICK AVENUE | Buckley/Bwcle | K12 |
| HANSON DRIVE | Buckley/Bwcle | L12 | LINDUM CLOSE | New Brighton | J13 |
| HARLECH CLOSE | Buckley/Bwcle | L13 | LINTHORPE CLOSE | Buckley/Bwcle | L12 |
| HAWARDEN DRIVE | Drury | L12 | LINTHORPE GARDENS | Buckley/Bwcle | L11 |
| HAWKESBURY ROAD | Buckley/Bwcle | K12, L12 | LINTHORPE ROAD | Buckley/Bwcle | K12, L12 |
| HAWTHORNE AVENUE | Buckley/Bwcle | L11 | LITTLE MOUNTAIN ROAD | Little Mountain | L11 |
| HAZEL GROVE | New Brighton | J13 | LIVERPOOL ROAD | Buckley/Bwcle | K12, L12, L13 |
| HEATHLAND CLOSE | Buckley/Bwcle | L11 | LLEWELYN DRIVE | Mynydd Isa | K12 |
| HEOL FAMMAU | Mynydd Isa | J12 | LLWYN DERW | Mynydd Isa | J12 |
| HERITAGE DRIVE | Buckley/Bwcle | L12 | LLWYN HELIG | Buckley/Bwcle | K13 |
| HEWITT'S LANE | Buckley/Bwcle | K12 | LLWYN LLUS | Buckley/Bwcle | K12 |
| HIGHER COMMON CLOSE | Buckley/Bwcle | L12 | LLWYNON CLOSE | Mynydd Isa | K12 |
| HIGHER COMMON ROAD | Buckley/Bwcle | L12 | LLYS ALEXANDRA | Buckley/Bwcle | L11 |
| HIGHER COMMON WAY | Buckley/Bwcle | L12 | LLYS ARGOED | Mynydd Isa | J11, J12 |
| HIGHFIELD AVENUE | Mynydd Isa | K12 | LLYS BERLLAN | Buckley/Bwcle | K11 |
| HIGHFIELD DRIVE | Buckley/Bwcle | L11 | LLYS DEDWYDD | Mynydd Isa | J12 |
| HILL VIEW | Mynydd Isa | J12 | LLYS FAMMAU | Mynydd Isa | J12 |
| HILLARY GROVE | Buckley/Bwcle | K11 | LLYS GWYNANT | Mynydd Isa | K12 |
| HILLSIDE CRESCENT | Buckley/Bwcle | K11 | LLYS MAI | Buckley/Bwcle | K12 |
| HILLSVIEW ROAD | Buckley/Bwcle | K11 | LLYS PADESWOOD | Buckley/Bwcle | K11 |
| HOLLY CLOSE | Buckley/Bwcle | K12 | LLYS VICTORIA | Buckley/Bwcle | L11 |
| HOLMLEIGH CLOSE | Buckley/Bwcle | K12 | LLYS WYLFA | Mynydd Isa | J12 |
| HOPE VIEW COURT | Buckley/Bwcle | L12 | LLYS Y CRAIG | Mynydd Isa | J12 |

Area 6 Road Index / Ardal 6 Mynegai Ffyrdd

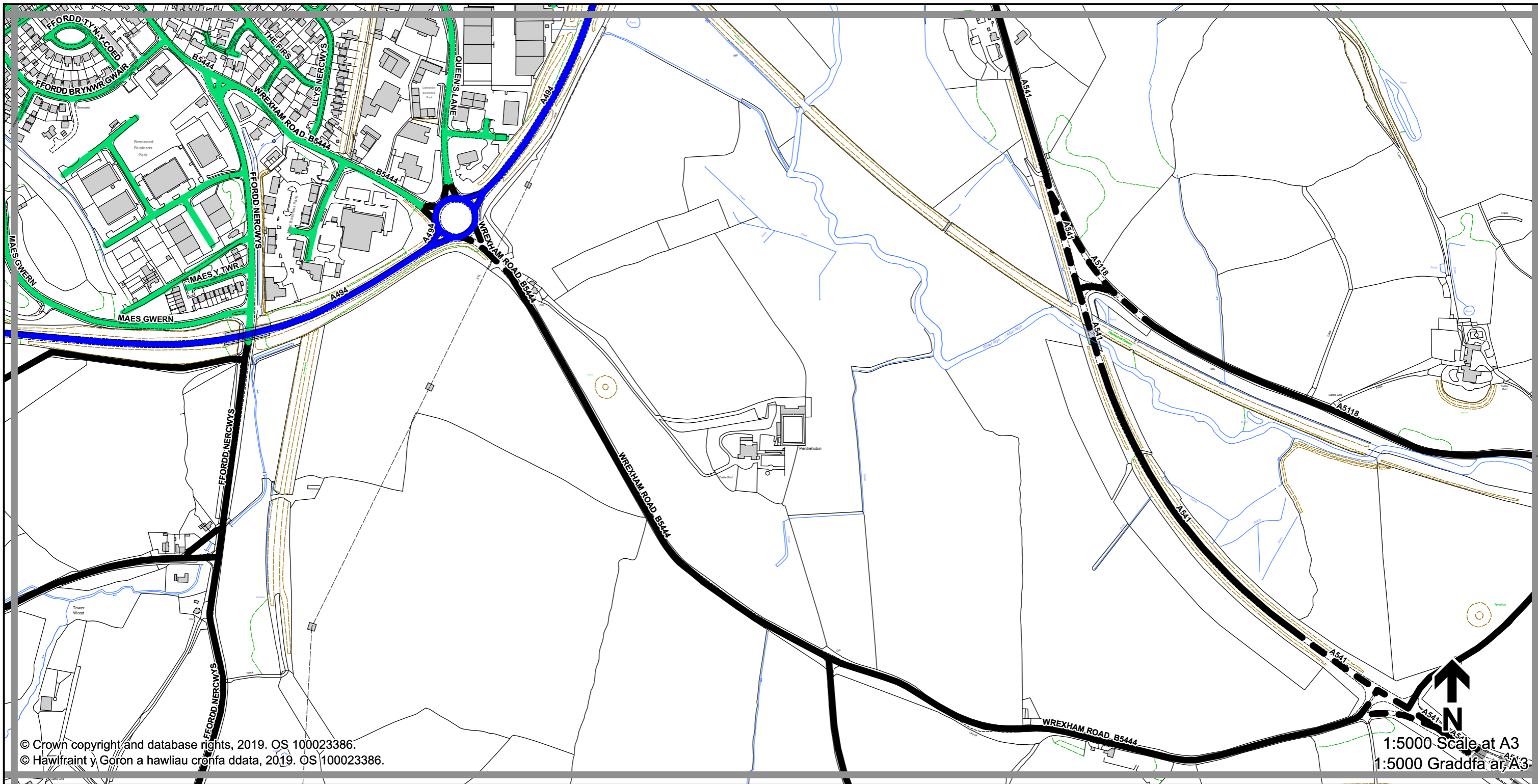
Alltami, Buckley/Bwcle, Burntwood, Drury, Ewloe Green, Hawarden/Penarlâg, Little Mountain, Llong, Mold/Yr Wyddgrug, Mynydd Isa, New Brighton, Padeswood

| Road/Ffordd | Settlement/Anheddiad | Sheet/Dalen | Road/Ffordd | Settlement/Anheddiad | Sheet/Dalen |
|----------------------|----------------------|-------------|----------------------|----------------------|-------------|
| LÔN PRITCHARD | Buckley/Bwcle | K12 | NANT MAWR ROAD | Buckley/Bwcle | K11 |
| LYME GROVE | Buckley/Bwcle | L11 | NANT VIEW COURT | Buckley/Bwcle | K11 |
| MAELOR CLOSE | Buckley/Bwcle | L11 | NEW BRIGHTON ROAD | New Brighton | J13 |
| MANOR DRIVE | Buckley/Bwcle | L11 | NEW MOUNT | Buckley/Bwcle | L12 |
| MAPLE GROVE | Drury | L12 | NEWTORN PLACE | Buckley/Bwcle | K11 |
| MARBURY AVENUE | Buckley/Bwcle | L11 | NEWTON DRIVE | Drury | L12 |
| MAXWELL CLOSE | Buckley/Bwcle | L12 | OAK DRIVE | Buckley/Bwcle | K13 |
| MAYFIELD DRIVE | Buckley/Bwcle | K11 | OAK TREE CLOSE | Buckley/Bwcle | L12 |
| MAYFIELD MEWS | Buckley/Bwcle | K12 | OAKFIELD ROAD | Buckley/Bwcle | L11 |
| MEADOW AVENUE | Burntwood | L12 | OAKFIELDS | New Brighton | J13 |
| MEADOW VIEW | Little Mountain | L11 | OAKWOOD GROVE | Drury | L12 |
| MEG'S LANE | Buckley/Bwcle | L11 | OCHR Y WAEN | Buckley/Bwcle | K12 |
| MELBOURNE ROAD | Buckley/Bwcle | K11 | OLD BANK LANE | Buckley/Bwcle | K11 |
| MERCIA DRIVE | Mynydd Isa | J12, K11 | OLD FIELD FARM LANE | Buckley/Bwcle | K12 |
| MIDDLE COMMON LANE | Buckley/Bwcle | K12 | ORCHARD CLOSE | Buckley/Bwcle | K11 |
| MILL LANE | Buckley/Bwcle | K12 | OVERDALE AVE | Mynydd Isa | K11 |
| MINERS WAY | Buckley/Bwcle | L12 | OVERLEIGH DRIVE | Buckley/Bwcle | K12 |
| MOEL FAMMAU ROAD | New Brighton | J13 | OVERTON CLOSE | Buckley/Bwcle | L11 |
| MOEL GANOL | Mynydd Isa | J12 | PADESWOOD DRIVE | Padeswood | L10 |
| MOEL GRON | Mynydd Isa | J12 | PADESWOOD LAKE ROAD | Padeswood | K10 |
| MOEL VIEW ROAD | Buckley/Bwcle | K11 | PADESWOOD ROAD NORTH | Buckley/Bwcle | K11 |
| MOEL VIEW ROAD | Mynydd Isa | K11 | PADESWOOD ROAD SOUTH | Buckley/Bwcle | K10, K11 |
| MOELWYN CLOSE | Mynydd Isa | K12 | PANT Y FOWNOG DRIVE | Buckley/Bwcle | K11 |
| MOLD ROAD | Buckley/Bwcle | K11, K12 | PARC ISSA | Mynydd Isa | K12 |
| MOLD ROAD | Ewloe Green | K14 | PARK AVENUE | Mynydd Isa | K11, K12 |
| MOLD ROAD | Mynydd Isa | J11, K11 | PARK ROAD | Buckley/Bwcle | K12, L12 |
| MONZA CLOSE | Buckley/Bwcle | K11 | PARK VIEW | Drury | L12 |
| MOOR CROFT | New Brighton | J13 | PARK WALK | Buckley/Bwcle | L12 |
| MOOREFIELDS | Buckley/Bwcle | L11 | PARKSIDE | Buckley/Bwcle | K12 |
| MORNINGTON CRESCENT | Drury | L12 | PEMBA DRIVE | Buckley/Bwcle | L12 |
| MOUNT CLOSE | Mynydd Isa | J11 | PEN Y MAES | Buckley/Bwcle | K11 |
| MOUNT PLEASANT ROAD | Drury | L12 | PENLEY ROAD | Buckley/Bwcle | L11 |
| MOUNTAIN CLOSE | Buckley/Bwcle | L12 | PENTRE LANE | Buckley/Bwcle | K12, K13 |
| MOUNTAIN VIEW AVENUE | Mynydd Isa | K12 | PEN-Y-COED ROAD | Burntwood | L12 |
| MUIRFIELD ROAD | Buckley/Bwcle | K12 | PEN-Y-GARREG CLOSE | Mynydd Isa | K12 |
| MYRTLE ROAD | Buckley/Bwcle | K11 | PEN-Y-LON | Mynydd Isa | J11 |
| NANT GLYN | Buckley/Bwcle | K11 | PENYMAES | Mynydd Isa | J12 |
| NANT MAWR CRESCENT | Buckley/Bwcle | K11 | PINE GROVE | Mynydd Isa | K12 |

Area 6 Road Index / Ardal 6 Mynegai Ffyrdd

Alltami, Buckley/Bwcle, Burntwood, Drury, Ewloe Green, Hawarden/Penarlâg, Little Mountain, Llong, Mold/Yr Wyddgrug, Mynydd Isa, New Brighton, Padeswood

| Road/Ffordd | Settlement/Anheddiad | Sheet/Dalen | Road/Ffordd | Settlement/Anheddiad | Sheet/Dalen |
|--------------------|----------------------|-------------|---------------------|----------------------|-------------|
| PINEWOOD ROAD | Drury | L12 | SWAIN AVENUE | Buckley/Bwcle | L11 |
| PINFOLD LANE | Buckley/Bwcle | K13 | TABERNACLE STREET | Buckley/Bwcle | K11 |
| PINFOLD LANE | Ewloe Green | K14 | TAN-Y-BRYN | Buckley/Bwcle | K12 |
| POTTERS WAY | Buckley/Bwcle | K12 | TERACOTTA WAY | Buckley/Bwcle | L12 |
| POTTERSWHEEL CLOSE | Buckley/Bwcle | L12 | TERRIG CRESCENT | Buckley/Bwcle | K11 |
| POWELL ROAD | Buckley/Bwcle | K11 | THE BRACKENS | Buckley/Bwcle | K11 |
| POWYS CLOSE | Buckley/Bwcle | L12 | THE BRAMBLES | Drury | L12 |
| PREN AVENUE | Mynydd Isa | K11 | THE CEDARS | Mynydd Isa | K11 |
| PRINCESS AVENUE | Buckley/Bwcle | K11 | THE HOLLIES | Buckley/Bwcle | L12 |
| QUEENS DRIVE | Buckley/Bwcle | K11 | THE MEWS | Buckley/Bwcle | L12 |
| RED ROAD | Buckley/Bwcle | K12 | THE PRECINCT WAY | Buckley/Bwcle | K11, L11 |
| RHODFA PALIN | Buckley/Bwcle | K12 | THE SIDINGS | Buckley/Bwcle | L12 |
| RHUDDLAN ROAD | Buckley/Bwcle | L12, L13 | THE WILLOW | Buckley/Bwcle | K13 |
| ROCKCLIFFE | Mynydd Isa | J12 | TILERS CLOSE | Buckley/Bwcle | K12 |
| ROMAN WAY | Buckley/Bwcle | K11 | TIR WAT | Buckley/Bwcle | K11 |
| ROSE LANE | Mynydd Isa | J11, K11 | TIR WAT | Mynydd Isa | K11 |
| ROSEWOOD GROVE | Drury | L12 | TRAM LANE | Buckley/Bwcle | L12 |
| ROWAN CLOSE | Buckley/Bwcle | L11 | TRAM ROAD | Buckley/Bwcle | L12 |
| RUSTIC CLOSE | Buckley/Bwcle | L12 | TREM AFON | Mynydd Isa | J12 |
| RUTHIN CLOSE | Buckley/Bwcle | L12 | TRYFAN COURT | Buckley/Bwcle | K13 |
| RYDAL DRIVE | Buckley/Bwcle | L12 | ULLSWATER ROAD | Buckley/Bwcle | L12 |
| SELSDON CLOSE | Buckley/Bwcle | K12 | UWCH-Y-NANT | Mynydd Isa | J12 |
| SILVERDALE AVENUE | Drury | L12 | VALE DRIVE | Mynydd Isa | J11 |
| SILVERSTONE DRIVE | Buckley/Bwcle | K11 | VICTORIA AVENUE | Buckley/Bwcle | L12 |
| SNOWDON AVENUE | Mynydd Isa | K12 | VICTORIA ROAD | Buckley/Bwcle | L11, L12 |
| SOUTH FIELDS CLOSE | Buckley/Bwcle | K12 | WARREN CRESCENT | Little Mountain | L11 |
| SOUTH LANE | Buckley/Bwcle | K12 | WATS DYKE AVENUE | Mynydd Isa | J12, K12 |
| SOUTH VIEW | Buckley/Bwcle | L11 | WATTS COURT | Buckley/Bwcle | K11 |
| SPON GREEN | Buckley/Bwcle | L11 | WAVERLEY DRIVE | Drury | L12 |
| SPRINGFIELD DRIVE | Buckley/Bwcle | K11 | WELL STREET | Buckley/Bwcle | K11 |
| ST ANDREW'S DRIVE | Buckley/Bwcle | K12 | WENTWORTH CLOSE | Buckley/Bwcle | K12 |
| ST DAVID'S CLOSE | Buckley/Bwcle | K12 | WEST VIEW | Buckley/Bwcle | L11 |
| ST JOHN'S CLOSE | Buckley/Bwcle | K12 | WEST VIEW DRIVE | Mynydd Isa | J11 |
| ST MELLOR'S ROAD | Buckley/Bwcle | K12 | WESTBOURNE CRESCENT | Buckley/Bwcle | K11 |
| STANDARD ROAD | Buckley/Bwcle | L12 | WESTBROOK DRIVE | Buckley/Bwcle | L11 |
| STANLEY ESTATE | Buckley/Bwcle | K11 | WESTBURY DRIVE | Buckley/Bwcle | L11 |
| STANLEY ROAD | Buckley/Bwcle | K11 | WHITE FARM ROAD | Buckley/Bwcle | K13 |
| SUNNINGDALE | Buckley/Bwcle | K12 | WILLOW CLOSE | Buckley/Bwcle | L11 |



© Crown copyright and database rights, 2019. OS 100023386.
 © Hawlfraint y Goron a hawliau cronfa ddata, 2019. OS 100023386.

1:5000 Scale at A3
 1:5000 Graddfa ar A3

Legend / Eglurhad

- 20 mph / mya
- 30 mph by default of a system of street lighting - Restricted Road status
- - - 30 mya yn ddiodyn oherwydd system goleuadau stryd - statws Ffordd Gyfyngedig
- - - 30 mph by Order due to the presence of no street lighting
- - - 30 mya trwy Orchymyn oherwydd diffyg goleuadau stryd
- 40 mph / mya
- 50 mph / mya
- 60 mph National Speed Limit, due to no street lighting
- 60 mya Terfyn Cyflymder Cenedlaethol, oherwydd diffyg goleuadau stryd
- - - 60 mph by Order due to the presence of street lighting - De-restricted Road status
- - - 60 mya trwy Orchymyn oherwydd diffyg goleuadau stryd - statws Ffordd Wedi'i Dadgyfyngu
- ■ ■ 70 mph / mya
- Roads subject to separate Orders
- Ffyrrd sy'n destun Gorchymynion ar wahân
- County Boundary / Ffin y Sir

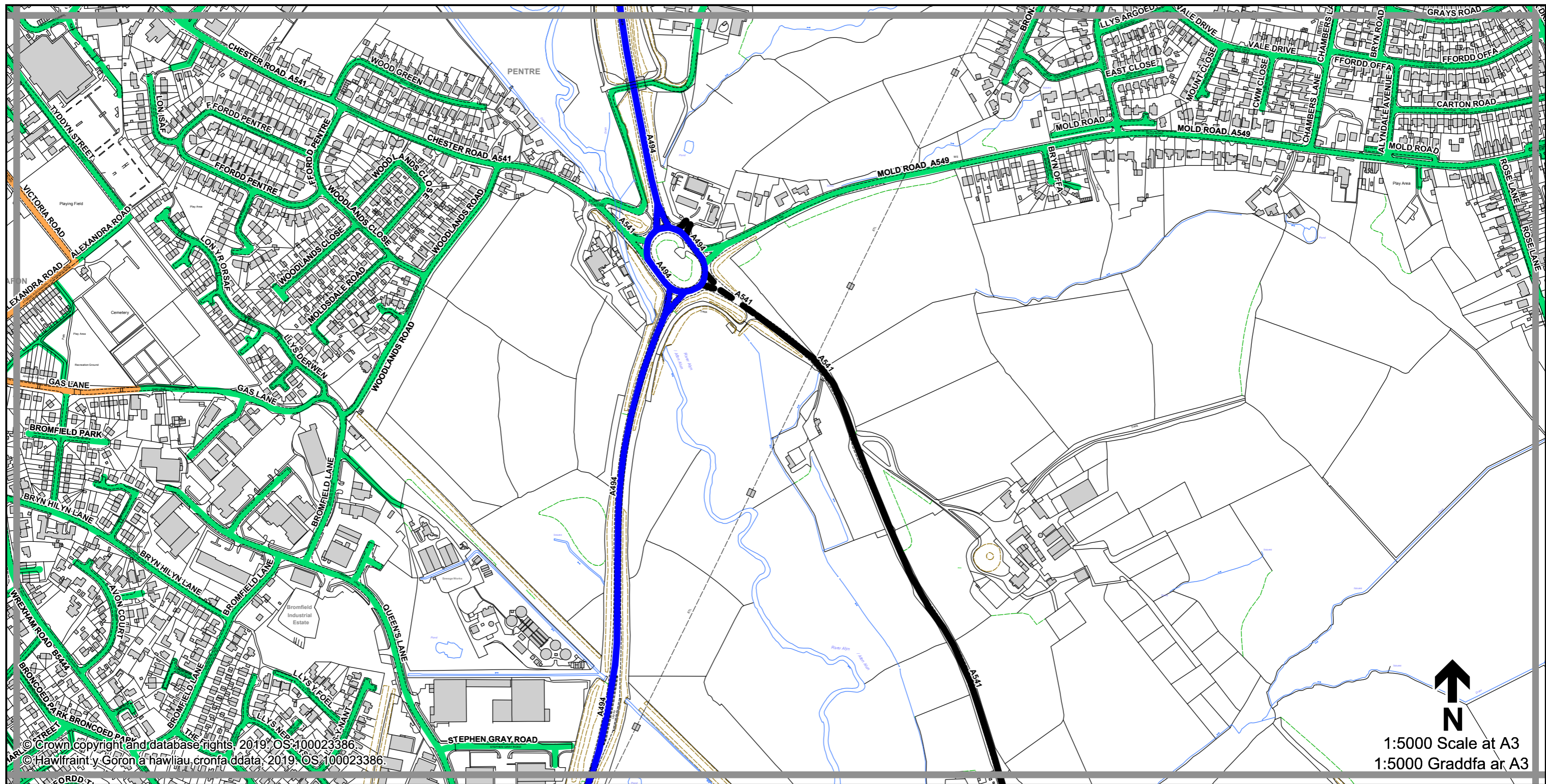


**THE FLINTSHIRE COUNTY COUNCIL (VARIOUS ROADS)
 (20MPH, 30MPH, 40MPH, 50MPH SPEED LIMITS AND
 DERESTRICTED ROADS) ORDER 20--**

**CYNGOR SIR Y FFLINT GORCHYMYN (AMRYWIOL FFYRDD)
 (TERFYN CYFLYMDER 20MYA, 30MYA, 40MYA, 50MYA A
 FFYRDD HEB EU CYFYNGU) 20--**

**Sheet
 J10
 Dalen**

**Sheet Revision Number:
 Rhif Adolgiad Y Ddalen: 1**
**Sheet Active from:
 Dalen yn weithredol o: --/--/20--**



Legend / Eglurhad

- 20 mph / mya
- 30 mph by default of a system of street lighting - Restricted Road status
- - - 30 mya yn ddiodyn oherwydd system goleuadau stryd - statws Ffordd Gyfyngedig
- · - · - 30 mph by Order due to the presence of no street lighting
- · - · - 30 mya trwy Orchymyn oherwydd diffyg goleuadau stryd
- 40 mph / mya
- 50 mph / mya
- 60 mph National Speed Limit, due to no street lighting
- 60 mya Terfyn Cyflymder Cenedlaethol, oherwydd diffyg goleuadau stryd
- - - 60 mph by Order due to the presence of street lighting - De-restricted Road status
- · - · - 60 mya trwy Orchymyn oherwydd diffyg goleuadau stryd - statws Ffordd Wedi'i Dadgyfyngu
- ■ ■ 70 mph / mya
- Roads subject to separate Orders
- Ffyrrd sy'n destun Gorchmynion ar wahân
- County Boundary / Ffin y Sir



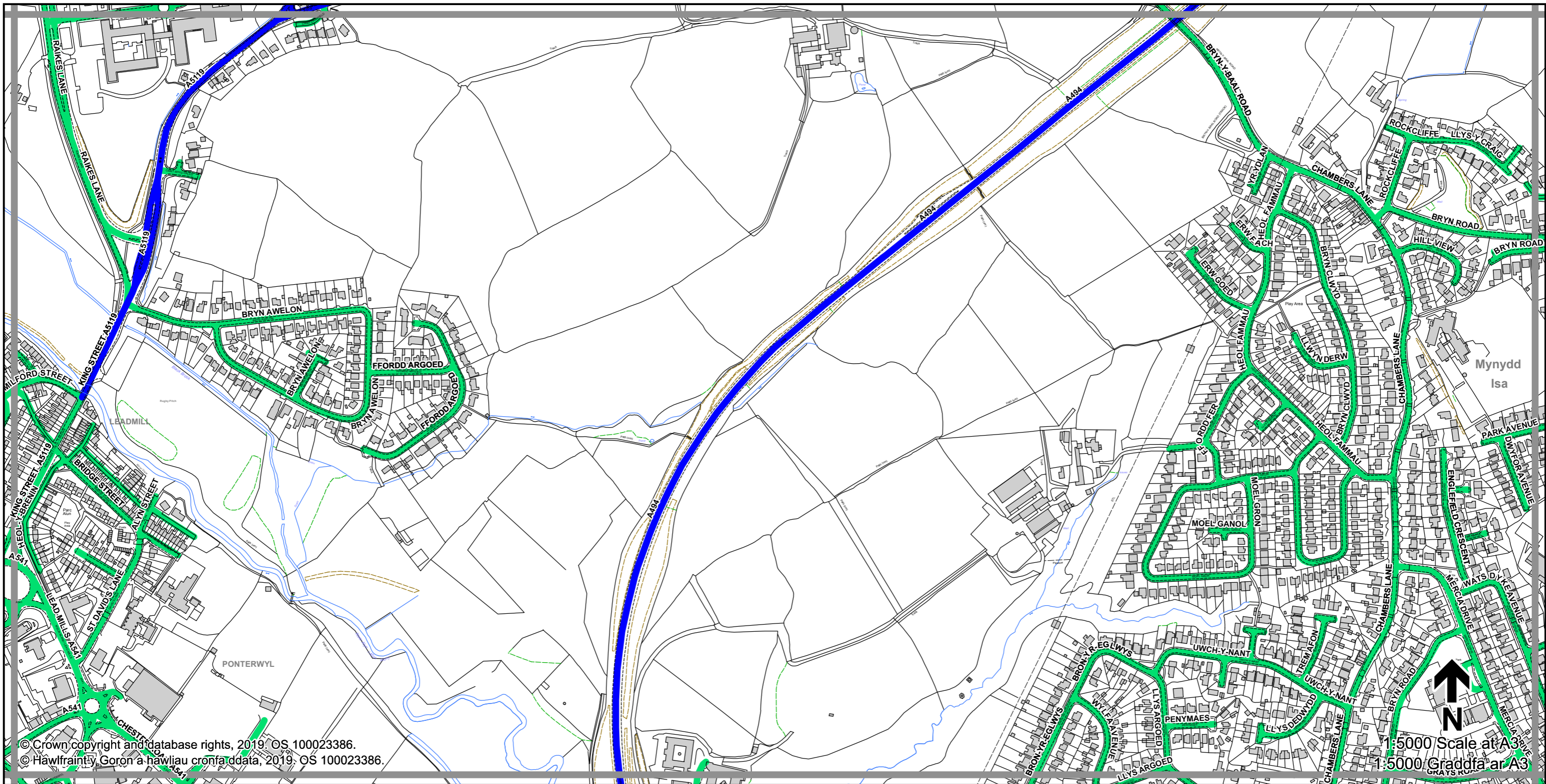
THE FLINTSHIRE COUNTY COUNCIL (VARIOUS ROADS) (20MPH, 30MPH, 40MPH, 50MPH SPEED LIMITS AND DERESTRICTED ROADS) ORDER 20--

CYNGOR SIR Y FFLINT GORCHYMYN (AMRYWIOL FFYRDD) (TERFYN CYFLYMDER 20MYA, 30MYA, 40MYA, 50MYA A FFYRDD HEB EU CYFYNGU) 20--

Sheet J11 Dalen

Sheet Revision Number: Rhif Adolgiad Y Ddalen: 1

Sheet Active from: Dalen yn weithredol o: --/--/20--



© Crown copyright and database rights, 2019. OS 100023386.
 © Hawlfraint y Goron a hawliau cronfa ddata, 2019. OS 100023386.

Legend / Eglurhad

- 20 mph / mya
- 30 mph by default of a system of street lighting - Restricted Road status
- - - 30 mya yn ddiodyn oherwydd system goleuadau stryd - statws Ffordd Gyfyngedig
- - - 30 mph by Order due to the presence of no street lighting
- - - 30 mya trwy Orchymyn oherwydd diffyg goleuadau stryd
- 40 mph / mya
- 50 mph / mya
- 60 mph National Speed Limit, due to no street lighting
- 60 mya Terfyn Cyflymder Cenedlaethol, oherwydd diffyg goleuadau stryd
- - - 60 mph by Order due to the presence of street lighting - De-restricted Road status
- - - 60 mya trwy Orchymyn oherwydd diffyg goleuadau stryd - statws Ffordd Wedi'i Dadgyfyngu
- ■ ■ 70 mph / mya
- Roads subject to separate Orders
- Ffyrrdd sy'n destun Gorchymynion ar wahân
- County Boundary / Ffin y Sir

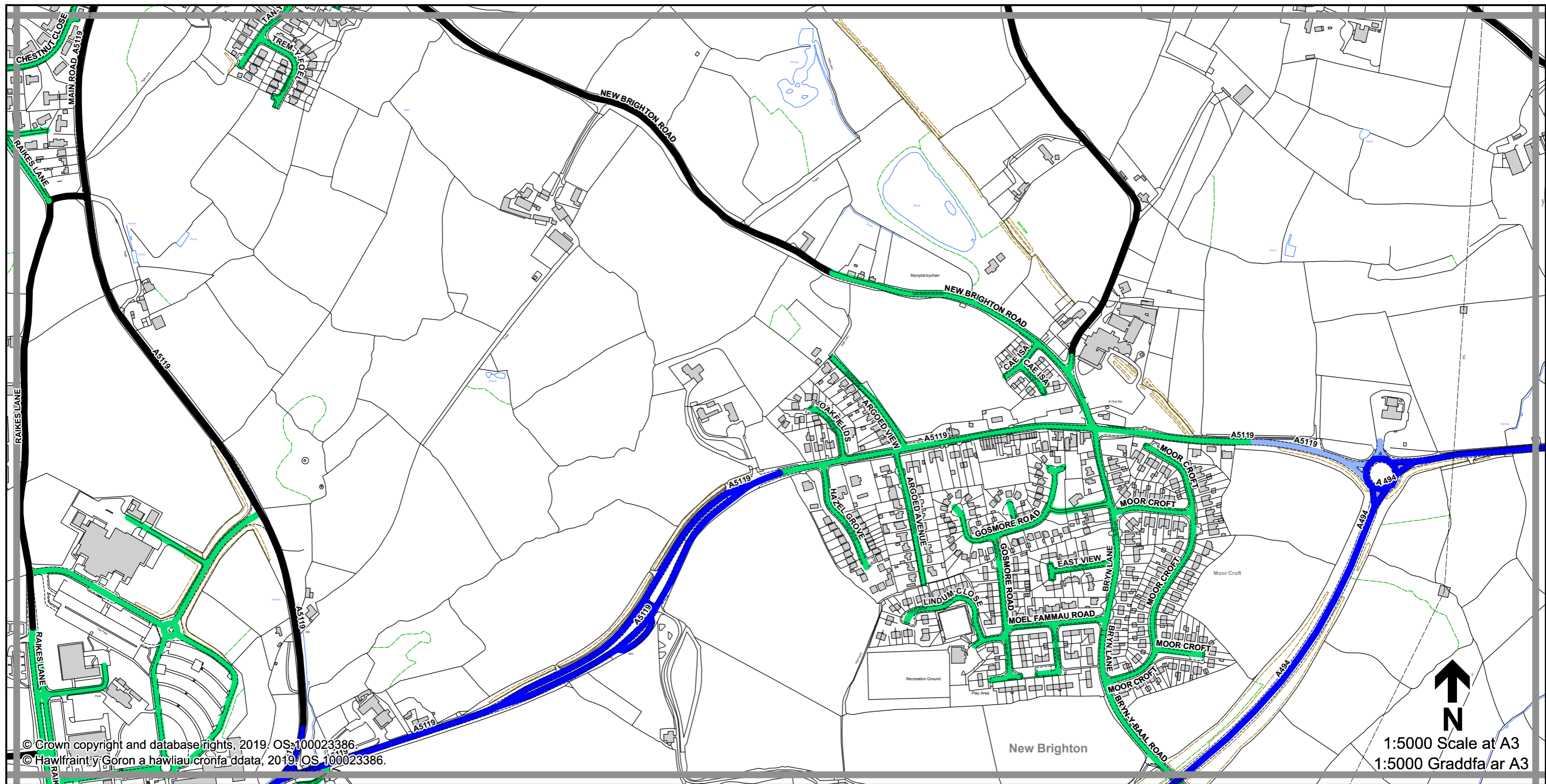


**THE FLINTSHIRE COUNTY COUNCIL (VARIOUS ROADS)
 (20MPH, 30MPH, 40MPH, 50MPH SPEED LIMITS AND
 DERESTRICTED ROADS) ORDER 20--**

**CYNGOR SIR Y FFLINT GORCHYMYN (AMRYWIOL FFYRDD)
 (TERFYN CYFLYMDER 20MYA, 30MYA, 40MYA, 50MYA A
 FFYRDD HEB EU CYFYNGU) 20--**

**Sheet
 J12
 Dalen**

**Sheet Revision Number:
 Rhif Adolgiad Y Ddalen: 1**
**Sheet Active from:
 Dalen yn weithredol o: --/--/20--**



© Crown copyright and database rights, 2019. OS 100023386.
 © Hawfrainc y Goron a hawliau cronfa ddata, 2019. OS 100023386.

Legend / Eglurhad

- 20 mph / mya
- 30 mph by default of a system of street lighting - Restricted Road status
- - - 30 mya yn ddiodyn oherwydd system goleuadau stryd - statws Ffordd Gyfyngedig
- · - · 30 mph by Order due to the presence of no street lighting
- · - · 30 mya trwy Orchymyn oherwydd diffyg goleuadau stryd
- 40 mph / mya
- 50 mph / mya
- 60 mph National Speed Limit, due to no street lighting
- 60 mya Terfyn Cyflymder Cenedlaethol, oherwydd diffyg goleuadau stryd
- 60 mph by Order due to the presence of street lighting - De-restricted Road status
- 60 mya trwy Orchymyn oherwydd diffyg goleuadau stryd - statws Ffordd Wedi'i Dadgyfyngu
- ■ ■ 70 mph / mya
- Roads subject to separate Orders
- Ffyrrd sy'n destun Gorchmynion ar wahân
- County Boundary / Ffin y Sir



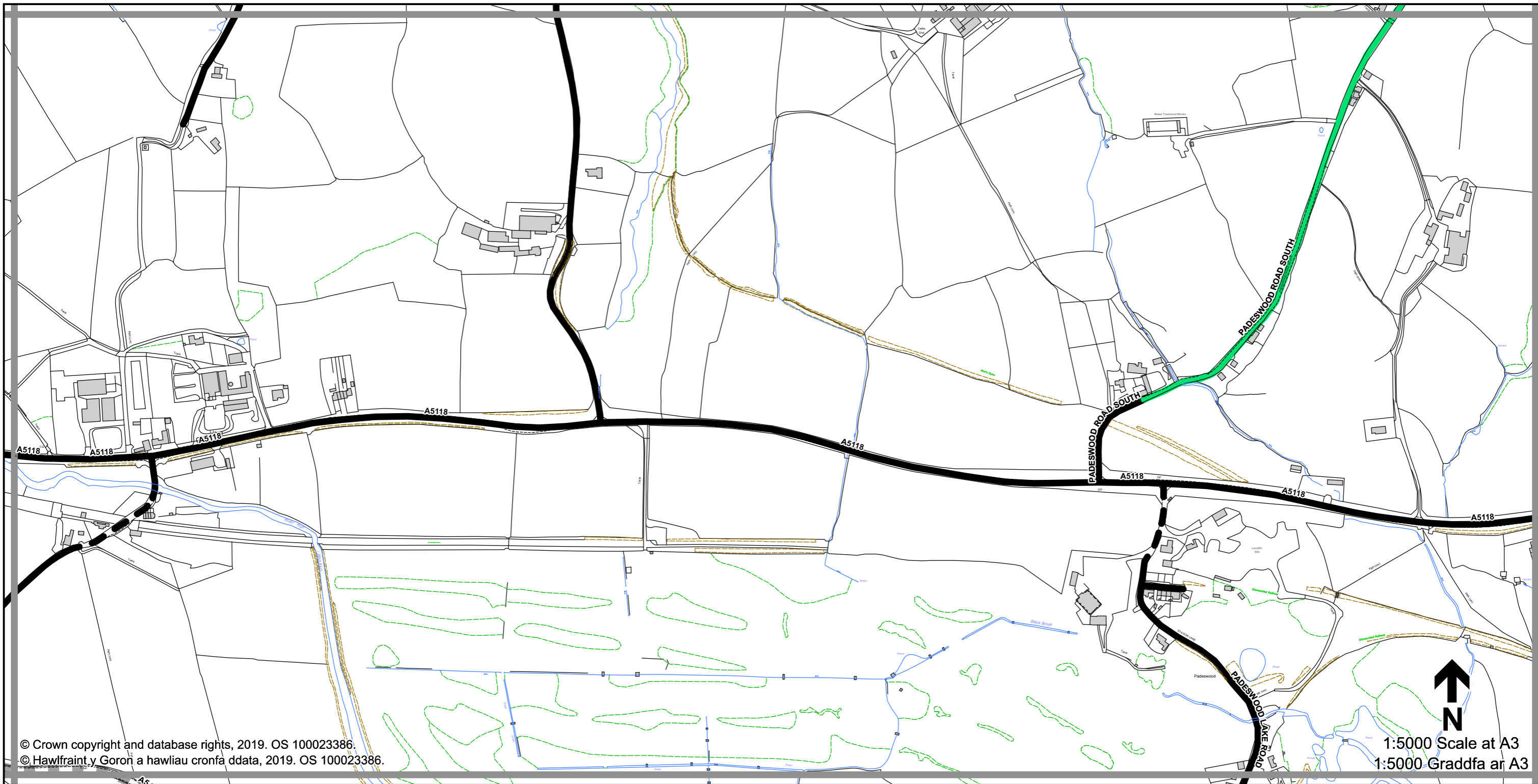
THE FLINTSHIRE COUNTY COUNCIL (VARIOUS ROADS) (20MPH, 30MPH, 40MPH, 50MPH SPEED LIMITS AND DERESTRICTED ROADS) ORDER 20--

CYNGOR SIR Y FFLINT GORCHYMYN (AMRYWIOL FFYRDD) (TERFYN CYFLYMDER 20MYA, 30MYA, 40MYA, 50MYA A FFYRDD HEB EU CYFYNGU) 20--

Sheet J13 Dalen

Sheet Revision Number: **1**
 Rhif Adolgiad Y Ddalen: **1**

Sheet Active from: **--/--/20--**
 Dalen yn weithredol o: **--/--/20--**



© Crown copyright and database rights, 2019. OS 100023386.
 © Hawlfraint y Goron a hawliau cronfa ddata, 2019. OS 100023386.

1:5000 Scale at A3
 1:5000 Graddfa ar A3

Legend / Eglurhad

- 20 mph / mya
- 30 mph by default of a system of street lighting - Restricted Road status
- - - 30 mya yn ddiodyn oherwydd system goleuadau stryd - statws Ffordd Gyfyngedig
- - - 30 mph by Order due to the presence of no street lighting
- - - 30 mya trwy Orchymyn oherwydd diffyg goleuadau stryd
- 40 mph / mya
- 50 mph / mya
- 60 mph National Speed Limit, due to no street lighting
- 60 mya Terfyn Cyflymder Cenedlaethol, oherwydd diffyg goleuadau stryd
- - - 60 mph by Order due to the presence of street lighting - De-restricted Road status
- - - 60 mya trwy Orchymyn oherwydd diffyg goleuadau stryd - statws Ffordd Wedi'i Dadgyfyngu
- ■ ■ 70 mph / mya
- Roads subject to separate Orders
- Ffyrrd sy'n destun Gorchymynion ar wahân
- County Boundary / Ffin y Sir

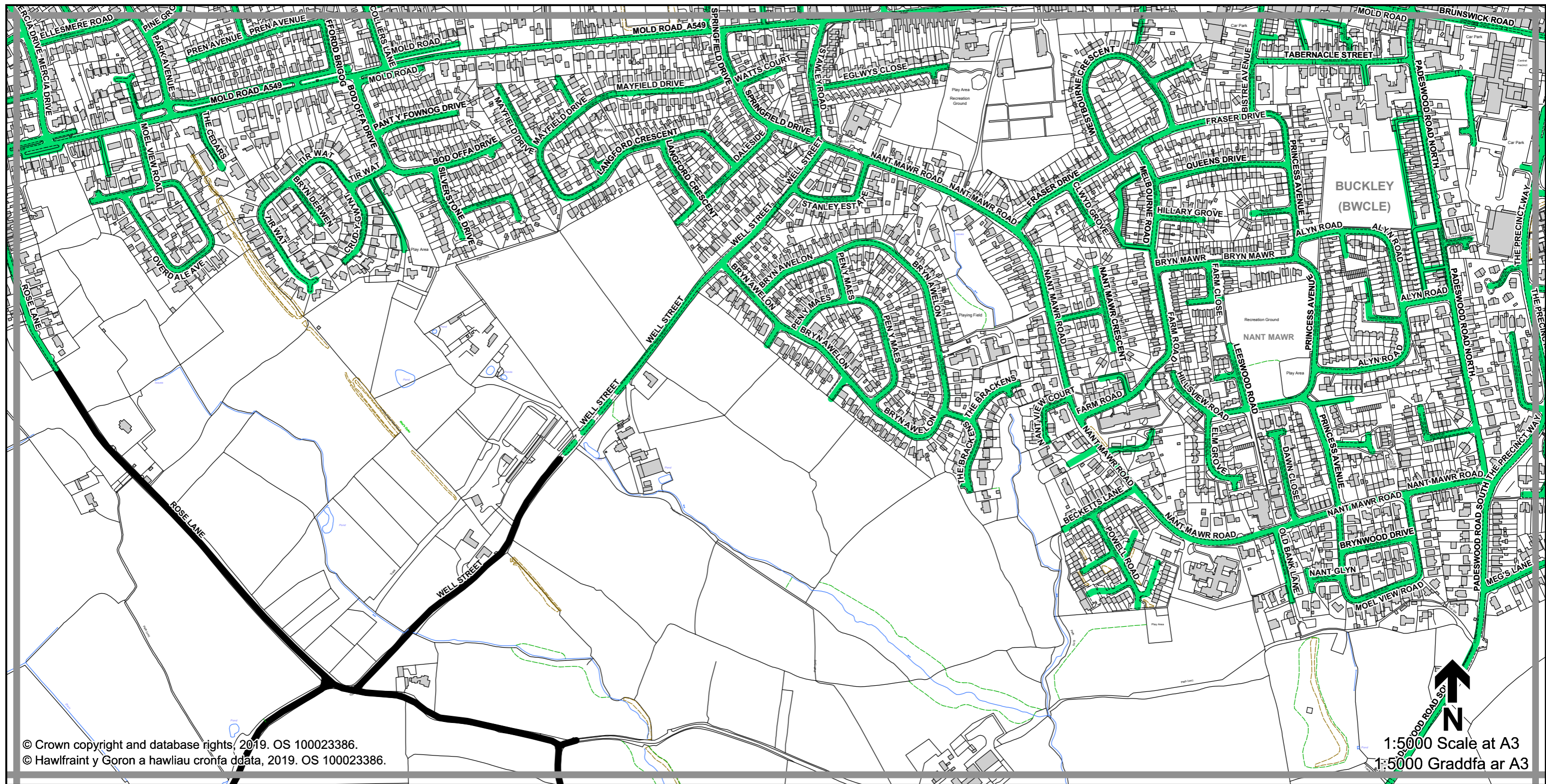


**THE FLINTSHIRE COUNTY COUNCIL (VARIOUS ROADS)
 (20MPH, 30MPH, 40MPH, 50MPH SPEED LIMITS AND
 DERESTRICTED ROADS) ORDER 20--**

**CYNGOR SIR Y FFLINT GORCHYMYN (AMRYWIOL FFYRDD)
 (TERFYN CYFLYMDER 20MYA, 30MYA, 40MYA, 50MYA A
 FFYRDD HEB EU CYFYNGU) 20--**

**Sheet
 K10
 Dalen**

**Sheet Revision Number:
 Rhif Adolgiad Y Ddalen: 1**
**Sheet Active from:
 Dalen yn weithredol o: --/--/20--**



Legend / Eglurhad

- 20 mph / mya
- 30 mph by default of a system of street lighting - Restricted Road status
- - - 30 mya yn ddiodyn oherwydd system goleuadau stryd - statws Ffordd Gyfyngedig
- . - . 30 mph by Order due to the presence of no street lighting
- . - . 30 mya trwy Orchymyn oherwydd diffyg goleuadau stryd
- 40 mph / mya
- 50 mph / mya
- 60 mph National Speed Limit, due to no street lighting
- 60 mya Terfyn Cyflymder Cenedlaethol, oherwydd diffyg goleuadau stryd
- - - 60 mph by Order due to the presence of street lighting - De-restricted Road status
- . - . 60 mya trwy Orchymyn oherwydd diffyg goleuadau stryd - statws Ffordd Wedi'i Dadgyfyngu
- ■ ■ 70 mph / mya
- Roads subject to separate Orders
- Ffyrdd sy'n destun Gorchmynion ar wahân
- County Boundary / Ffin y Sir

THE FLINTSHIRE COUNTY COUNCIL (VARIOUS ROADS) (20MPH, 30MPH, 40MPH, 50MPH SPEED LIMITS AND DERESTRICTED ROADS) ORDER 20--

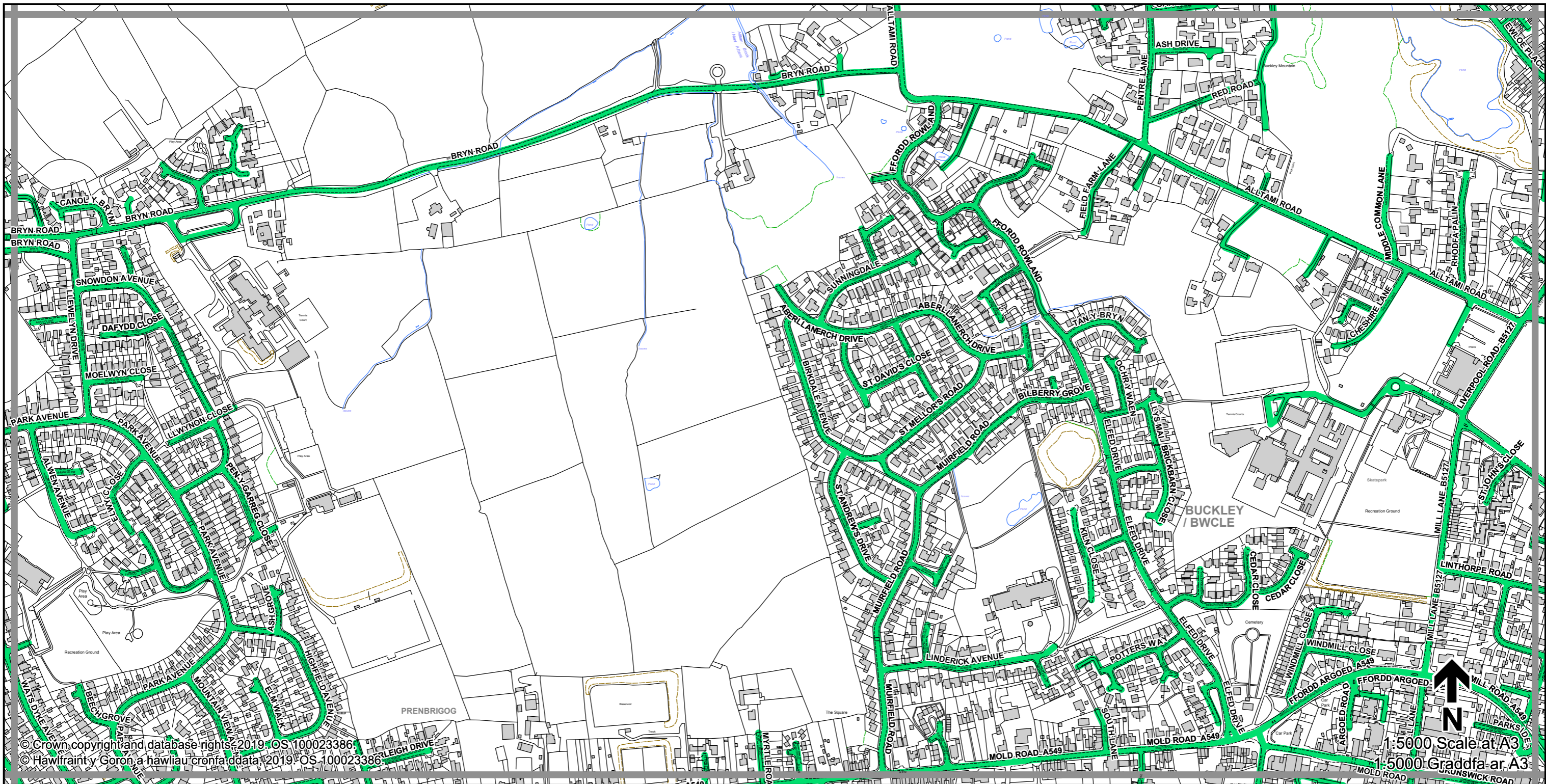
CYNGOR SIR Y FFLINT GORCHMYN (AMRYWIOL FFYRDD) (TERFYN CYFLYMDER 20MYA, 30MYA, 40MYA, 50MYA A FFYRDD HEB EU CYFYNGU) 20--

**Sheet
K11
Dalen**

**Sheet Revision Number:
Rhif Adolgiad Y Ddalen: 1**

**Sheet Active from:
Dalen yn weithredol o: --/--/20--**





© Crown copyright and database rights 2019 OS 100023386
 © Hawlfraint y Goron a hawliau cronfa ddata 2019 OS 100023386

Legend / Eglurhad

- 20 mph / mya
- 30 mph by default of a system of street lighting - Restricted Road status
- 30 mya yn ddiodyn oherwydd system goleuadau stryd - statws Ffordd Gyfyngedig
- 30 mph by Order due to the presence of no street lighting
- 30 mya trwy Orchymyn oherwydd diffyg goleuadau stryd
- 40 mph / mya
- 50 mph / mya
- 60 mph National Speed Limit, due to no street lighting
- 60 mya Terfyn Cyflymder Cenedlaethol, oherwydd diffyg goleuadau stryd
- 60 mph by Order due to the presence of street lighting - De-restricted Road status
- 60 mya trwy Orchymyn oherwydd diffyg goleuadau stryd - statws Ffordd Wedi'i Dadgyfyngu
- 70 mph / mya
- Roads subject to separate Orders
- Ffyrdd sy'n destun Gorchymynion ar wahân
- County Boundary / Ffin y Sir

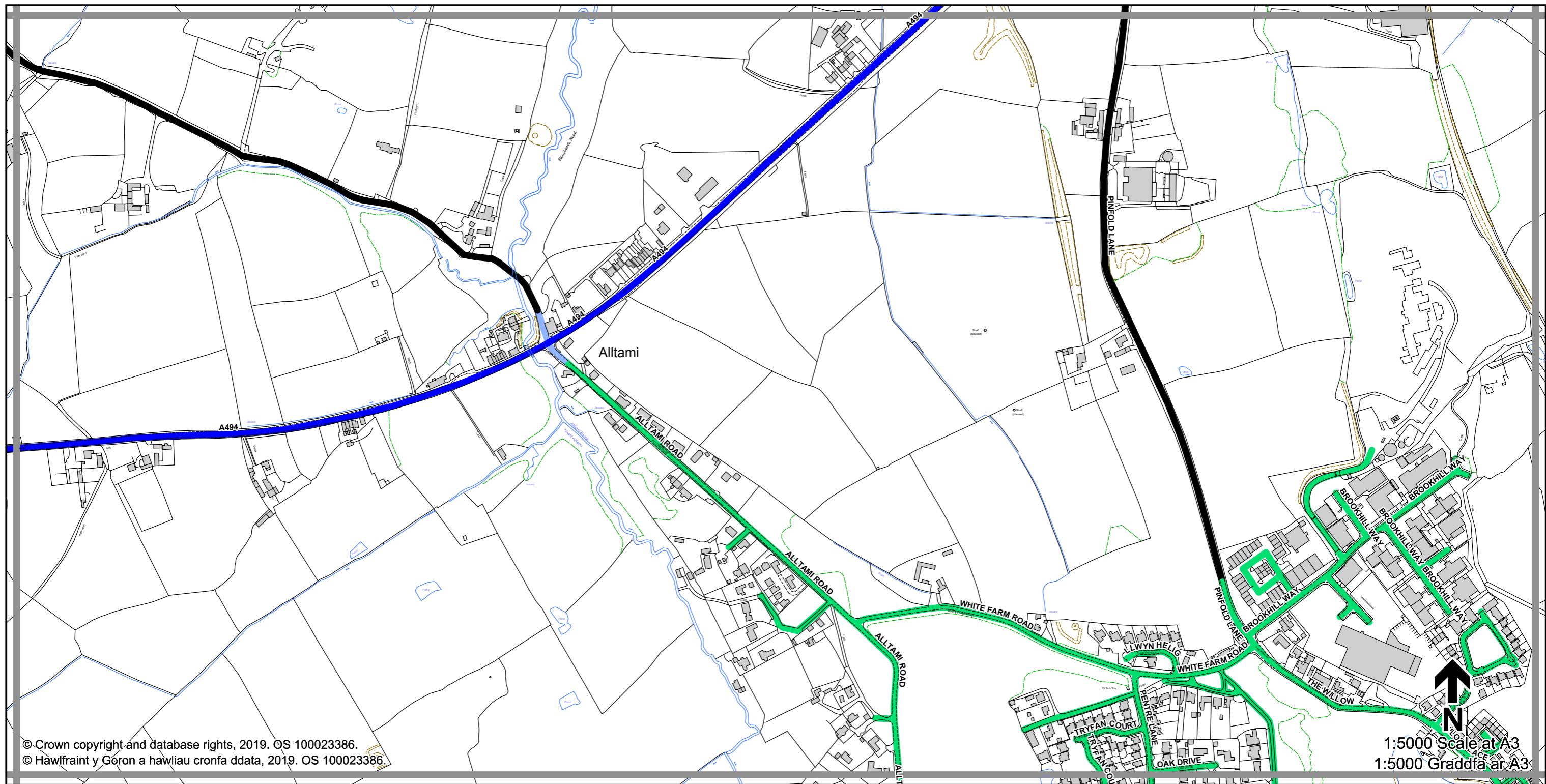


**THE FLINTSHIRE COUNTY COUNCIL (VARIOUS ROADS)
 (20MPH, 30MPH, 40MPH, 50MPH SPEED LIMITS AND
 DERESTRICTED ROADS) ORDER 20--**

**CYNGOR SIR Y FFLINT GORCHYMYN (AMRYWIOL FFYRDD)
 (TERFYN CYFLYMDER 20MYA, 30MYA, 40MYA, 50MYA A
 FFYRDD HEB EU CYFYNGU) 20--**

**Sheet
 K12
 Dalen**

**Sheet Revision Number:
 Rhif Adolgiad Y Ddalen: 1**
**Sheet Active from:
 Dalen yn weithredol o: --/--/20--**



Legend / Eglurhad

- 20 mph / mya
- 30 mph by default of a system of street lighting - Restricted Road status
- - - 30 mya yn ddiodyn oherwydd system goleuadau stryd - statws Ffordd Gyfyngedig
- · - · 30 mph by Order due to the presence of no street lighting
- · - · 30 mya trwy Orchymyn oherwydd diffyg goleuadau stryd
- 40 mph / mya
- 50 mph / mya
- 60 mph National Speed Limit, due to no street lighting
- 60 mya Terfyn Cyflymder Cenedlaethol, oherwydd diffyg goleuadau stryd
- - - 60 mph by Order due to the presence of street lighting - De-restricted Road status
- · - · 60 mya trwy Orchymyn oherwydd diffyg goleuadau stryd - statws Ffordd Wedi'i Dadgyfyngu
- ■ ■ 70 mph / mya
- Roads subject to separate Orders
- Ffyrdd sy'n destun Gorchmynion ar wahân
- County Boundary / Ffin y Sir

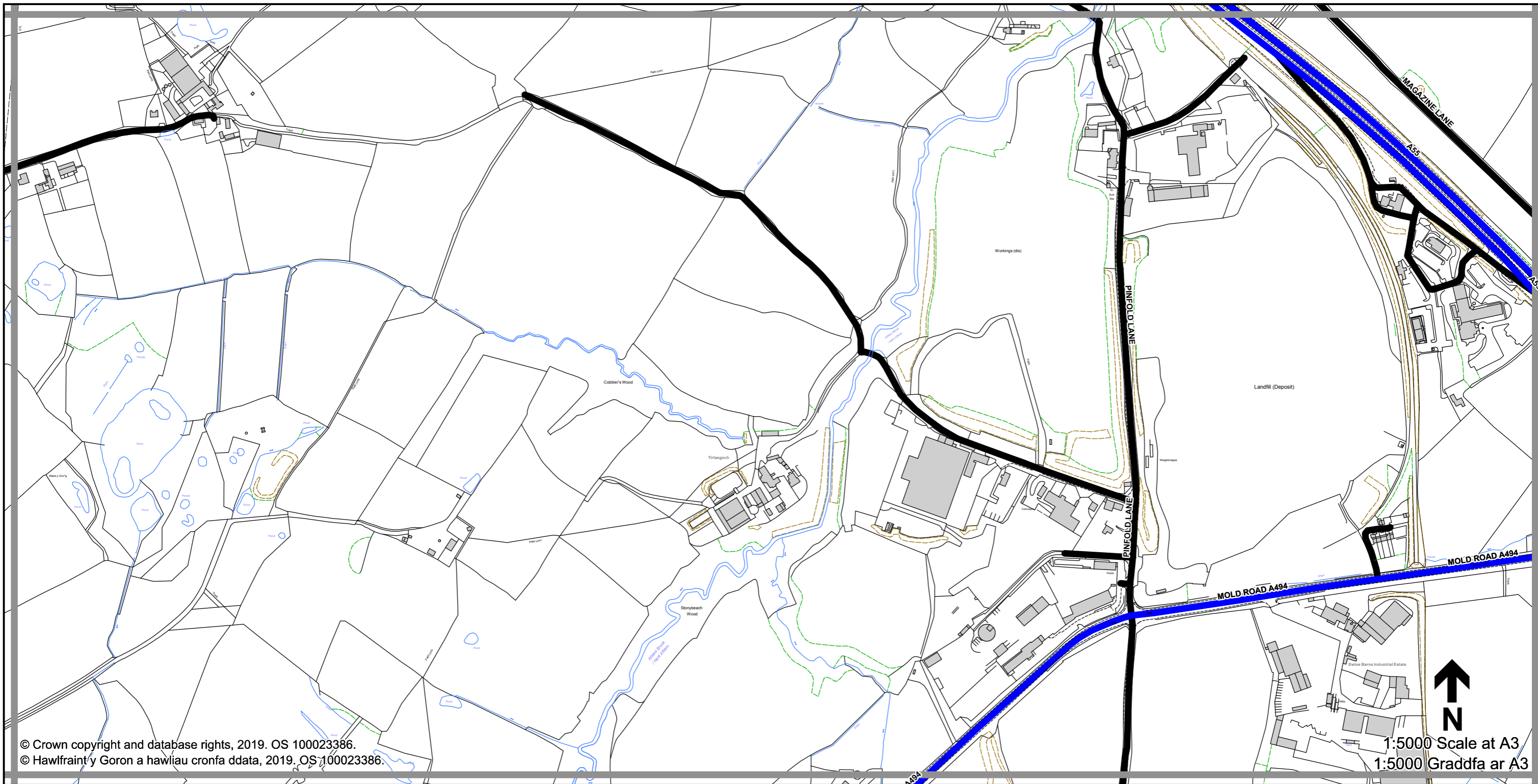


**THE FLINTSHIRE COUNTY COUNCIL (VARIOUS ROADS)
 (20MPH, 30MPH, 40MPH, 50MPH SPEED LIMITS AND
 DERESTRICTED ROADS) ORDER 20--**

**CYNGOR SIR Y FFLINT GORCHYMYN (AMRYWIOL FFYRDD)
 (TERFYN CYFLYMDER 20MYA, 30MYA, 40MYA, 50MYA A
 FFYRDD HEB EU CYFYNGU) 20--**

**Sheet
 K13
 Dalen**

**Sheet Revision Number:
 Rhif Adolgiad Y Ddalen: 1**
**Sheet Active from:
 Dalen yn weithredol o: --/--/20--**



Legend / Eglurhad

- 20 mph / mya
- 30 mph by default of a system of street lighting - Restricted Road status
- - - 30 mya yn ddiodyn oherwydd system goleuadau stryd - statws Ffordd Gyfyngedig
- - - 30 mph by Order due to the presence of no street lighting
- - - 30 mya trwy Orchymyn oherwydd diffyg goleuadau stryd
- 40 mph / mya
- 50 mph / mya
- 60 mph National Speed Limit, due to no street lighting
- 60 mya Terfyn Cyflymder Cenedlaethol, oherwydd diffyg goleuadau stryd
- - - 60 mph by Order due to the presence of street lighting - De-restricted Road status
- - - 60 mya trwy Orchymyn oherwydd diffyg goleuadau stryd - statws Ffordd Wedi'i Dadgyfyngu
- ■ ■ 70 mph / mya
- Roads subject to separate Orders
- Ffyrrd sy'n destun Gorchmynion ar wahân
- County Boundary / Ffin y Sir

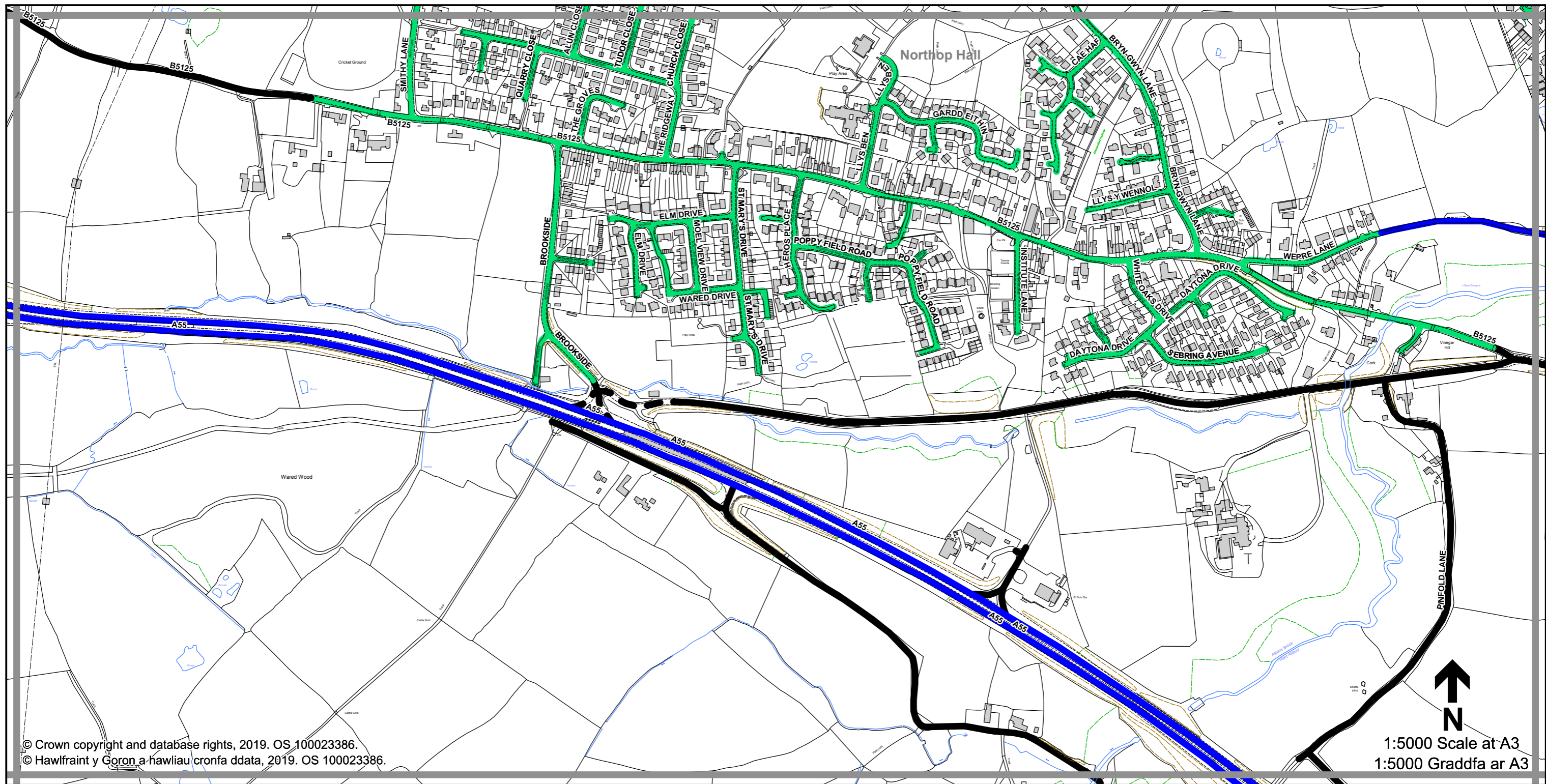


**THE FLINTSHIRE COUNTY COUNCIL (VARIOUS ROADS)
 (20MPH, 30MPH, 40MPH, 50MPH SPEED LIMITS AND
 DERESTRICTED ROADS) ORDER 20--**

**CYNGOR SIR Y FFLINT GORCHYMYN (AMRYWIOL FFYRDD)
 (TERFYN CYFLYMDER 20MYA, 30MYA, 40MYA, 50MYA A
 FFYRDD HEB EU CYFYNGU) 20--**

**Sheet
 K14
 Dalen**

**Sheet Revision Number:
 Rhif Adolgiad Y Ddalen: 1
 Sheet Active from:
 Dalen yn weithredol o: --/--/20--**



Legend / Eglurhad

- 20 mph / mya
- 30 mph by default of a system of street lighting - Restricted Road status
- - - 30 mya yn ddiodyn oherwydd system goleuadau stryd - statws Ffordd Gyfyngedig
- · - · 30 mph by Order due to the presence of no street lighting
- · - · 30 mya trwy Orchymyn oherwydd diffyg goleuadau stryd
- 40 mph / mya
- 50 mph / mya
- 60 mph National Speed Limit, due to no street lighting
- 60 mya Terfyn Cyflymder Cenedlaethol, oherwydd diffyg goleuadau stryd
- - - 60 mph by Order due to the presence of street lighting - De-restricted Road status
- · - · 60 mya trwy Orchymyn oherwydd diffyg goleuadau stryd - statws Ffordd Wedi'i Dadgyfyngu
- ■ ■ 70 mph / mya
- Roads subject to separate Orders
- Ffyrdd sy'n destun Gorchmynion ar wahân
- County Boundary / Ffin y Sir



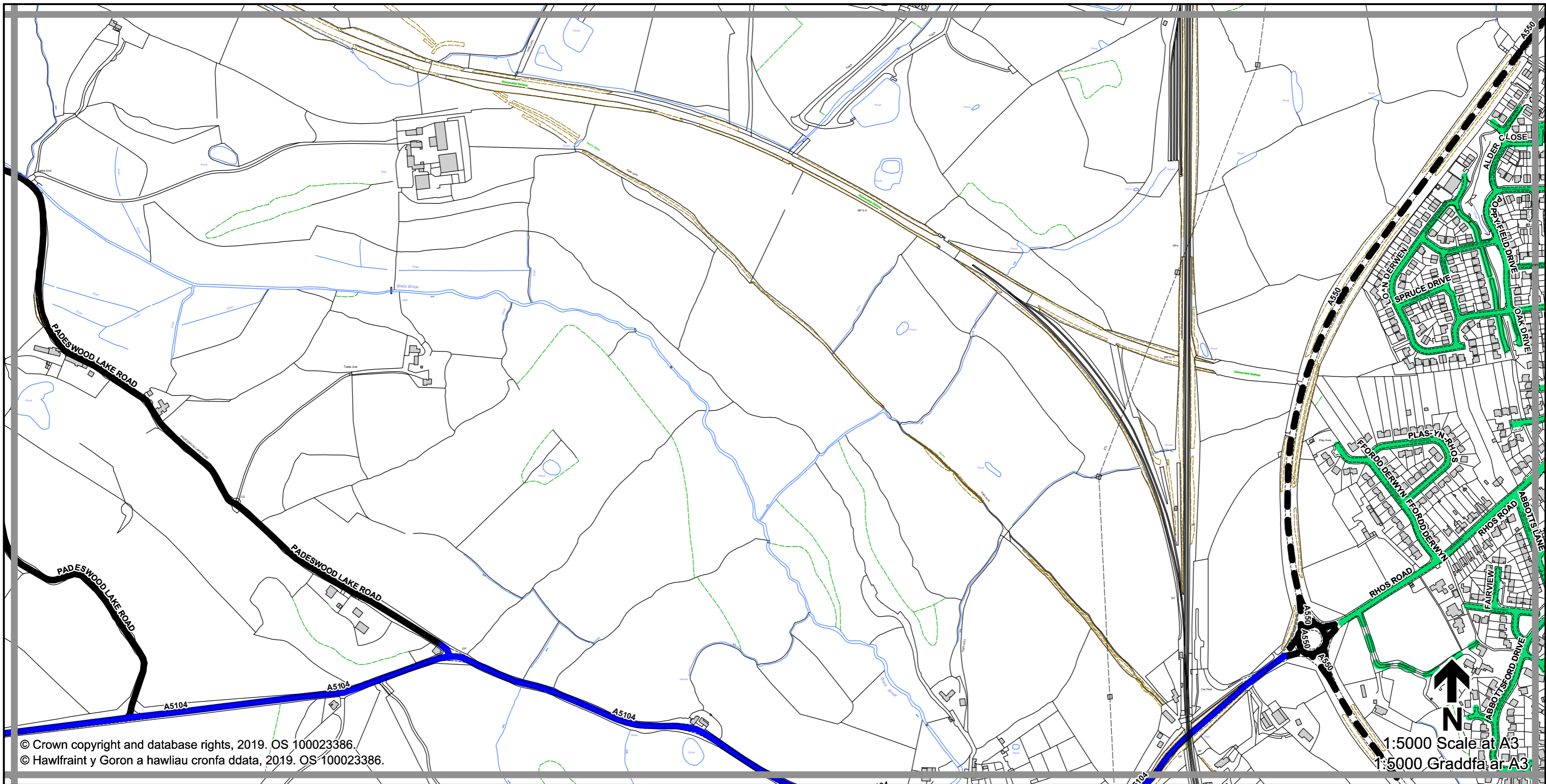
THE FLINTSHIRE COUNTY COUNCIL (VARIOUS ROADS) (20MPH, 30MPH, 40MPH, 50MPH SPEED LIMITS AND DERESTRICTED ROADS) ORDER 20--

CYNGOR SIR Y FFLINT GORCHYMYN (AMRYWIOL FFYRDD) (TERFYN CYFLYMDER 20MYA, 30MYA, 40MYA, 50MYA A FFYRDD HEB EU CYFYNGU) 20--

**Sheet
K15
Dalen**

**Sheet Revision Number:
Rhif Adolgiad Y Ddalen: 1**

**Sheet Active from:
Dalen yn weithredol o: --/--/20--**



Legend / Eglurhad

- 20 mph / mya
- 30 mph by default of a system of street lighting - Restricted Road status
- - - 30 mya yn ddiodyn oherwydd system goleuadau stryd - statws Ffordd Gyfyngedig
- - - 30 mph by Order due to the presence of no street lighting
- - - 30 mya trwy Orchymyn oherwydd diffyg goleuadau stryd
- 40 mph / mya
- 50 mph / mya
- 60 mph National Speed Limit, due to no street lighting
- 60 mya Terfyn Cyflymder Cenedlaethol, oherwydd diffyg goleuadau stryd
- - - 60 mph by Order due to the presence of street lighting - De-restricted Road status
- - - 60 mya trwy Orchymyn oherwydd diffyg goleuadau stryd - statws Ffordd Wedi'i Dadgyfyngu
- ■ ■ 70 mph / mya
- Roads subject to separate Orders
- Ffyrrd sy'n destun Gorchmynion ar wahân
- County Boundary / Ffin y Sir



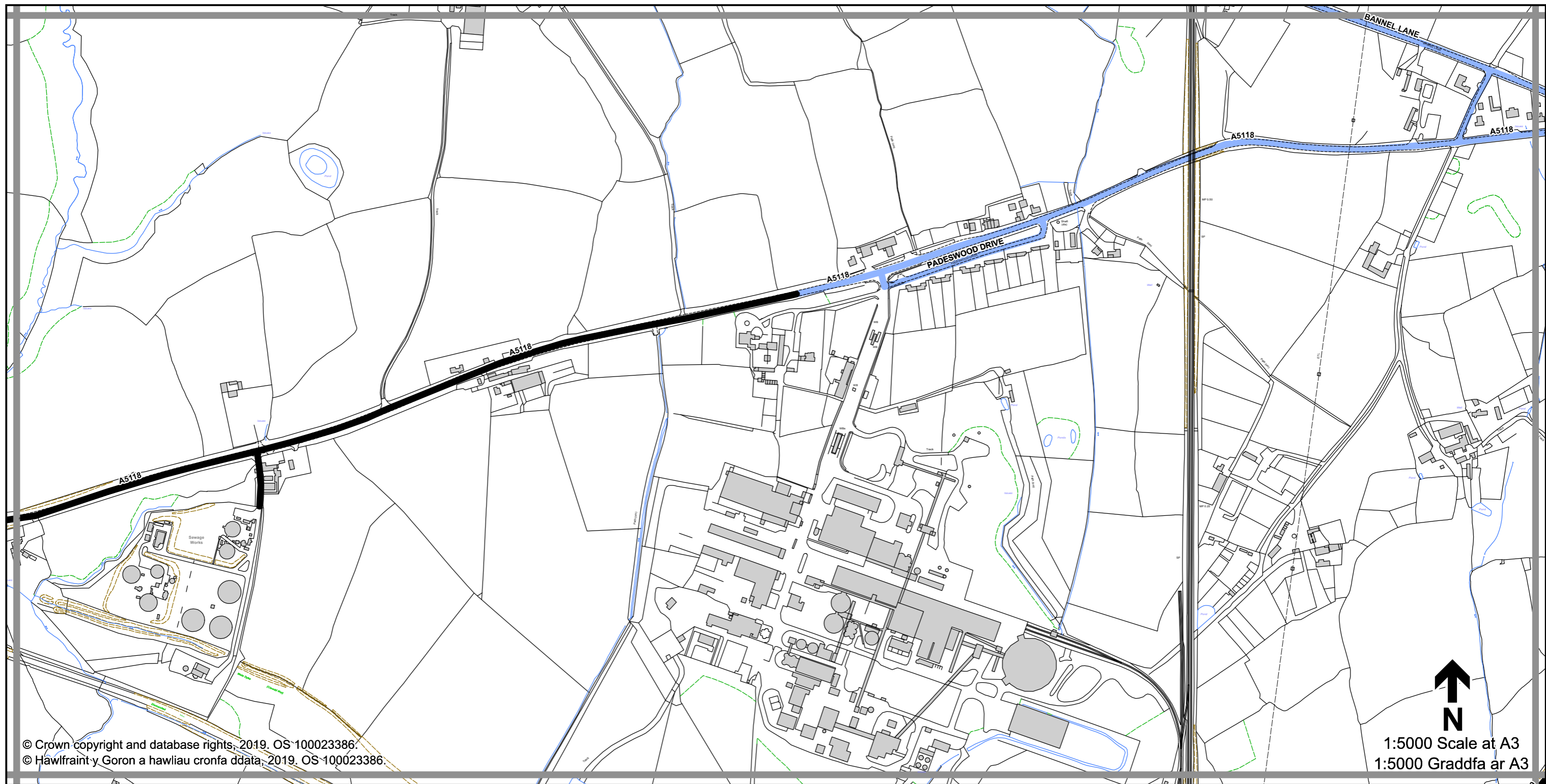
**THE FLINTSHIRE COUNTY COUNCIL (VARIOUS ROADS)
 (20MPH, 30MPH, 40MPH, 50MPH SPEED LIMITS AND
 DERESTRICTED ROADS) ORDER 20--**

**CYNGOR SIR Y FFLINT GORCHYMYN (AMRYWIOL FFYRDD)
 (TERFYN CYFLYMDER 20MYA, 30MYA, 40MYA, 50MYA A
 FFYRDD HEB EU CYFYNGU) 20--**

**Sheet
 L9
 Dalen**

**Sheet Revision Number:
 Rhif Adolgiad Y Ddalen: 1**

**Sheet Active from:
 Dalen yn weithredol o: --/--/20--**



Legend / Eglurhad

- 20 mph / mya
- 30 mph by default of a system of street lighting - Restricted Road status
- - - 30 mya yn ddiodyn oherwydd system goleuadau stryd - statws Ffordd Gyfyngedig
- · - · 30 mph by Order due to the presence of no street lighting
- · - · 30 mya trwy Orchymyn oherwydd diffyg goleuadau stryd
- 40 mph / mya
- 50 mph / mya
- 60 mph National Speed Limit, due to no street lighting
- 60 mya Terfyn Cyflymder Cenedlaethol, oherwydd diffyg goleuadau stryd
- - - 60 mph by Order due to the presence of street lighting - De-restricted Road status
- - - 60 mya trwy Orchymyn oherwydd diffyg goleuadau stryd - statws Ffordd Wedi'i Dadgyfyngu
- ■ ■ 70 mph / mya
- Roads subject to separate Orders
- Ffyrdd sy'n destun Gorchmynion ar wahân
- County Boundary / Ffin y Sir

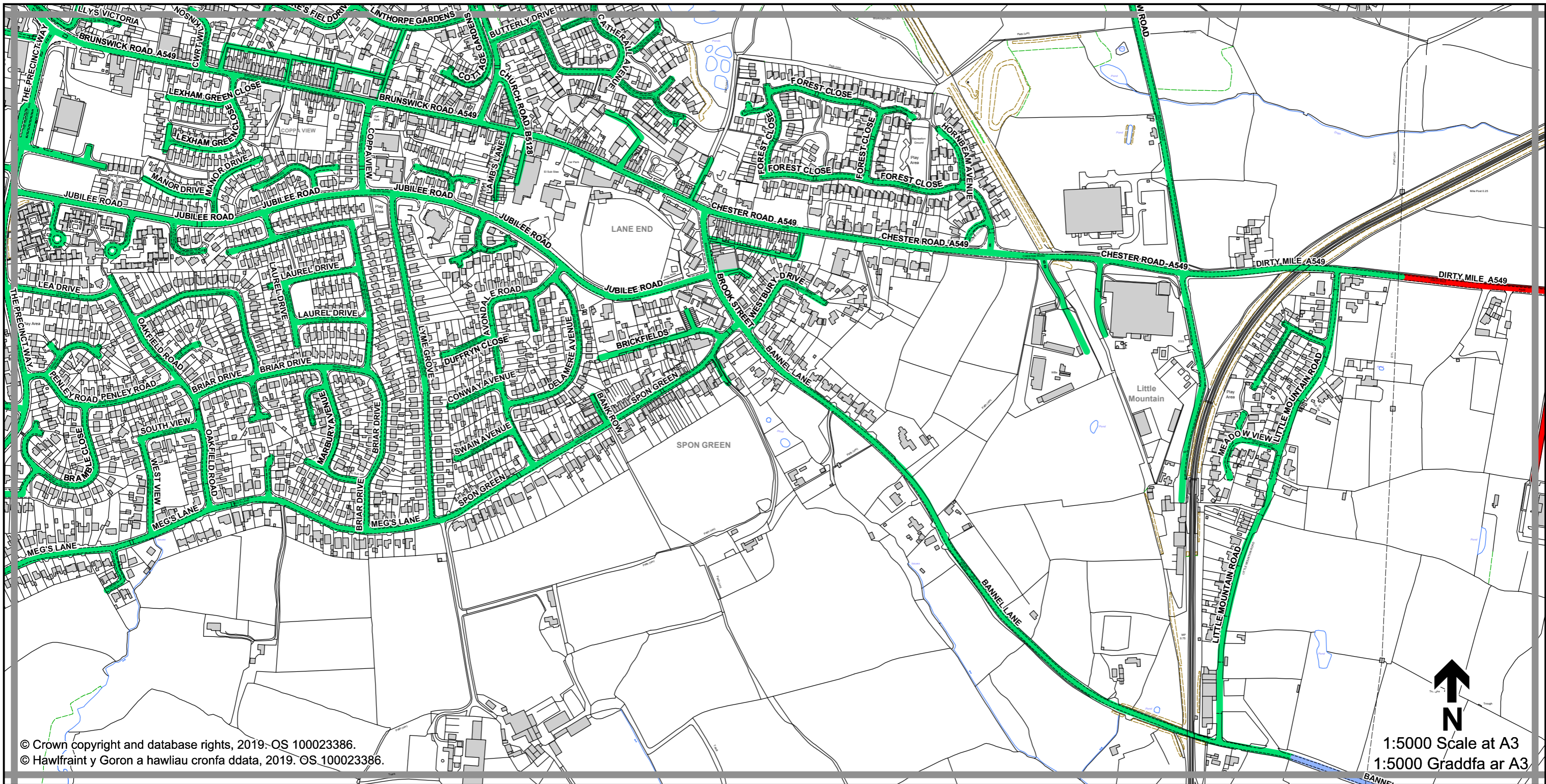


THE FLINTSHIRE COUNTY COUNCIL (VARIOUS ROADS) (20MPH, 30MPH, 40MPH, 50MPH SPEED LIMITS AND DERESTRICTED ROADS) ORDER 20--

CYNGOR SIR Y FFLINT GORCHYMYN (AMRYWIOL FFYRDD) (TERFYN CYFLYMDER 20MYA, 30MYA, 40MYA, 50MYA A FFYRDD HEB EU CYFYNGU) 20--

Sheet
L10
Dalen

Sheet Revision Number:
Rhif Adolgiad Y Ddalen: 1
Sheet Active from:
Dalen yn weithredol o: --/--/20--



Legend / Eglurhad

- 20 mph / mya
- 30 mph by default of a system of street lighting - Restricted Road status
- - - 30 mya yn ddiodyn oherwydd system goleuadau stryd - statws Ffordd Gyfyngedig
- - - 30 mph by Order due to the presence of no street lighting
- - - 30 mya trwy Orchymyn oherwydd diffyg goleuadau stryd
- 40 mph / mya
- 50 mph / mya
- 60 mph National Speed Limit, due to no street lighting
- - - 60 mya Terfyn Cyflymder Cenedlaethol, oherwydd diffyg goleuadau stryd
- - - 60 mph by Order due to the presence of street lighting - De-restricted Road status
- - - 60 mya trwy Orchymyn oherwydd diffyg goleuadau stryd - statws Ffordd Wedi'i Dadgyfyngu
- ■ ■ 70 mph / mya
- Roads subject to separate Orders
- Ffyrrd sy'n destun Gorchymynion ar wahân
- County Boundary / Ffin y Sir

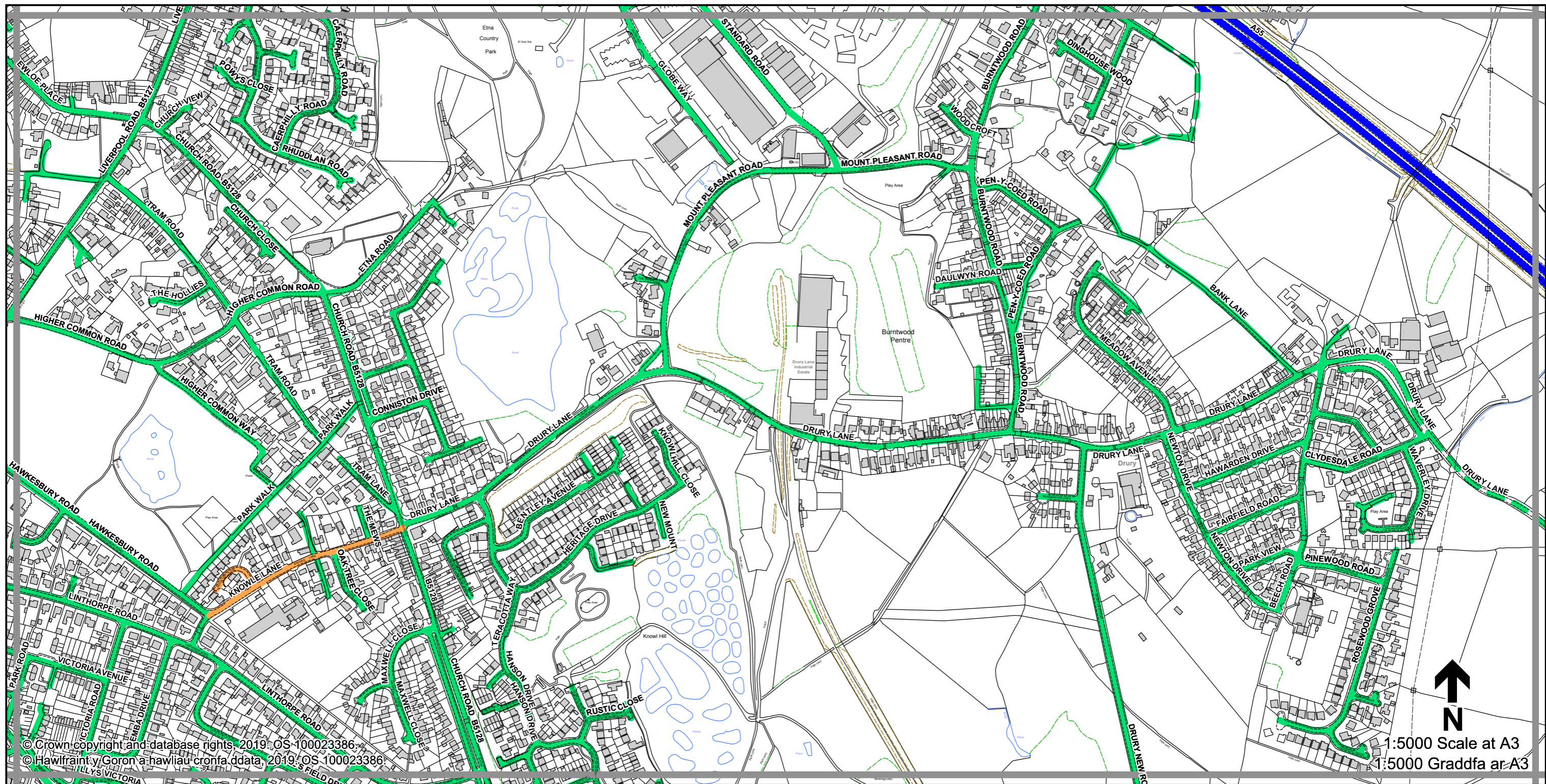


**THE FLINTSHIRE COUNTY COUNCIL (VARIOUS ROADS)
 (20MPH, 30MPH, 40MPH, 50MPH SPEED LIMITS AND
 DERESTRICTED ROADS) ORDER 20--**

**CYNGOR SIR Y FFLINT GORCHYMYN (AMRYWIOL FFYRDD)
 (TERFYN CYFLYMDER 20MYA, 30MYA, 40MYA, 50MYA A
 FFYRDD HEB EU CYFYNGU) 20--**

**Sheet
 L11
 Dalen**

**Sheet Revision Number:
 Rhif Adolgiad Y Ddalen: 1**
**Sheet Active from:
 Dalen yn weithredol o: --/--/20--**



© Crown copyright and database rights, 2019, OS 100023386
 © Hawlfraint y Goron a hawliau cronfa ddata, 2019, OS 100023386

Legend / Eglurhad

- 20 mph / mya
- 30 mph by default of a system of street lighting - Restricted Road status
- - - 30 mya yn ddiodyn oherwydd system goleuadau stryd - statws Ffordd Gyfyngedig
- · - · - 30 mph by Order due to the presence of no street lighting
- · - · - 30 mya trwy Orchymyn oherwydd diffyg goleuadau stryd
- 40 mph / mya
- 50 mph / mya
- 60 mph National Speed Limit, due to no street lighting
- 60 mya Terfyn Cyflymder Cenedlaethol, oherwydd diffyg goleuadau stryd
- 60 mph by Order due to the presence of street lighting - De-restricted Road status
- 60 mya trwy Orchymyn oherwydd diffyg goleuadau stryd - statws Ffordd Wedi'i Dadgyfyngu
- 70 mph / mya
- Roads subject to separate Orders
- Ffyrdd sy'n destun Gorchmynion ar wahân
- County Boundary / Ffin y Sir

THE FLINTSHIRE COUNTY COUNCIL (VARIOUS ROADS) (20MPH, 30MPH, 40MPH, 50MPH SPEED LIMITS AND DERESTRICTED ROADS) ORDER 20--

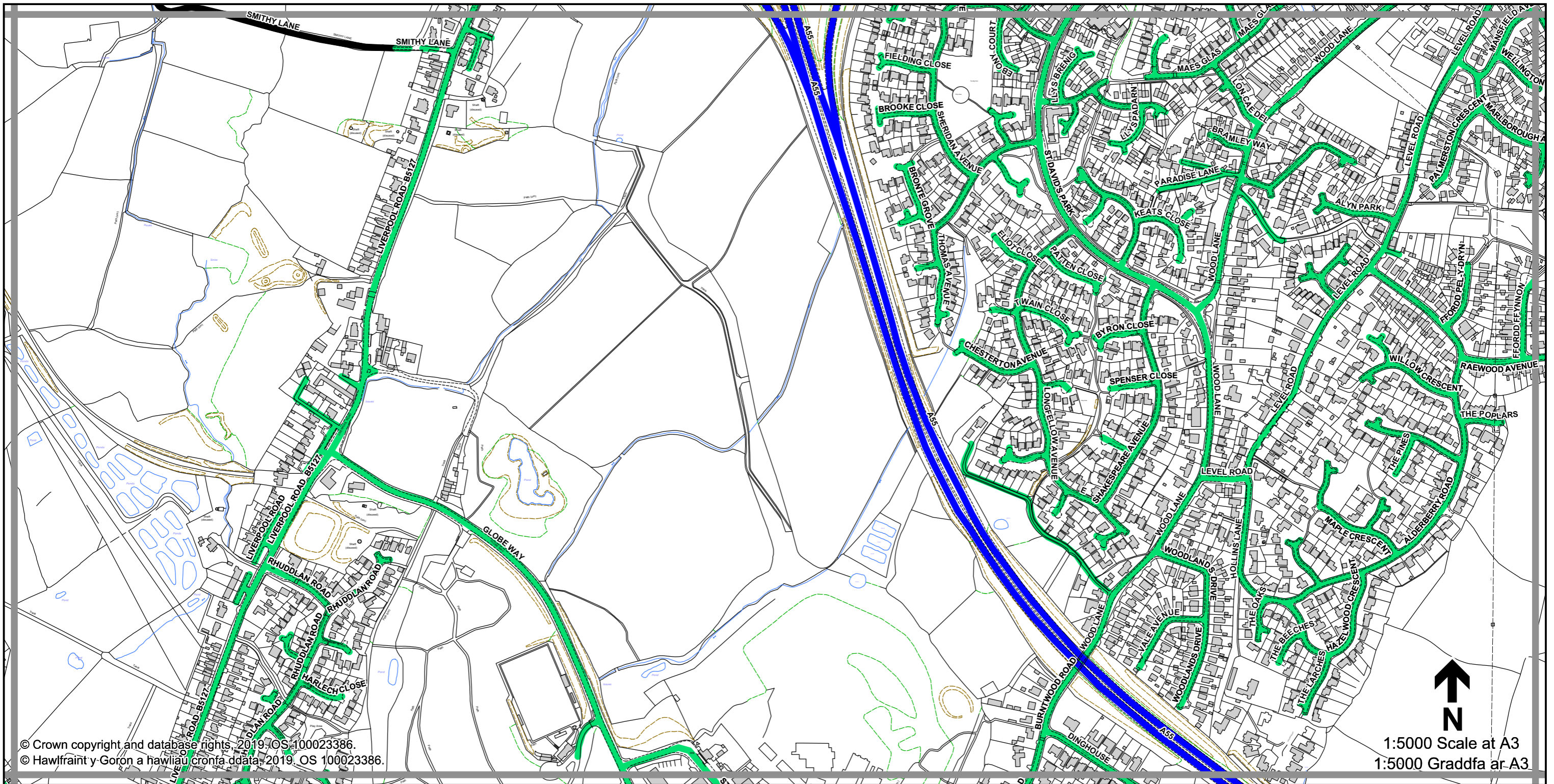
CYNGOR SIR Y FFLINT GORCHYMYN (AMRYWIOL FFYRDD) (TERFYN CYFLYMDER 20MYA, 30MYA, 40MYA, 50MYA A FFYRDD HEB EU CYFYNGU) 20--

Sheet L12 Dalen

Sheet Revision Number: Rhif Adolgiad Y Ddalen: 1

Sheet Active from: Dalen yn weithredol o: --/--/20--





© Crown copyright and database rights, 2019. OS 100023386.
 © Hawlfraint y Goron a hawliau cronfa ddata, 2019. OS 100023386.

1:5000 Scale at A3
 1:5000 Graddfa ar A3

Legend / Eglurhad

- 20 mph / mya
- 30 mph by default of a system of street lighting - Restricted Road status
- - - 30 mya yn ddiodyn oherwydd system goleuadau stryd - statws Ffordd Gyfyngedig
- - - 30 mph by Order due to the presence of no street lighting
- - - 30 mya trwy Orchymyn oherwydd diffyg goleuadau stryd
- 40 mph / mya
- 50 mph / mya
- 60 mph National Speed Limit, due to no street lighting
- 60 mya Terfyn Cyflymder Cenedlaethol, oherwydd diffyg goleuadau stryd
- - - 60 mph by Order due to the presence of street lighting - De-restricted Road status
- - - 60 mya trwy Orchymyn oherwydd diffyg goleuadau stryd - statws Ffordd Wedi'i Dadgyfyngu
- ■ ■ 70 mph / mya
- Roads subject to separate Orders
- Ffyrrd sy'n destun Gorchmynion ar wahân
- County Boundary / Ffin y Sir

THE FLINTSHIRE COUNTY COUNCIL (VARIOUS ROADS) (20MPH, 30MPH, 40MPH, 50MPH SPEED LIMITS AND DERESTRICTED ROADS) ORDER 20--

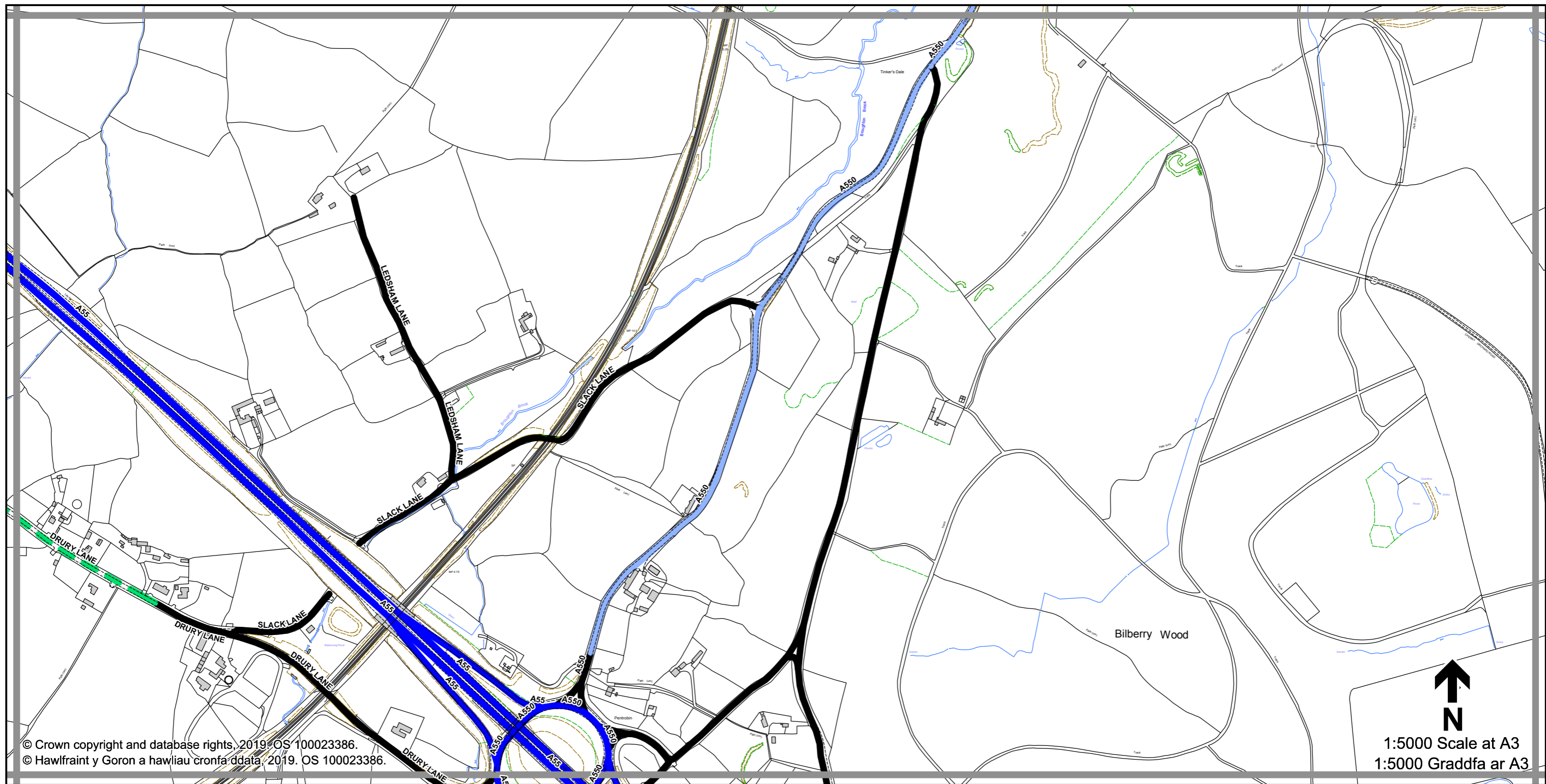
CYNGOR SIR Y FFLINT GORCHYMYN (AMRYWIOL FFYRDD) (TERFYN CYFLYMDER 20MYA, 30MYA, 40MYA, 50MYA A FFYRDD HEB EU CYFYNGU) 20--

**Sheet
L13
Dalen**

Sheet Revision Number:
Rhif Adolgiad Y Ddalen: **1**

Sheet Active from:
Dalen yn weithredol o: **--/--/20--**





Legend / Eglurhad

- 20 mph / mya
- 30 mph by default of a system of street lighting - Restricted Road status
- - - 30 mya yn ddiodyn oherwydd system goleuadau stryd - statws Ffordd Gyfyngedig
- · - · - 30 mph by Order due to the presence of no street lighting
- · - · - 30 mya trwy Orchymyn oherwydd diffyg goleuadau stryd
- 40 mph / mya
- 50 mph / mya
- 60 mph National Speed Limit, due to no street lighting
- 60 mya Terfyn Cyflymder Cenedlaethol, oherwydd diffyg goleuadau stryd
- - - 60 mph by Order due to the presence of street lighting - De-restricted Road status
- · - · - 60 mya trwy Orchymyn oherwydd diffyg goleuadau stryd - statws Ffordd Wedi'i Dadgyfyngu
- ■ ■ 70 mph / mya
- Roads subject to separate Orders
- Ffyrdde sy'n destun Gorchmynion ar wahân
- County Boundary / Ffin y Sir



THE FLINTSHIRE COUNTY COUNCIL (VARIOUS ROADS) (20MPH, 30MPH, 40MPH, 50MPH SPEED LIMITS AND DERESTRICTED ROADS) ORDER 20--

CYNGOR SIR Y FFLINT GORCHYMYN (AMRYWIOL FFYRDD) (TERFYN CYFLYMDER 20MYA, 30MYA, 40MYA, 50MYA A FFYRDD HEB EU CYFYNGU) 20--

Sheet M12 Dalen

Sheet Revision Number: Rhif Adolgiad Y Ddalen: 1

Sheet Active from: Dalen yn weithredol o: --/--/20--

