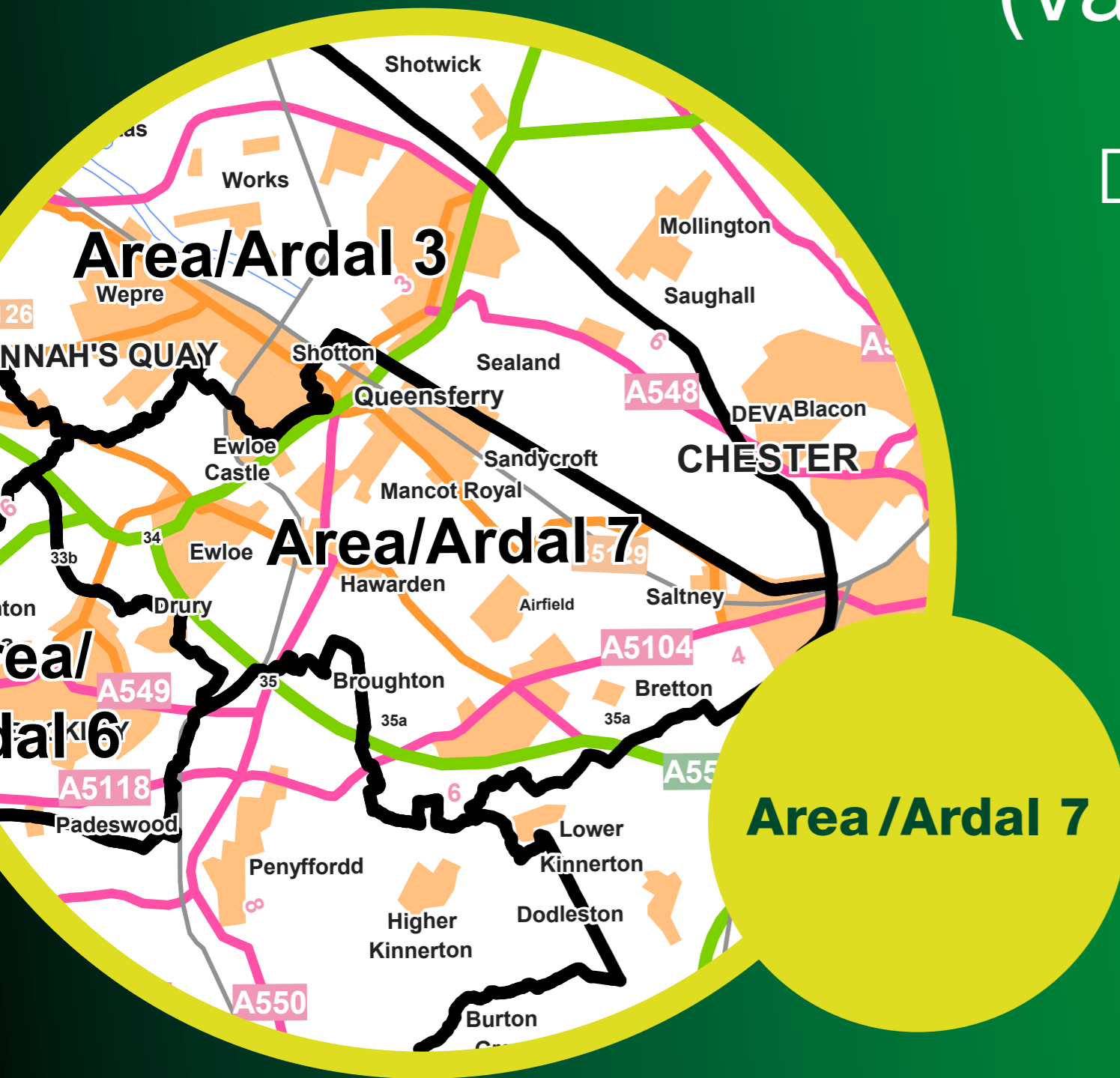
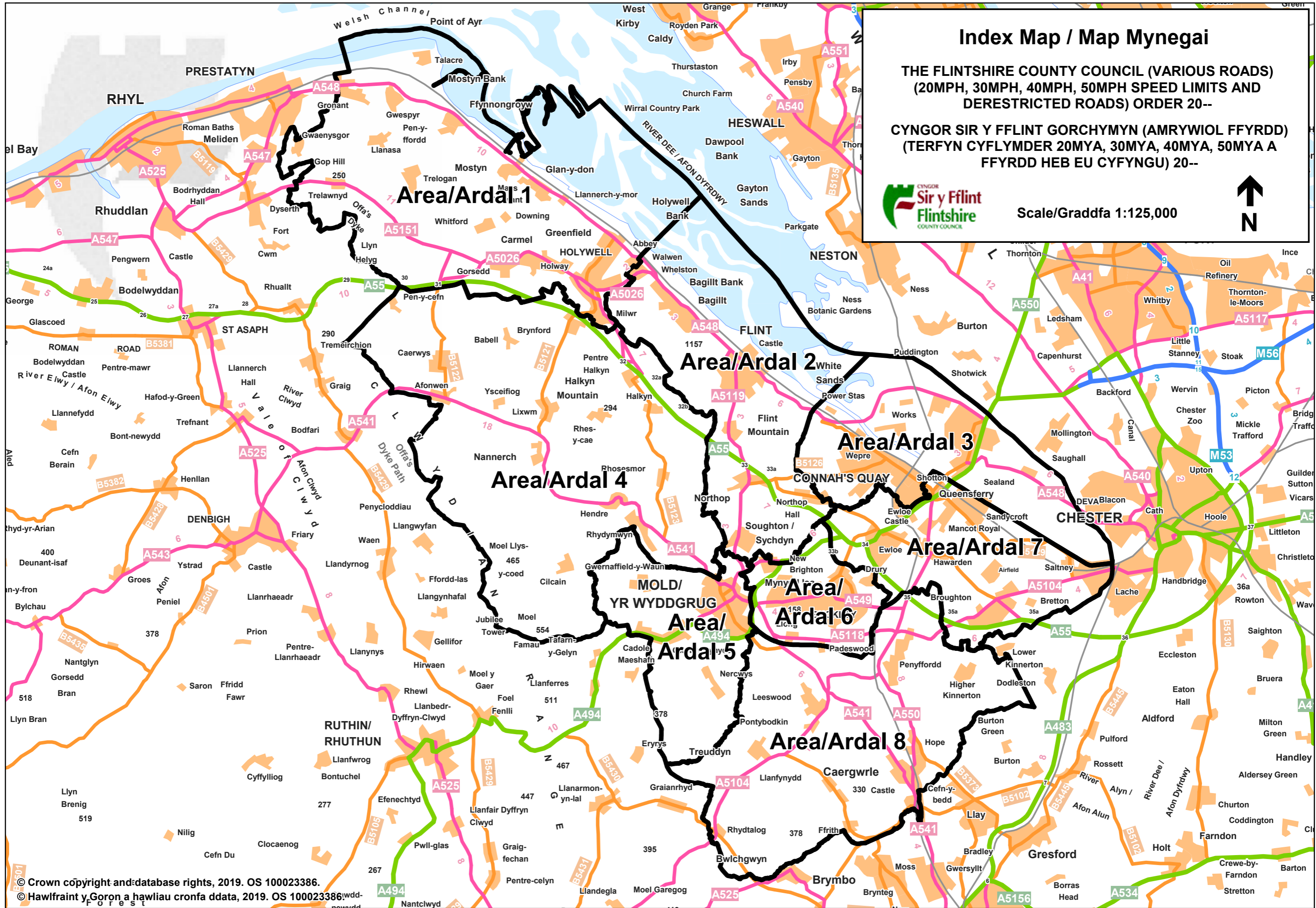


The Flintshire County Council
(Various Roads)(20mph, 30mph,
40mph, 50mph Speed Limits and
Derestricted Roads) Order 201-



Gorchymyn Cyngor Sir Y Fflint

(Ffyrdd Amrywiol) (Terfyn
Cyflymder 20mya, 30mya,
40mya, 50mya a Ffyrdd heb
Gyfyngiad) 201-



Index Map / Map Mynegai

THE FLINTSHIRE COUNTY COUNCIL (VARIOUS ROADS) (20MPH, 30MPH, 40MPH, 50MPH SPEED LIMITS AND DERESTRICTED ROADS) ORDER 20--

CYNGOR SIR Y FFLINT GORCHYMYN (AMRYWIOL FFYRDD) (TERFYN CYFLYMDER 20MYA, 30MYA, 40MYA, 50MYA A FFYRDD HEB EU CYFYNGU) 20--



Scale/Graddfa 1:125,000



Area 7 Index / Mynegai Ardal 7

THE FLINTSHIRE COUNTY COUNCIL (VARIOUS ROADS)
(20MPH, 30MPH, 40MPH, 50MPH SPEED LIMITS AND
DERESTRICTED ROADS) ORDER 20--

CYNGOR SIR Y FFLINT GORCHYMYN (AMRYWIOL FFYRDD)
(TERFYN CYFLYMDER 20MYA, 30MYA, 40MYA, 50MYA A
FFYRDD HEB EU CYFYNGU) 20--



Scale/Graddfa 1:40,000

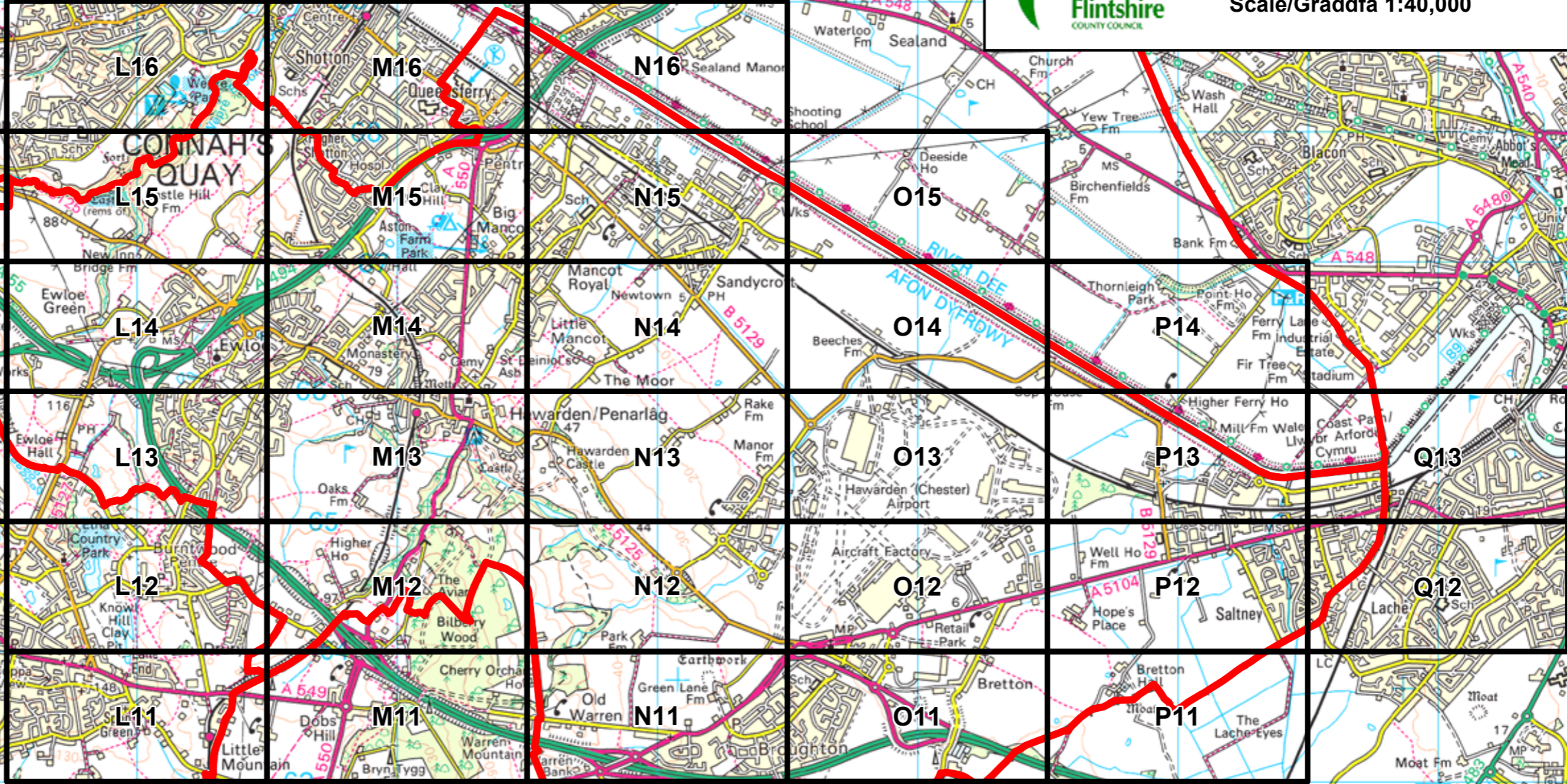


Area 3 / Ardal 3

Area 2 / Ardal 2

Area 6 / Ardal 6

Area 8 / Ardal 8



Area 7 Road Index / Ardal 7 Mynegai Ffyrdd

Aston, Bretton, Broughton/Brychdyn, Buckley/Bwcle, Drury, Ewloe, Ewloe Green, Hawarden/Penarlâg, Higher Kinnerton, Mancot, Pentre, Queensferry, Saltney, Saltney Ferry, Sandycroft, Shotton

Road/Ffordd	Settlement/Anheddiad	Sheet/Dalen	Road/Ffordd	Settlement/Anheddiad	Sheet/Dalen
A55	Bretton	O11, P11	ASHLEIGH CLOSE	Saltney	Q12
A55	Broughton/Brychdyn	N10, N11, O11	ASPEN COURT	Ewloe	L14
A55	Buckley/Bwcle	L14	ASTON HILL	Hawarden/Penarlâg	M15
A55	Ewloe	L13, L14	ASTON PARK ROAD	Aston	M15
A55	Ewloe Green	K14, L14	ASTON PARK ROAD	Shotton	M15
A55	Hawarden/Penarlâg	L12, M12	ASTON ROAD	Queensferry	M15
A494	Buckley/Bwcle	L14	AUDEN CLOSE	Ewloe	L13
A494	Ewloe	L14, M14	AUGHTON WAY	Broughton/Brychdyn	O11
A494	Ewloe Green	L14	AUSTEN CLOSE	Ewloe	L13
A494	Queensferry	M15, N16	BABBAGE ROAD	Sandycroft	N15
A550	Hawarden/Penarlâg	M12, M13, M14, M15	BANKS ROAD	Mancot	M14
A550	Queensferry	M15	BEEBY WAY	Broughton/Brychdyn	O11
A5104	Broughton/Brychdyn	N10, N11, O11, O12, P12	BEECH ROAD	Aston	M15
A5104	Saltney	P12, Q12, Q13	BEECHWOOD ROAD	Saltney	P12, Q12
B5125	Broughton/Brychdyn	N12, O12	BEESTON ROAD	Broughton/Brychdyn	N11
B5125	Ewloe	L14, L15, M14	BELGRAVE AVENUE	Saltney	Q12
B5125	Hawarden/Penarlâg	M13, M14, N12, N13	BELMONT DRIVE	Saltney Ferry	P12
B5127	Buckley/Bwcle	L13, L14	BELVEDERE CLOSE	Queensferry	M16
B5127	Ewloe	L14	BENNETT'S LANE	Hawarden/Penarlâg	M14
B5127	Ewloe Green	L14	BERNSDALE CLOSE	Sandycroft	N15
B5129	Pentre	N15	BIRCH CROFT	Mancot	N14
B5129	Queensferry	M15, M16	BIRCH RISE	Hawarden/Penarlâg	M14
B5129	Saltney Ferry	O13, O14, P12, P13	BIRCHFIELD CRESCENT	Aston	M15
B5129	Sandycroft	N14, N15, O13	BISHOPS COURT	Broughton/Brychdyn	O11
B5441	Queensferry	M16, N16	BISHOPS COURT	Hawarden/Penarlâg	M13
AIRFIELD VIEW	Hawarden/Penarlâg	N12	BLACKBROOK AVENUE	Hawarden/Penarlâg	M14
ALDER AVENUE	Aston	M15	BLACKTHORN CLOSE	Broughton/Brychdyn	N11
ALDERBERRY ROAD	Hawarden/Penarlâg	L13	BLENHEIM CLOSE	Hawarden/Penarlâg	M14
ALED WAY	Saltney	P12	BOUNDARY LANE	Saltney	P12, Q12, Q13
ALVIS ROAD	Sandycroft	N15	BRACKEN CLOSE	Broughton/Brychdyn	O11
ALYN PARK	Hawarden/Penarlâg	L13	BRADSHAW AVENUE	Saltney Ferry	P12, P13
ALYNDALE ROAD	Saltney	P12	BRAESIDE AVENUE	Hawarden/Penarlâg	M14
APPLEBY DRIVE	Hawarden/Penarlâg	M14	BRAMLEY WAY	Hawarden/Penarlâg	L13
ARNOLD'S CRESCENT	Broughton/Brychdyn	N11	BRETTON DRIVE	Broughton/Brychdyn	N11, O11
ASH LANE	Mancot	M14	BRETTON LANE	Bretton	O11, O12
ASH VIEW	Aston	M15	BRETTON ROAD	Bretton	O11
ASHFIELD CRESCENT	Mancot	M14	BRIARWOOD ROAD	Ewloe	L14
ASHLEA CLOSE	Mancot	M14	BRICK ROAD	Bretton	O10

Area 7 Road Index / Ardal 7 Mynegai Ffyrdd

Aston, Bretton, Broughton/Brychdyn, Buckley/Bwcle, Drury, Ewloe, Ewloe Green, Hawarden/Penarlâg, Higher Kinnerton, Mancot, Pentre, Queensferry, Saltney, Saltney Ferry, Sandycroft, Shotton

Road/Ffordd	Settlement/Anheddiad	Sheet/Dalen	Road/Ffordd	Settlement/Anheddiad	Sheet/Dalen
BRIDGE STREET	Saltney	P12, P13	CHESTERTON AVENUE	Ewloe	L13
BROAD OAK AVENUE	Broughton/Brychdyn	N11	CHESTNUT CRESCENT	Hawarden/Penarlâg	L13
BROADWAY	Ewloe	L14	CHESTNUT GROVE	Hawarden/Penarlâg	M14
BRONTE GROVE	Ewloe	L13	CHURCH LANE	Ewloe	L15, M15
BROOKE CLOSE	Ewloe	L13	CHURCH LANE	Hawarden/Penarlâg	M13
BROOKES AVENUE	Broughton/Brychdyn	N11	CHURCH ROAD	Broughton/Brychdyn	O11, O12
BROOKLEIGH AVENUE	Mancot	M14	CHURCH VIEW	Sandycroft	N15
BROUGHTON HALL ROAD	Broughton/Brychdyn	N11, O11	CHURCHILL CLOSE	Hawarden/Penarlâg	M13
BROUGHTON MILLS ROAD	Broughton/Brychdyn	O12	CIRCULAR DRIVE	Ewloe	L14
BRUNSWOOD GREEN	Hawarden/Penarlâg	L13	CLAIR AVENUE	Sandycroft	N15
BRYN DRIVE	Hawarden/Penarlâg	M14	CLAY HILL LANE	Queensferry	M15
BURGHLEY ROAD	Ewloe	L14	CLOS COED	Pentre	N15
BURNS CLOSE	Ewloe	L13	CLOS Y MEILLION	Ewloe	L13
BYRON CLOSE	Ewloe	L13	CLWYD CLOSE	Hawarden/Penarlâg	N12, N13
CAMBRIAN WAY	Ewloe	M14	COLINWOOD AVENUE	Broughton/Brychdyn	N11
CARLINES AVENUE	Ewloe	L14, M14	COLLIERY LANE	Mancot	M15
CARLTON AVENUE	Saltney	P12	COLLIERY LANE	Queensferry	M15
CASTLE CLOSE	Hawarden/Penarlâg	N12, N13	CONGLETON ROAD	Broughton/Brychdyn	O11
CASTLE FIELDS	Ewloe	L14	CONWAY CLOSE	Saltney	P12
CASTLE RISE	Hawarden/Penarlâg	M13	COPEWOOD CLOSE	Broughton/Brychdyn	O11
CATHERINE DRIVE	Ewloe	M14	COPPER BEACH CLOSE	Broughton/Brychdyn	O11
CEDAR GARDENS	Aston	M15	CORONATION ROAD	Broughton/Brychdyn	N11
CEFN Y DDOL	Ewloe	L14	COTTAGE LANE	Hawarden/Penarlâg	M14, M15
CELYN CRESCENT	Saltney	P12	COURTLAND DRIVE	Aston	M15
CENTENARY CLOSE	Broughton/Brychdyn	O11	CROFTERS PARK	Sandycroft	N15
CHAIN MAKER'S ROW	Saltney	Q13	CROFTERS WAY	Mancot	N14
CHAUCER CLOSE	Ewloe	L13	CROMWELL CLOSE	Hawarden/Penarlâg	L14
CHEMISTRY LANE	Sandycroft	N15, N16	CROSS TREE CLOSE	Hawarden/Penarlâg	M13
CHERRY DALE ROAD	Broughton/Brychdyn	N11	CROSS TREE COURT	Buckley/Bwcle	L13
CHESTER ROAD	Broughton/Brychdyn	N12, O11, O12, P12	CROSSTREE LANE	Hawarden/Penarlâg	M13, M14
CHESTER ROAD	Hawarden/Penarlâg	N12, N13	CROSSWAY	Ewloe	L14
CHESTER ROAD	Pentre	N15	CROSSWAYS	Mancot	N15
CHESTER ROAD	Saltney	P12	CWRT CWELLYN	Hawarden/Penarlâg	N13
CHESTER ROAD	Saltney Ferry	O13	CWRT DINAS	Hawarden/Penarlâg	N13
CHESTER ROAD	Sandycroft	N14, N15, O13	CWRT DYFRDWY	Saltney	Q12
CHESTER ROAD (EAST)	Pentre	M15, N15	CWRT OGWEN	Hawarden/Penarlâg	N13
CHESTER ROAD (EAST)	Queensferry	M15, M16	CWRT ONNEN	Mancot	N14
CHESTER ROAD (WEST)	Queensferry	M16	CWRT RHOS-LAN	Mancot	N14

Area 7 Road Index / Ardal 7 Mynegai Ffyrdd

Aston, Bretton, Broughton/Brychdyn, Buckley/Bwcle, Drury, Ewloe, Ewloe Green, Hawarden/Penarlâg, Higher Kinnerton, Mancot, Pentre, Queensferry, Saltney, Saltney Ferry, Sandycroft, Shotton

Road/Ffordd	Settlement/Anheddiad	Sheet/Dalen	Road/Ffordd	Settlement/Anheddiad	Sheet/Dalen
CWRT Y BRENIN	Broughton/Brychdyn	N11	FARNDON CLOSE	Broughton/Brychdyn	O11
CWRT Y TERFYN	Saltney	Q12	FERN GROVE	Ewloe	M15
DALE ROAD	Aston	M15	FERNSIDE ROAD	Aston	M15
DEINIOL'S ROAD	Mancot	N14, N15	FFORDD CLEDWEN	Broughton/Brychdyn	O12
DELTA COURT	Saltney Ferry	P12	FFORDD FFYNNON	Hawarden/Penarlâg	L13
DENFORD CLOSE	Broughton/Brychdyn	O11	FFORDD PEL-Y-DRYN	Hawarden/Penarlâg	L13
DENSON DRIVE	Ewloe	M14	FFORDD PENTRE	Pentre	N16
DEVA AVENUE	Saltney	P12	FFORDD TEGID	Ewloe	L13
DEVONSHIRE ROAD	Broughton/Brychdyn	O11	FFORDD Y BLODAU	Saltney	P12
DIG LANE	Hawarden/Penarlâg	M13	FIELD VIEW	Mancot	N15
DISRAELI CLOSE	Hawarden/Penarlâg	M13	FIELDING CLOSE	Ewloe	L13
DOL AWEL	Ewloe	L14	FIELDSIDE	Hawarden/Penarlâg	M14
DOUGLAS PLACE	Saltney	Q12	FIRBECK CLOSE	Broughton/Brychdyn	N11
DRURY LANE	Drury	L12, M12	FIRBROOK AVENUE	Hawarden/Penarlâg	M14
DRYDEN CLOSE	Ewloe	L13	FOREST DRIVE	Broughton/Brychdyn	N11, O11
DUCKERS LANE	Mancot	N14	FOXES CLOSE	Mancot	N15
DUNDAS STREET	Queensferry	M16	FRIARS COURT	Hawarden/Penarlâg	M13
DYFED DRIVE	Queensferry	M15	FRON HEULOG	Ewloe	L13
DYLAN CLOSE	Ewloe	L13	GALA CLOSE	Broughton/Brychdyn	O11
EARLE'S CRESCENT	Mancot	N15	GARDEN VILLAGE	Saltney	P13, Q13
EATON CLOSE	Broughton/Brychdyn	O11	GLADSTONE ROAD	Broughton/Brychdyn	N11
EATON GROVE	Saltney	Q12	GLADSTONE STREET	Queensferry	M16
EBONY COURT	Ewloe	L13	GLADSTONE TERRACE	Sandycroft	N15
ELIOT CLOSE	Ewloe	L13	GLADSTONE WAY	Hawarden/Penarlâg	M13, M14, M15
ELLESMERE AVENUE	Broughton/Brychdyn	O11	GLADSTONE WAY	Queensferry	M15
ELM CROFT	Mancot	N14	GLENDALE AVENUE	Sandycroft	N15
ELM GROVE	Saltney	Q12	GLYNNE STREET	Queensferry	M16
ELM ROAD	Aston	M15	GLYNNE WAY	Hawarden/Penarlâg	M13, N13
ELM WAY	Ewloe	L14	GLYNNEDALE PARK	Hawarden/Penarlâg	M14
ENGLEFIELD AVENUE	Saltney	P12	GRANGE COURT	Mancot	M14
ESTUARY VIEW	Ewloe	M14	GRANT DRIVE	Ewloe	M14
EVANS COURT	Broughton/Brychdyn	O11	GREEN LANE	Ewloe Green	L14
EVANSLEIGH DRIVE	Sandycroft	N15	GREEN MEADOWS	Hawarden/Penarlâg	M13
EWART STREET	Saltney Ferry	P13	GREENFIELD ROAD	Broughton/Brychdyn	O11
FACTORY ROAD	Sandycroft	N15	GREENHILL AVENUE	Hawarden/Penarlâg	M14
FAIRFIELD ROAD	Broughton/Brychdyn	N11	GREENVALE PARK	Hawarden/Penarlâg	L13
FAIRFIELD ROAD	Queensferry	M16	GREENVILLE AVENUE	Ewloe	L14
FAIRWAY	Sandycroft	N14	GREY CLOSE	Ewloe L13	

Area 7 Road Index / Ardal 7 Mynegai Ffyrdd

Aston, Bretton, Broughton/Brychdyn, Buckley/Bwcle, Drury, Ewloe, Ewloe Green, Hawarden/Penarlâg, Higher Kinnerton, Mancot, Pentre, Queensferry, Saltney, Saltney Ferry, Sandycroft, Shotton

Road/Ffordd	Settlement/Anheddiad	Sheet/Dalen	Road/Ffordd	Settlement/Anheddiad	Sheet/Dalen
GROOMSCROFT	Hawarden/Penarlâg	M14	LABURNUM GROVE	Saltney	Q12
GROOMSDALE LANE	Hawarden/Penarlâg	M13	LANCASTER PARK	Broughton/Brychdyn	N11
HAMILTON AVENUE	Sandycroft	N15	LANSDOWN ROAD	Broughton/Brychdyn	N11
HAMPTON AVENUE	Pentre	N15	LARCH WAY	Saltney	Q12
HARBRIDGE ROAD	Broughton/Brychdyn	O11	LARNE DRIVE	Broughton/Brychdyn	O11
HARRISON GROVE	Sandycroft	N15	LAWRENCE STREET	Sandycroft	N15
HAWARDEN WAY	Mancot	N14, N15	LEACHES CLOSE	Mancot	N15
HAWKER CLOSE	Broughton/Brychdyn	O11	LEACHES LANE	Mancot	N14, N15
HAWTHORN CLOSE	Aston	M15	LEDHAM LANE	Hawarden/Penarlâg	M12
HAZELWOOD CRESCENT	Hawarden/Penarlâg	L13	LESTERS LANE	Bretton	O10, O11
HENRY WOOD COURT	Saltney	Q12	LESTERS LANE	Broughton/Brychdyn	N10
HERON CLOSE	Broughton/Brychdyn	O11	LESTERS LANE	Higher Kinnerton	N10
HERRIOT GROVE	Ewloe	L14	LEVEL ROAD	Hawarden/Penarlâg	L13, L14
HEY LANE	Ewloe	L14	LEYLAND DRIVE	Saltney Ferry	P12
HIGH PARK	Hawarden/Penarlâg	M14	LIME GROVE	Saltney	P12
HIGH STREET	Saltney	P12, Q12, Q13	LINCOLN ROAD	Ewloe	M14
HIGHFIELD	Hawarden/Penarlâg	M13	LINDEN GROVE	Saltney	P12
HIGHLAND AVENUE	Aston	M15	LITTLE ROODEE	Hawarden/Penarlâg	N13
HILLFIELD ROAD	Aston	M15	LIVERPOOL ROAD	Buckley/Bwcle	L13, L14
HILLSIDE	Hawarden/Penarlâg	M14	LIVERPOOL ROAD	Ewloe	L14
HILLTOP CLOSE	Ewloe	L14	LIVERPOOL ROAD	Ewloe Green	L14
HOLLINS LANE	Hawarden/Penarlâg	L13	LLYS BRENIG	Ewloe	L13
HOLLY GROVE	Aston	M15	LLYS CADNANT	Broughton/Brychdyn	O12
HOLLY TREE CLOSE	Ewloe	L14	LLYS CAER	Broughton/Brychdyn	N11
HOLYWELL ROAD	Ewloe	L14, L15	LLYS PADARN	Ewloe	L13
HONEYSUCKLE CLOSE	Broughton/Brychdyn	O11	LLYS Y CASTELL	Ewloe	L14
HOPE ROAD	Broughton/Brychdyn	N11	LLYS Y FAENOL	Hawarden/Penarlâg	N13
HOWARD ROAD	Saltney	P12	LON CAE DEL	Ewloe	L13
HURLBUTTS DRIVE	Queensferry	M16	LONG ROAD	Broughton/Brychdyn	O11
IRVING'S CRESCENT	Saltney	Q12	LONGFELLOW AVENUE	Ewloe	L13
ISABELLA COURT	Saltney	Q12	LOWER ASTON HALL LANE	Hawarden/Penarlâg	M14, M15
JEFFERSON ROAD	Ewloe	M14	LYNTON PLACE	Broughton/Brychdyn	N11
KEARSLEY AVENUE	Hawarden/Penarlâg	M14	LYONS YARD	Sandycroft	N15
KEATS CLOSE	Hawarden/Penarlâg	L13	MADELEY CLOSE	Broughton/Brychdyn	O11
KENNEDY DRIVE	Hawarden/Penarlâg	M14	MAES DERI	Ewloe	L14
KINNERTON CLOSE	Saltney	P12	MAES GLAS	Ewloe	L13
KIPLING CLOSE	Ewloe	L13	MAES HEWITT	Ewloe	L14
KYNASTON DRIVE	Saltney Ferry	P12, P13	MAES LLWYFEN	Ewloe	L14

Area 7 Road Index / Ardal 7 Mynegai Ffyrdd

Aston, Bretton, Broughton/Brychdyn, Buckley/Bwcle, Drury, Ewloe, Ewloe Green, Hawarden/Penarlâg, Higher Kinnerton, Mancot, Pentre, Queensferry, Saltney, Saltney Ferry, Sandycroft, Shotton

Road/Ffordd	Settlement/Anheddiad	Sheet/Dalen	Road/Ffordd	Settlement/Anheddiad	Sheet/Dalen
MAES PINWYBB	Ewloe	L14	MOORFIELD COURT	Aston	M15
MAES-Y-COED	Saltney	Q12	MOORFIELD ROAD	Aston	M14, M15
MAGAZINE LANE	Ewloe Green	L14	MOORFIELD ROAD	Hawarden/Penarlâg	M15
MAIN ROAD	Broughton/Brychdyn	N11, O11	MOSS GROVE	Saltney	Q12
MAINWARING DRIVE	Saltney	P12	MOSSLEY COURT	Hawarden/Penarlâg	M13
MAINWARING DRIVE	Saltney Ferry	P12, P13	MOUNTAIN VIEW	Saltney	Q12
MANCOT LANE	Mancot	M14, M15, N15	MOUNTFIELD ROAD	Aston	M15
MANCOT LANE	Pentre	N15	NEW PARK ROAD	Aston	M15
MANCOT ROYAL CLOSE	Mancot	M15	NORTH STREET	Saltney Ferry	P13
MANCOT WAY	Mancot	N15	NORTH STREET	Sandycroft	N14, N15
MANOR LANE	Broughton/Brychdyn	N12	NORTON AVENUE	Saltney	P12
MANOR LANE	Hawarden/Penarlâg	N12, N13, O13	OAK GROVE	Saltney	P12
MANOR LANE	Saltney Ferry	O13	OAKDALE CLOSE	Broughton/Brychdyn	N11
MANOR ROAD	Hawarden/Penarlâg	N12	OAKFIELD ROAD	Hawarden/Penarlâg	M14
MANSFIELD AVENUE	Hawarden/Penarlâg	L13, M13	OAKLEY ROAD	Mancot	N14
MAPLE CRESCENT	Hawarden/Penarlâg	L13	OLD ASTON HILL	Aston	M15
MAPLE GROVE	Saltney	P12	OLD ASTON HILL	Ewloe	L14, L15, M15
MARE HEY LANE	Ewloe	L14	OLD CHESTER ROAD	Ewloe	L14
MARLBOROUGH AVENUE	Hawarden/Penarlâg	L13, M13, M14	OLD HALL ROAD	Hawarden/Penarlâg	M14
MARLEY WAY	Saltney	Q13	OLD LIVERPOOL ROAD	Ewloe Green	L14
MARLWOOD PLACE	Broughton/Brychdyn	N11	OLD MOLD ROAD	Ewloe	L14
MARNEL DRIVE	Pentre	N15	ORCHARD CLOSE	Mancot	M15
MARTON ROAD	Broughton/Brychdyn	O11	OVERLEA CRESCENT	Hawarden/Penarlâg	M14
MAXWELL AVENUE	Mancot	M15, N15	OVERLEA DRIVE	Hawarden/Penarlâg	M14
MAYDOR AVENUE	Saltney	P13	PADARN CLOSE	Saltney	P12
MAYFIELD PARK	Saltney	P12	PALMERSTON CRESCENT	Hawarden/Penarlâg	L13
MEADOW ROAD	Broughton/Brychdyn	O11	PARADISE LANE	Hawarden/Penarlâg	L13
MEADOWSIDE	Hawarden/Penarlâg	M14	PARK AVENUE	Hawarden/Penarlâg	M14
MECHANICS' LANE	Pentre	N15	PARK AVENUE	Saltney	Q12
MELBRECK AVENUE	Hawarden/Penarlâg	M14	PARKFIELD ROAD	Broughton/Brychdyn	O11
MEMORIAL CLOSE	Broughton/Brychdyn	O11	PATTEN CLOSE	Ewloe	L13
MESSHAM CLOSE	Broughton/Brychdyn	O11	PEMBROKE CLOSE	Queensferry	M15
MOLD ROAD	Broughton/Brychdyn	N11	PENLAN DRIVE	Hawarden/Penarlâg	M14
MOLD ROAD	Ewloe	L14	PENNY BANK CLOSE	Broughton/Brychdyn	N11
MOLD ROAD	Ewloe Green	K14, L14	PHILIP STREET	Sandycroft	N14
MOLD WAY	Ewloe	L14	PHOENIX STREET	Sandycroft	N15
MOOR LANE	Hawarden/Penarlâg	N13, N14	PIERCE STREET	Queensferry	M16
MOOR LANE	Sandycroft	N14	PINE TREE CLOSE	Broughton/Brychdyn	O11

Area 7 Road Index / Ardal 7 Mynegai Ffyrdd

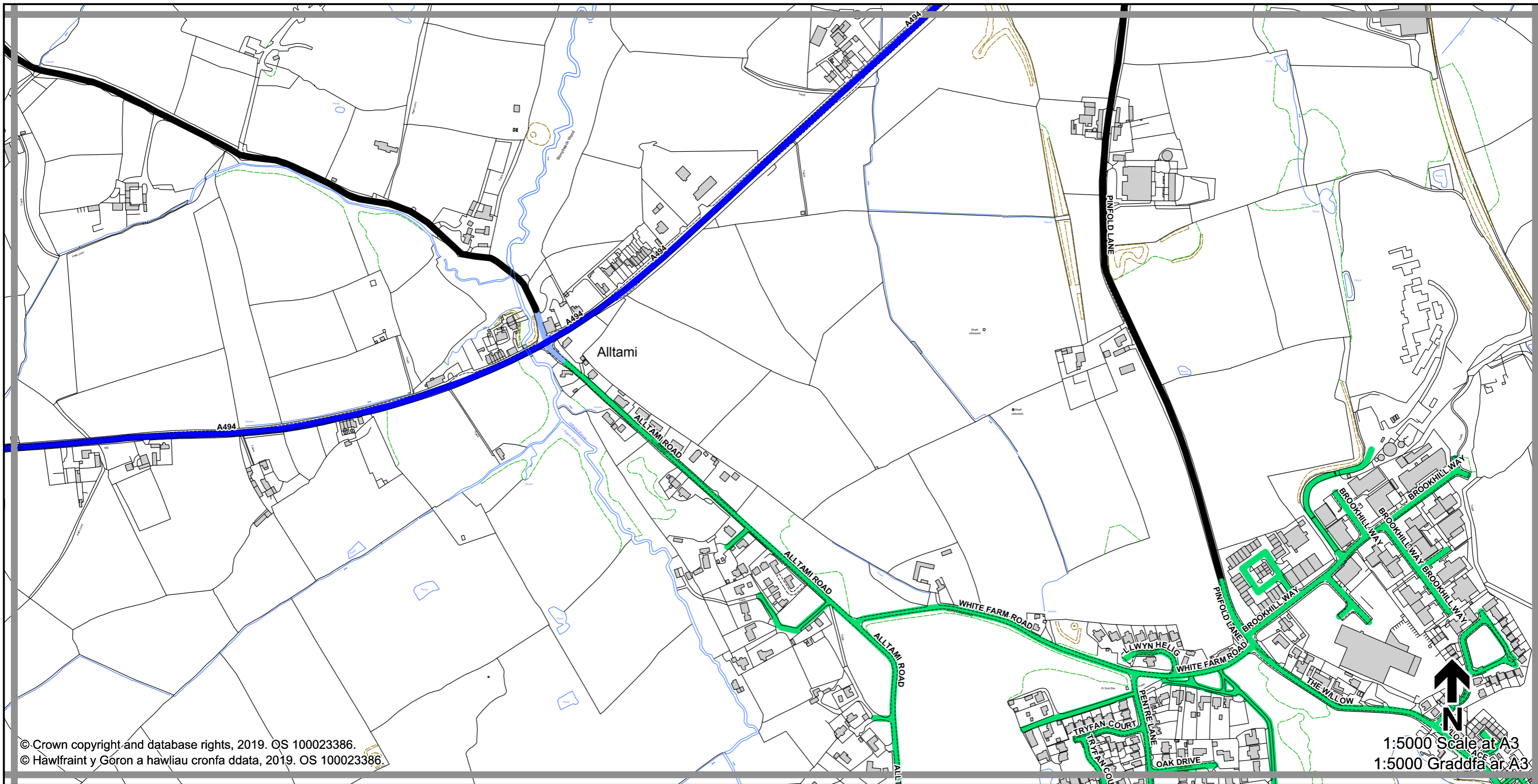
Aston, Bretton, Broughton/Brychdyn, Buckley/Bwcle, Drury, Ewloe, Ewloe Green, Hawarden/Penarlâg, Higher Kinnerton, Mancot, Pentre, Queensferry, Saltney, Saltney Ferry, Sandycroft, Shotton

Road/Ffordd	Settlement/Anheddiad	Sheet/Dalen	Road/Ffordd	Settlement/Anheddiad	Sheet/Dalen
PINFOLD LANE	Ewloe Green	K15	SHOTTON LANE	Ewloe	L15
PITMANS LANE	Hawarden/Penarlâg	M14	SIDDELEY CLOSE	Broughton/Brychdyn	O11
POPLAR GROVE	Ewloe	L14	SILVERBIRCH CROFT	Broughton/Brychdyn	N11
POWYS CLOSE	Queensferry	M15	SIMONSTONE ROAD	Broughton/Brychdyn	O11
PRINCE WILLIAM AVENUE	Sandycroft	N15, O15	SIMPSONS WAY	Broughton/Brychdyn	N11
PRINCE WILLIAM COURT	Ewloe	M14	SLACK LANE	Drury	M12
PRINCEWILLIAM GARDENS	Mancot	N14	SLACK LANE	Hawarden/Penarlâg	M12
PRIORS CLOSE	Aston	M15	SMITHY LANE	Buckley/Bwcle	L13, L14
PRIORY CLOSE	Hawarden/Penarlâg	M13	SMITHY LANE	Ewloe Green	L14
PROSPECT CLOSE	Ewloe	M14	SOMERFORD ROAD	Broughton/Brychdyn	O11
QUEEN STREET	Queensferry	M16	SORREL COURT	Hawarden/Penarlâg	L13
QUEEN'S AVENUE	Sandycroft	N15	SPENSER CLOSE	Ewloe	L13
QUEEN'S WAY	Broughton/Brychdyn	N11	SPRING DALE	Hawarden/Penarlâg	M14
RADNOR CLOSE	Queensferry	M15	SPRINGFIELD	Hawarden/Penarlâg	M13
RAEWOOD AVENUE	Hawarden/Penarlâg	L13, M13	ST DAVID'S CLOSE	Ewloe	L14
RAKE LANE	Hawarden/Penarlâg	N13	ST DAVIDS COURT	Ewloe	L13
RECTORS LANE	Sandycroft	N15	ST DAVID'S PARK	Ewloe	L13, L14
RECTORY LANE	Hawarden/Penarlâg	M13	ST DAVID'S TERRACE	Saltney	P12, P13
REDWOOD CLOSE	Saltney	Q12	ST IVES WAY	Sandycroft	N15
RHODFA LLYN	Saltney	Q12	ST MARY'S WAY	Broughton/Brychdyn	O12
RHODFAR BONT	Saltney	Q12	STAMFORD WAY	Ewloe	L15
RHUDDLAN COURT	Saltney	Q12	STATION LANE	Hawarden/Penarlâg	M13
RIVER LANE	Saltney	P13, Q13	STATION ROAD	Hawarden/Penarlâg	M13
ROBINS COURT	Broughton/Brychdyn	O11	STATION ROAD	Queensferry	M16, N16
ROSEMARY CLOSE	Broughton/Brychdyn	O11	STATION ROAD	Sandycroft	N14, N15
ROSSLYN CLOSE	Sandycroft	N14	SUMMERDALE ROAD	Aston	M15
ROWAN ROAD	Aston	M15	SUMMERFIELD CLOSE	Broughton/Brychdyn	N11
SALISBURY AVENUE	Saltney	Q12	SUNNYSIDE	Mancot	M14, N14
SALTNEY FERRY ROAD	Saltney Ferry	P12, P13	SYCAMORE CLOSE	Hawarden/Penarlâg	L13
SANDWOOD AVENUE	Broughton/Brychdyn	N11	SYCAMORE GROVE	Broughton/Brychdyn	N11
SANDY LANE	Saltney	P12	TEGID WAY	Saltney	P12
SANDY WAY	Hawarden/Penarlâg	M14	THE AVENUE	Hawarden/Penarlâg	M13
SCHOLARS CLOSE	Saltney	Q12	THE BARNYARD	Hawarden/Penarlâg	M15
SCOTS ROAD	Mancot	M14	THE BEECHES	Hawarden/Penarlâg	L13
SHAKESPEARE AVENUE	Ewloe	L13	THE BIRCHES	Broughton/Brychdyn	N11
SHAW CLOSE	Ewloe	L13	THE BOULEVARD	Broughton/Brychdyn	O11
SHELLEY CLOSE	Ewloe	L13	THE CLOSE	Hawarden/Penarlâg	M14
SHERIDAN AVENUE	Ewloe	L13, L14	THE COPPERGATE	Hawarden/Penarlâg	M14

Area 7 Road Index / Ardal 7 Mynegai Ffyrdd

Aston, Bretton, Broughton/Brychdyn, Buckley/Bwcle, Drury, Ewloe, Ewloe Green, Hawarden/Penarlâg, Higher Kinnerton, Mancot, Pentre, Queensferry, Saltney, Saltney Ferry, Sandycroft, Shotton

Road/Ffordd	Settlement/Anheddiad	Sheet/Dalen	Road/Ffordd	Settlement/Anheddiad	Sheet/Dalen
THE COPPICE	Ewloe	L14	WELLINGTON ROAD	Broughton/Brychdyn	N11
THE COPSE	Hawarden/Penarlâg	L13	WENLOCK CRESCENT	Mancot	N15
THE CROFT	Aston	M15	WESTMINSTER ROAD	Broughton/Brychdyn	N11
THE HEDGEROWS	Hawarden/Penarlâg	L14	WESTWAY	Mancot	N14
THE HIGHWAY	Hawarden/Penarlâg	M13, M14	WHITLEY DRIVE	Broughton/Brychdyn	O11
THE LARCHES	Hawarden/Penarlâg	L13	WHITTLE CLOSE	Sandycroft	N15
THE NOOK	Mancot	M14	WILDE CLOSE	Ewloe	L13
THE NOOK	Saltney	Q12	WILLOW CRESCENT	Hawarden/Penarlâg	L13
THE OAKS	Hawarden/Penarlâg	L13	WILLOW LANE	Pentre	N15
THE OLD ORCHARD	Hawarden/Penarlâg	M13	WILLOW WAY	Broughton/Brychdyn	N11
THE Paddock	Mancot	M14	WILTON ROAD	Mancot	M15
THE PINES	Hawarden/Penarlâg	L13	WINDSOR DRIVE	Broughton/Brychdyn	N11
THE POPLARS	Hawarden/Penarlâg	L13	WIRRAL VIEW	Hawarden/Penarlâg	M14
THE RIDGEWAY	Hawarden/Penarlâg	M14	WOLD COURT	Hawarden/Penarlâg	M13
THE ROOKERY	Broughton/Brychdyn	N11	WOOD LANE	Broughton/Brychdyn	N11
THE ROWANS	Broughton/Brychdyn	N11	WOOD LANE	Hawarden/Penarlâg	L13, L14, M14
THE WIGDALE	Hawarden/Penarlâg	M13	WOOD STREET	Sandycroft	N14
THE YEWS	Saltney Ferry	P12	WOOD VILLE	Mancot	M14
THOMAS AVENUE	Ewloe	L13	WOODFIELD CLOSE	Broughton/Brychdyn	N11
THORNFIELDS	Shotton	M15	WOODLANDS COURT	Hawarden/Penarlâg	M13
THORNHILL CLOSE	Broughton/Brychdyn	N11	WOODLANDS COURT	Mancot	N14
TRUEMAN'S COURT	Hawarden/Penarlâg	M13	WOODLANDS DRIVE	Hawarden/Penarlâg	L13
TRUEMAN'S WAY	Hawarden/Penarlâg	M13, M14	WOODSIDE CLOSE	Ewloe	M14
TWAIN CLOSE	Ewloe	L13	WORDSWORTH CLOSE	Ewloe	L13
UPPERASTON HALL LANE	Hawarden/Penarlâg	M14	WYNNSTAY ROAD	Broughton/Brychdyn	O11
VALE AVENUE	Hawarden/Penarlâg	L13	YARROW CLOSE	Broughton/Brychdyn	O11
VALE CLOSE	Broughton/Brychdyn	O11	YEW TREE CLOSE	Broughton/Brychdyn	O11
VICKERS CLOSE	Hawarden/Penarlâg	M15	YOWLEY ROAD	Ewloe	L14
VICTORIA ROAD	Saltney	P12			
VYRNWY ROAD	Saltney	P12			
WALPOLE AVENUE	Hawarden/Penarlâg	M13			
WARREN DRIVE	Broughton/Brychdyn	N11			
WASHINGTON DRIVE	Ewloe	M14			
WATKIN STREET	Sandycroft	N14			
WATSON'S CLOSE	Broughton/Brychdyn	O11			
WEBSTER CLOSE	Broughton/Brychdyn	O11			
WEDGWOOD ROAD	Aston	M15			
WELLINGTON CLOSE	Hawarden/Penarlâg	L13			



Legend / Eglurhad

- 20 mph / mya
- 30 mph by default of a system of street lighting - Restricted Road status
- - - 30 mya yn ddiodyn oherwydd system goleuadau stryd - statws Ffordd Gyfyngedig
- - - 30 mph by Order due to the presence of no street lighting
- - - 30 mya trwy Orchymyn oherwydd diffyg goleuadau stryd
- 40 mph / mya
- 50 mph / mya
- 60 mph National Speed Limit, due to no street lighting
- 60 mya Terfyn Cyflymder Cenedlaethol, oherwydd diffyg goleuadau stryd
- - - 60 mph by Order due to the presence of street lighting - De-restricted Road status
- - - 60 mya trwy Orchymyn oherwydd diffyg goleuadau stryd - statws Ffordd Wedi'i Dadgyfyngu
- ■ ■ 70 mph / mya
- Roads subject to separate Orders
- Ffyrrd sy'n destun Gorchmynion ar wahân
- County Boundary / Ffin y Sir



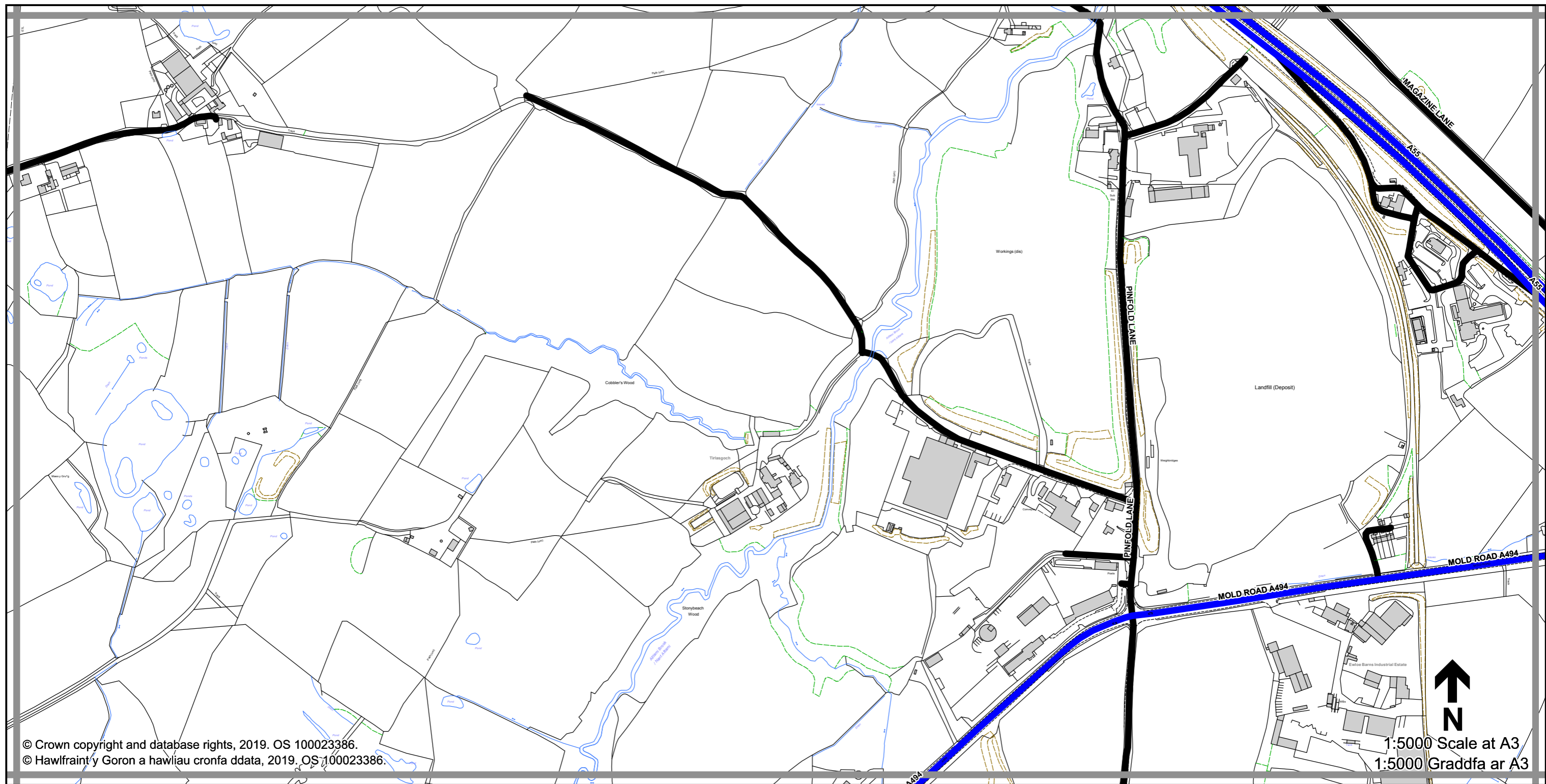
THE FLINTSHIRE COUNTY COUNCIL (VARIOUS ROADS) (20MPH, 30MPH, 40MPH, 50MPH SPEED LIMITS AND DERESTRICTED ROADS) ORDER 20--

CYNGOR SIR Y FFLINT GORCHYMYN (AMRYWIOL FFYRDD) (TERFYN CYFLYMDER 20MYA, 30MYA, 40MYA, 50MYA A FFYRDD HEB EU CYFYNGU) 20--

**Sheet
K13
Dalen**

**Sheet Revision Number:
Rhif Adolgiad Y Ddalen: 1**

**Sheet Active from:
Dalen yn weithredol o: --/--/20--**



Legend / Eglurhad

- 20 mph / mya
- 30 mph by default of a system of street lighting - Restricted Road status
- - - 30 mya yn ddiodyn oherwydd system goleuadau stryd - statws Ffordd Gyfyngedig
- · - · 30 mph by Order due to the presence of no street lighting
- · - · 30 mya trwy Orchymyn oherwydd diffyg goleuadau stryd
- 40 mph / mya
- 50 mph / mya
- 60 mph National Speed Limit, due to no street lighting
- 60 mya Terfyn Cyflymder Cenedlaethol, oherwydd diffyg goleuadau stryd
- - - 60 mph by Order due to the presence of street lighting - De-restricted Road status
- - - 60 mya trwy Orchymyn oherwydd diffyg goleuadau stryd - statws Ffordd Wedi'i Dadgyfyngu
- ■ ■ 70 mph / mya
- Roads subject to separate Orders
- Ffyrdd sy'n destun Gorchmynion ar wahân
- County Boundary / Ffin y Sir



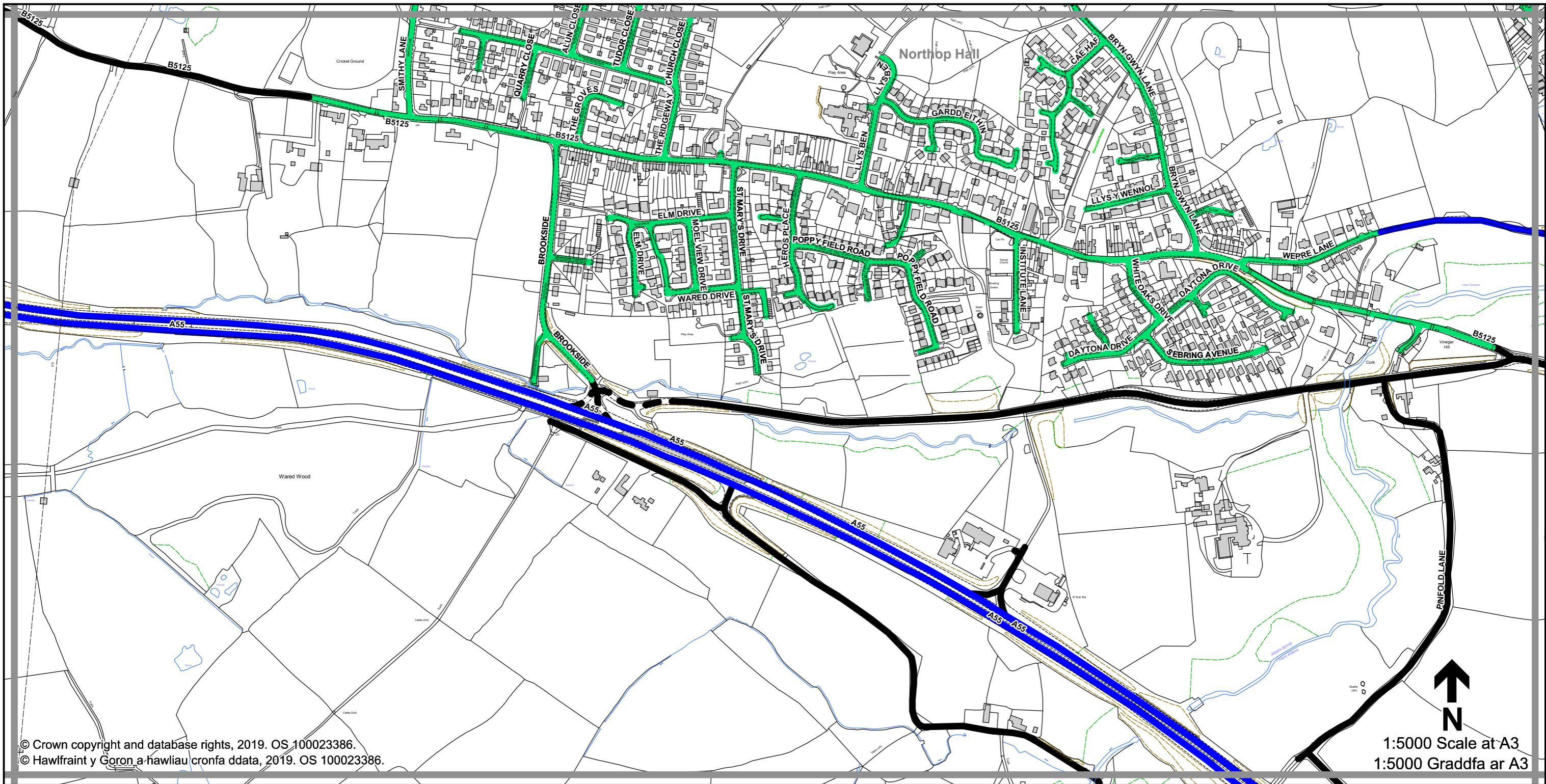
THE FLINTSHIRE COUNTY COUNCIL (VARIOUS ROADS) (20MPH, 30MPH, 40MPH, 50MPH SPEED LIMITS AND DERESTRICTED ROADS) ORDER 20--

CYNGOR SIR Y FFLINT GORCHYMYN (AMRYWIOL FFYRDD) (TERFYN CYFLYMDER 20MYA, 30MYA, 40MYA, 50MYA A FFYRDD HEB EU CYFYNGU) 20--

**Sheet
K14
Dalen**

**Sheet Revision Number:
Rhif Adolgiad Y Ddalen: 1**

**Sheet Active from:
Dalen yn weithredol o: --/--/20--**



Legend / Eglurhad

- 20 mph / mya
- 30 mph by default of a system of street lighting - Restricted Road status
- - - 30 mya yn ddiodyn oherwydd system goleuadau stryd - statws Ffordd Gyfyngedig
- - - 30 mph by Order due to the presence of no street lighting
- - - 30 mya trwy Orchymyn oherwydd diffyg goleuadau stryd
- 40 mph / mya
- 50 mph / mya
- 60 mph National Speed Limit, due to no street lighting
- 60 mya Terfyn Cyflymder Cenedlaethol, oherwydd diffyg goleuadau stryd
- - - 60 mph by Order due to the presence of street lighting - De-restricted Road status
- - - 60 mya trwy Orchymyn oherwydd diffyg goleuadau stryd - statws Ffordd Wedi'i Dadgyfyngu
- ■ ■ 70 mph / mya
- Roads subject to separate Orders
- Ffyrrd sy'n destun Gorchymynion ar wahân
- County Boundary / Ffin y Sir

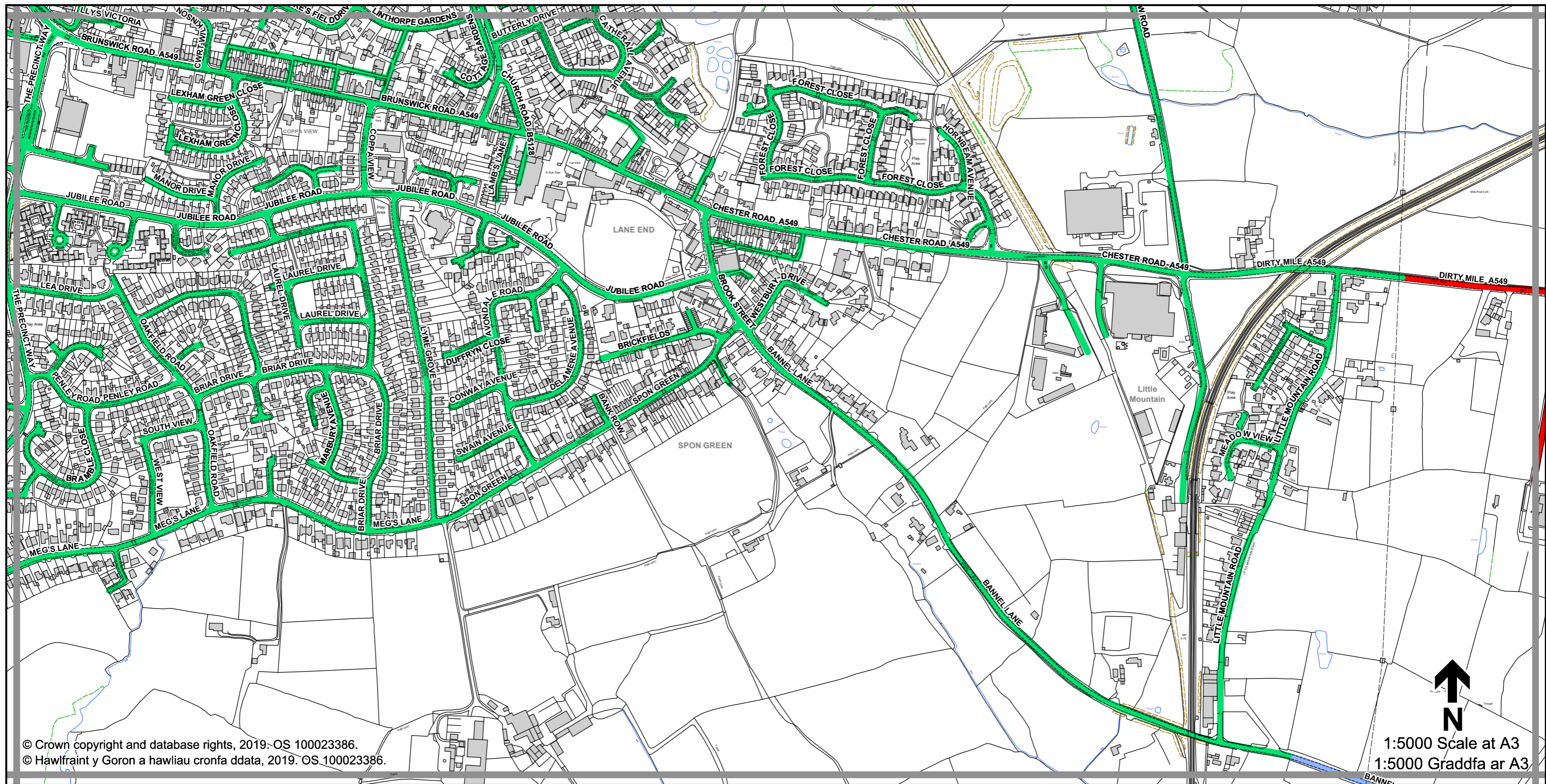


THE FLINTSHIRE COUNTY COUNCIL (VARIOUS ROADS) (20MPH, 30MPH, 40MPH, 50MPH SPEED LIMITS AND DERESTRICTED ROADS) ORDER 20--

CYNGOR SIR Y FFLINT GORCHYMYN (AMRYWIOL FFYRDD) (TERFYN CYFLYMDER 20MYA, 30MYA, 40MYA, 50MYA A FFYRDD HEB EU CYFYNGU) 20--

Sheet K15 Dalen
















Sheet Revision Number: **1**
 Rhif Adolgiad Y Ddalen:
 Sheet Active from: **--/--/20--**
 Dalen yn weithredol o:



© Crown copyright and database rights, 2019. OS 100023386.
 © Hawlfraint y Goron a hawliau cronfa ddata, 2019. OS 100023386.

↑
N
1:5000 Scale at A3
1:5000 Graddfa ar A3

Legend / Eglurhad

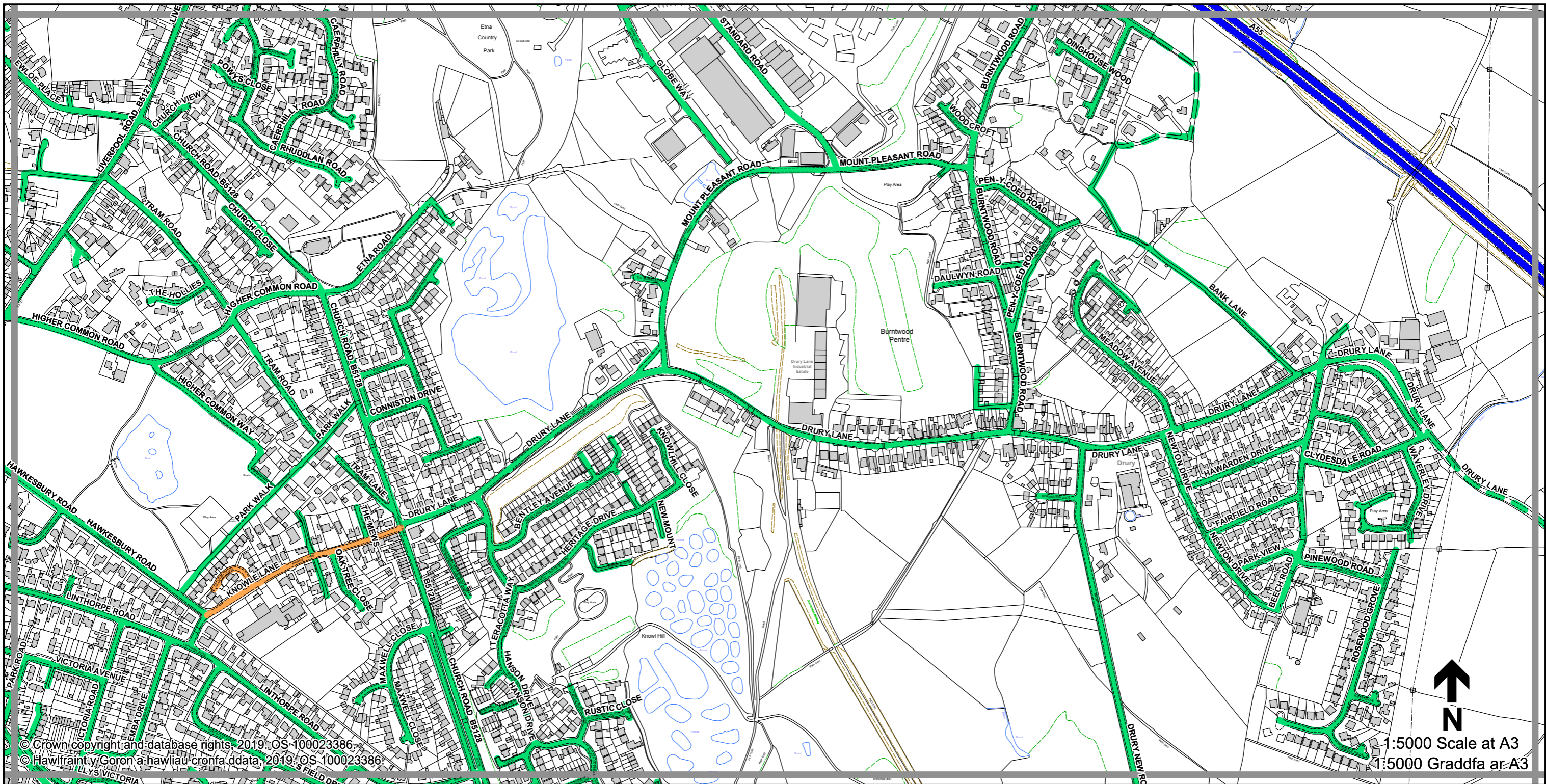
- | | |
|--|---|
|  20 mph / mya |  60 mph National Speed Limit, due to no street lighting |
|  30 mph by default of a system of street lighting - Restricted Road status |  60 mya Terfyn Cyflymder Cenedlaethol, oherwydd diffyg goleuadau stryd |
|  30 mya yn ddiodyn oherwydd system goleuadau stryd - statws Ffordd Gyfyngedig |  60 mph by Order due to the presence of street lighting - De-restricted Road status |
|  30 mph by Order due to the presence of no street lighting |  60 mya trwy Orchymyn oherwydd diffyg goleuadau stryd – statws Ffordd Wedi'i Dadgyfyngu |
|  30 mya trwy Orchymyn oherwydd diffyg goleuadau stryd |  70 mph / mya |
|  40 mph / mya |  Roads subject to separate Orders |
|  50 mph / mya |  Ffyrdd sy'n destun Gorchmynion ar wahân |
| |  County Boundary / Ffin y Sir |



THE FLINTSHIRE COUNTY COUNCIL (VARIOUS ROADS) (20MPH, 30MPH, 40MPH, 50MPH SPEED LIMITS AND DERESTRICTED ROADS) ORDER 20--

CYNGOR SIR Y FFLINT GORCHYMYN (AMRYWIOL FFYRDD) (TERFYN CYFLYMDER 20MYA, 30MYA, 40MYA, 50MYA A FFYRDD HEB EU CYFYNGU) 20--

Sheet	Sheet Revision Number:	1
L11	Rhif Adolgiad Y Ddalen:	
Dalen	Sheet Active from:	
	Dalen yn weithredol o:	--/--/20--



© Crown copyright and database rights, 2019, OS 100023386
 © Hawlfraint y Goron a hawliau cronfa ddata, 2019, OS 100023386

1:5000 Scale at A3
 1:5000 Graddfa ar A3

Legend / Eglurhad

- 20 mph / mya
- 30 mph by default of a system of street lighting - Restricted Road status
- - - 30 mya yn ddiofyn oherwydd system goleuadau stryd - statws Ffordd Gyfyngedig
- - - 30 mph by Order due to the presence of no street lighting
- - - 30 mya trwy Orchymyn oherwydd diffyg goleuadau stryd
- 40 mph / mya
- 50 mph / mya
- 60 mph National Speed Limit, due to no street lighting
- 60 mya Terfyn Cyflymder Cenedlaethol, oherwydd diffyg goleuadau stryd
- - - 60 mph by Order due to the presence of street lighting - De-restricted Road status
- - - 60 mya trwy Orchymyn oherwydd diffyg goleuadau stryd - statws Ffordd Wedi'i Dadgyfyngu
- ■ ■ 70 mph / mya
- Roads subject to separate Orders
- Ffyrrd sy'n destun Gorchymynion ar wahân
- County Boundary / Ffin y Sir

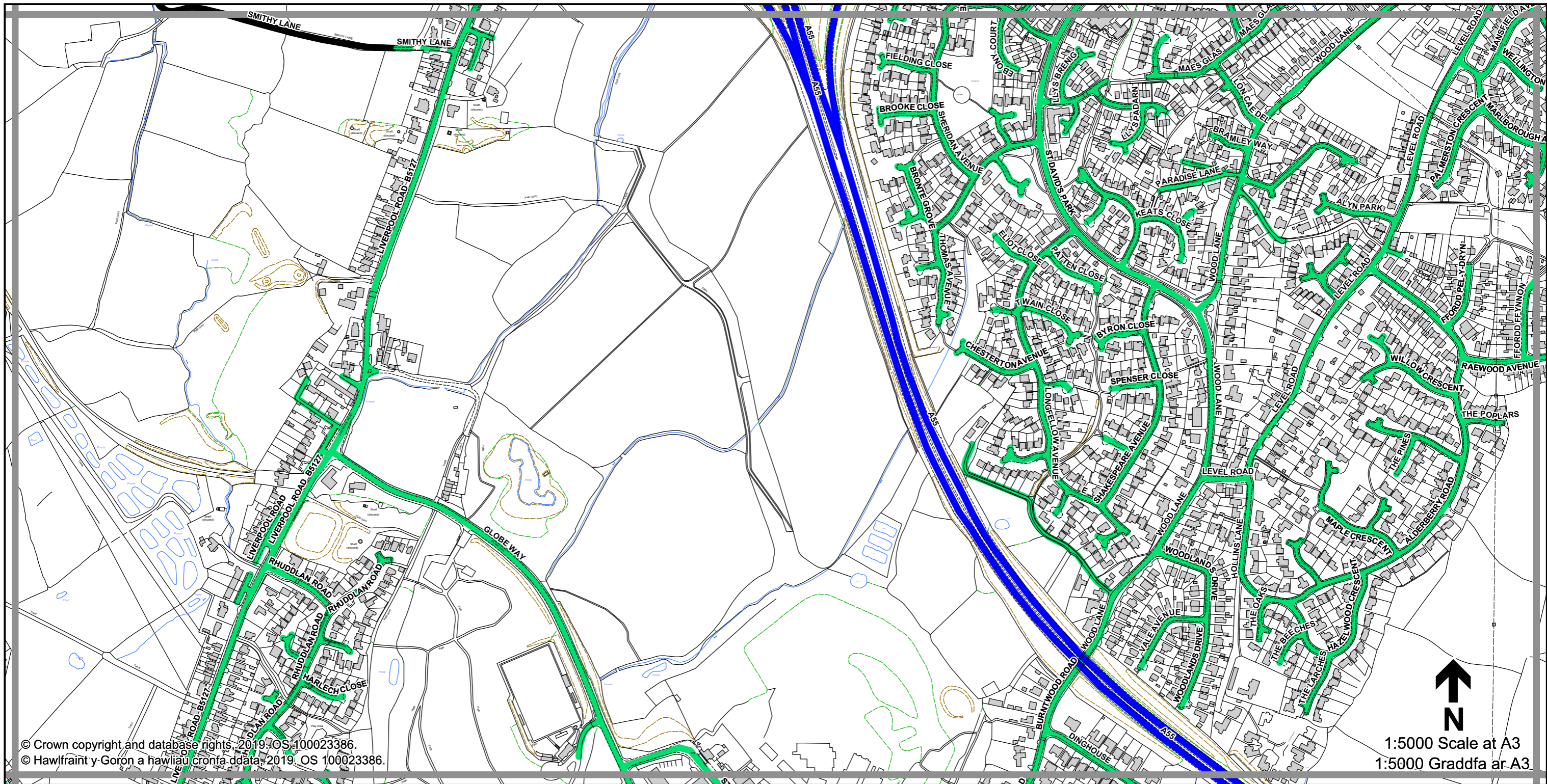


**THE FLINTSHIRE COUNTY COUNCIL (VARIOUS ROADS)
 (20MPH, 30MPH, 40MPH, 50MPH SPEED LIMITS AND
 DERESTRICTED ROADS) ORDER 20--**

**CYNGOR SIR Y FFLINT GORCHYMYN (AMRYWIOL FFYRDD)
 (TERFYN CYFLYMDER 20MYA, 30MYA, 40MYA, 50MYA A
 FFYRDD HEB EU CYFYNGU) 20--**

**Sheet
 L12
 Dalen**

**Sheet Revision Number:
 Rhif Adolgiad Y Ddalen: 1**
**Sheet Active from:
 Dalen yn weithredol o: --/--/20--**



© Crown copyright and database rights, 2019, OS 100023386.
 © Hawlfraint y Goron a hawliau cronfa ddata, 2019, OS 100023386.

1:5000 Scale at A3
 1:5000 Graddfa ar A3

Legend / Eglurhad

- 20 mph / mya
- 30 mph by default of a system of street lighting - Restricted Road status
- - - 30 mya yn ddiodyn oherwydd system goleuadau stryd - statws Ffordd Gyfyngedig
- · - · 30 mph by Order due to the presence of no street lighting
- · - · 30 mya trwy Orchymyn oherwydd diffyg goleuadau stryd
- 40 mph / mya
- 50 mph / mya
- 60 mph National Speed Limit, due to no street lighting
- 60 mya Terfyn Cyflymder Cenedlaethol, oherwydd diffyg goleuadau stryd
- - - 60 mph by Order due to the presence of street lighting - De-restricted Road status
- - - 60 mya trwy Orchymyn oherwydd diffyg goleuadau stryd - statws Ffordd Wedi'i Dadgyfyngu
- ■ ■ 70 mph / mya
- Roads subject to separate Orders
- Ffyrrd sy'n destun Gorchmynion ar wahân
- County Boundary / Ffin y Sir

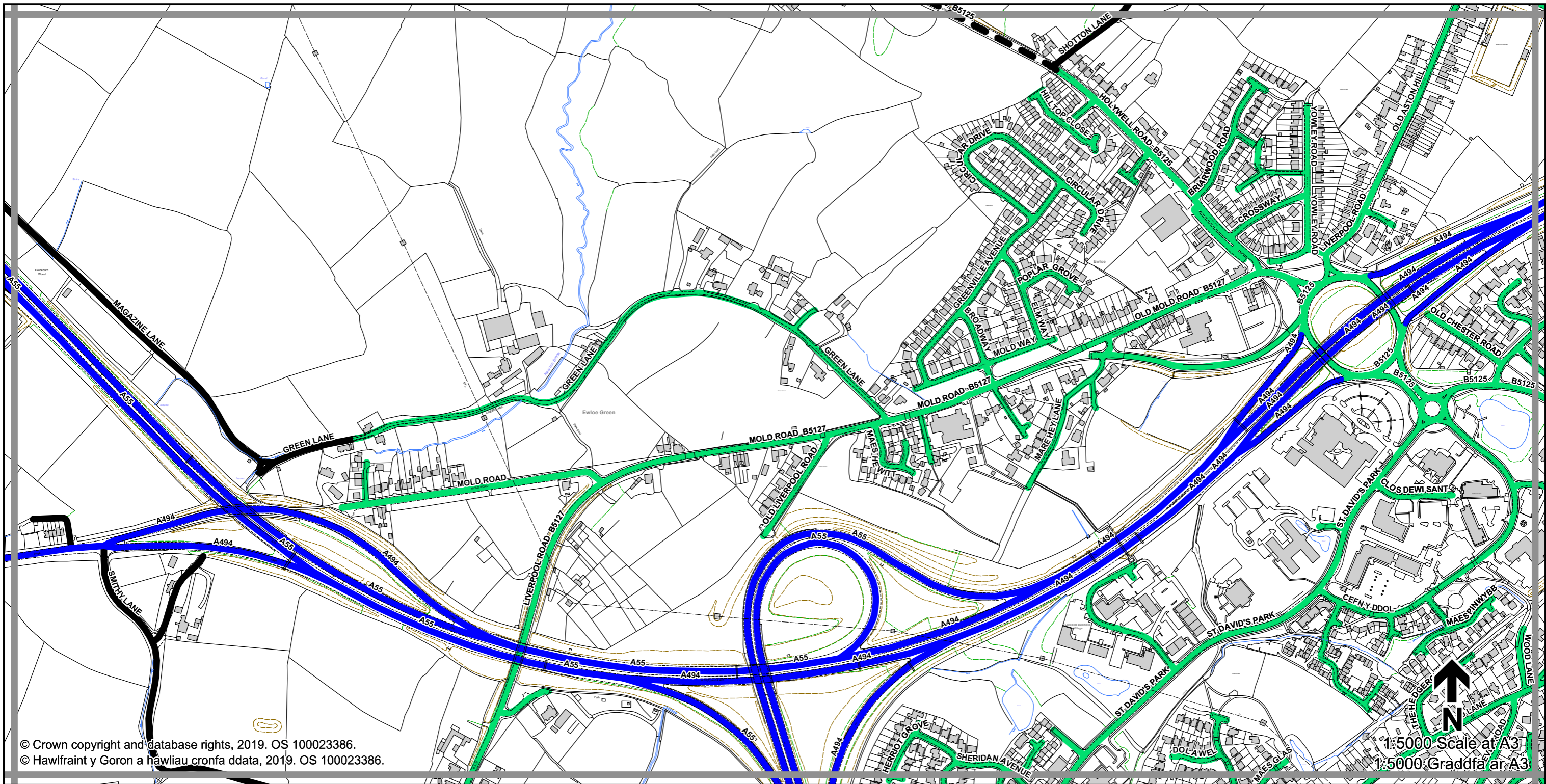
THE FLINTSHIRE COUNTY COUNCIL (VARIOUS ROADS) (20MPH, 30MPH, 40MPH, 50MPH SPEED LIMITS AND DERESTRICTED ROADS) ORDER 20--

CYNGOR SIR Y FFLINT GORCHYMYN (AMRYWIOL FFYRDD) (TERFYN CYFLYMDER 20MYA, 30MYA, 40MYA, 50MYA A FFYRDD HEB EU CYFYNGU) 20--

Sheet
L13
 Dalen

Sheet Revision Number:
 Rhif Adolgiad Y Ddalen: **1**
 Sheet Active from:
 Dalen yn weithredol o: **--/--/20--**





© Crown copyright and database rights, 2019. OS 100023386.
 © Hawlfraint y Goron a hawl iau cronfa ddata, 2019. OS 100023386.

Legend / Eglurhad

- 20 mph / mya
- 30 mph by default of a system of street lighting - Restricted Road status
- - - 30 mya yn ddiodyn oherwydd system goleuadau stryd - statws Ffordd Gyfyngedig
- . . . 30 mph by Order due to the presence of no street lighting
- . . . 30 mya trwy Orchymyn oherwydd diffyg goleuadau stryd
- 40 mph / mya
- 50 mph / mya
- 60 mph National Speed Limit, due to no street lighting
- 60 mya Terfyn Cyflymder Cenedlaethol, oherwydd diffyg goleuadau stryd
- 60 mph by Order due to the presence of street lighting - De-restricted Road status
- 60 mya trwy Orchymyn oherwydd diffyg goleuadau stryd - statws Ffordd Wedi'i Dadgyfyngu
- 70 mph / mya
- Roads subject to separate Orders
- Ffyrdd sy'n destun Gorchymynion ar wahân
- County Boundary / Ffin y Sir

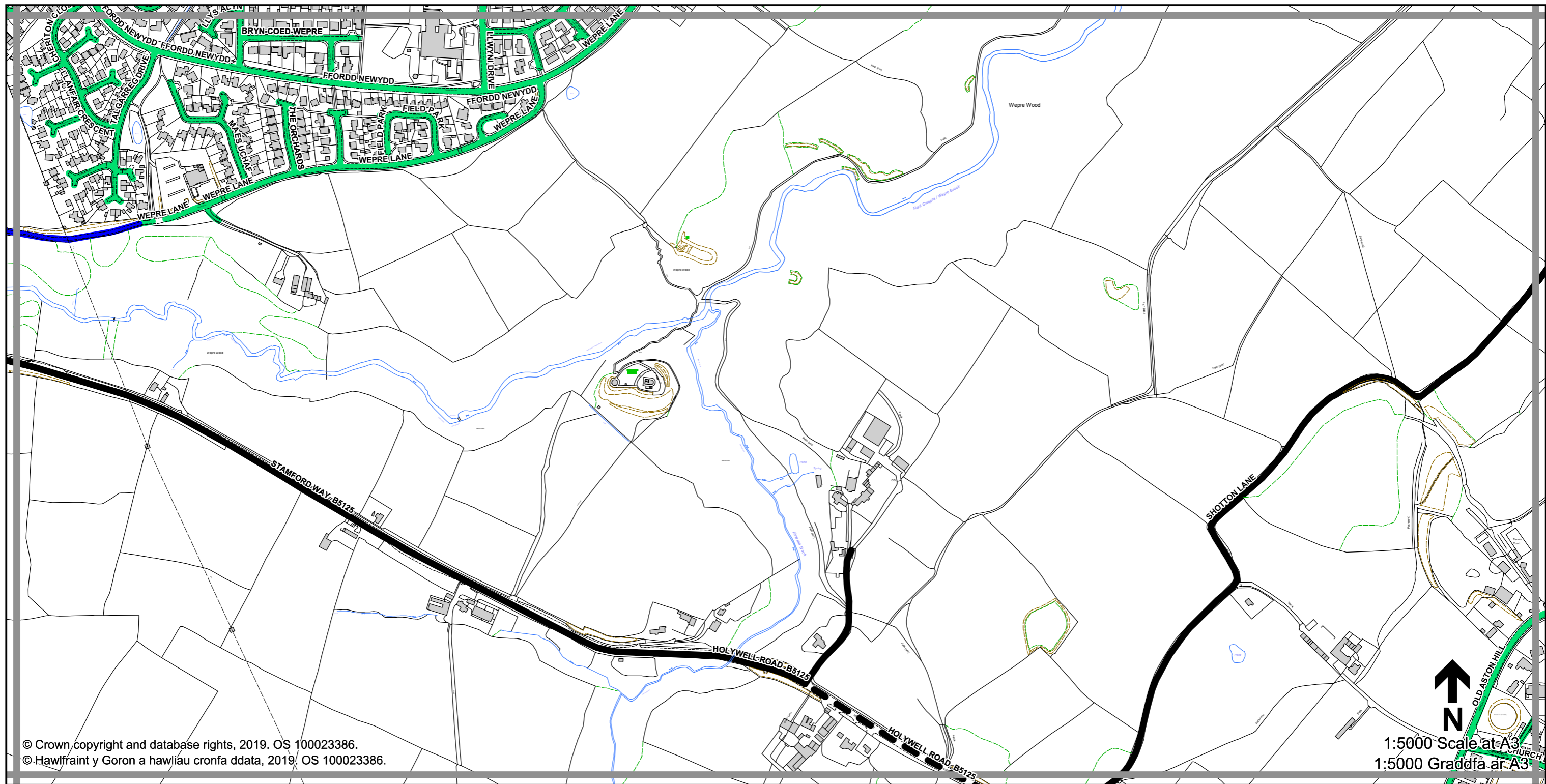


**THE FLINTSHIRE COUNTY COUNCIL (VARIOUS ROADS)
 (20MPH, 30MPH, 40MPH, 50MPH SPEED LIMITS AND
 DERESTRICTED ROADS) ORDER 20--**

**CYNGOR SIR Y FFLINT GORCHYMYN (AMRYWIOL FFYRDD)
 (TERFYN CYFLYMDER 20MYA, 30MYA, 40MYA, 50MYA A
 FFYRDD HEB EU CYFYNGU) 20--**

**Sheet
 L14
 Dalen**

**Sheet Revision Number:
 Rhif Adolgiad Y Ddalen: 1
 Sheet Active from:
 Dalen yn weithredol o: --/--/20--**



© Crown copyright and database rights, 2019. OS 100023386.
 © Hawlfraint y Goron a hawliau cronfa ddata, 2019. OS 100023386.

1:5000 Scale at A3
 1:5000 Graddfa ar A3

Legend / Eglurhad

- 20 mph / mya
- 30 mph by default of a system of street lighting - Restricted Road status
- - - 30 mya yn ddiodyn oherwydd system goleuadau stryd - statws Ffordd Gyfyngedig
- . - . 30 mph by Order due to the presence of no street lighting
- . - . 30 mya trwy Orchymyn oherwydd diffyg goleuadau stryd
- 40 mph / mya
- 50 mph / mya
- 60 mph National Speed Limit, due to no street lighting
- 60 mya Terfyn Cyflymder Cenedlaethol, oherwydd diffyg goleuadau stryd
- - - 60 mph by Order due to the presence of street lighting - De-restricted Road status
- . - . 60 mya trwy Orchymyn oherwydd diffyg goleuadau stryd - statws Ffordd Wedi'i Dadgyfyngu
- ■ ■ 70 mph / mya
- Roads subject to separate Orders
- Ffyrrd sy'n destun Gorchmynion ar wahân
- County Boundary / Ffin y Sir

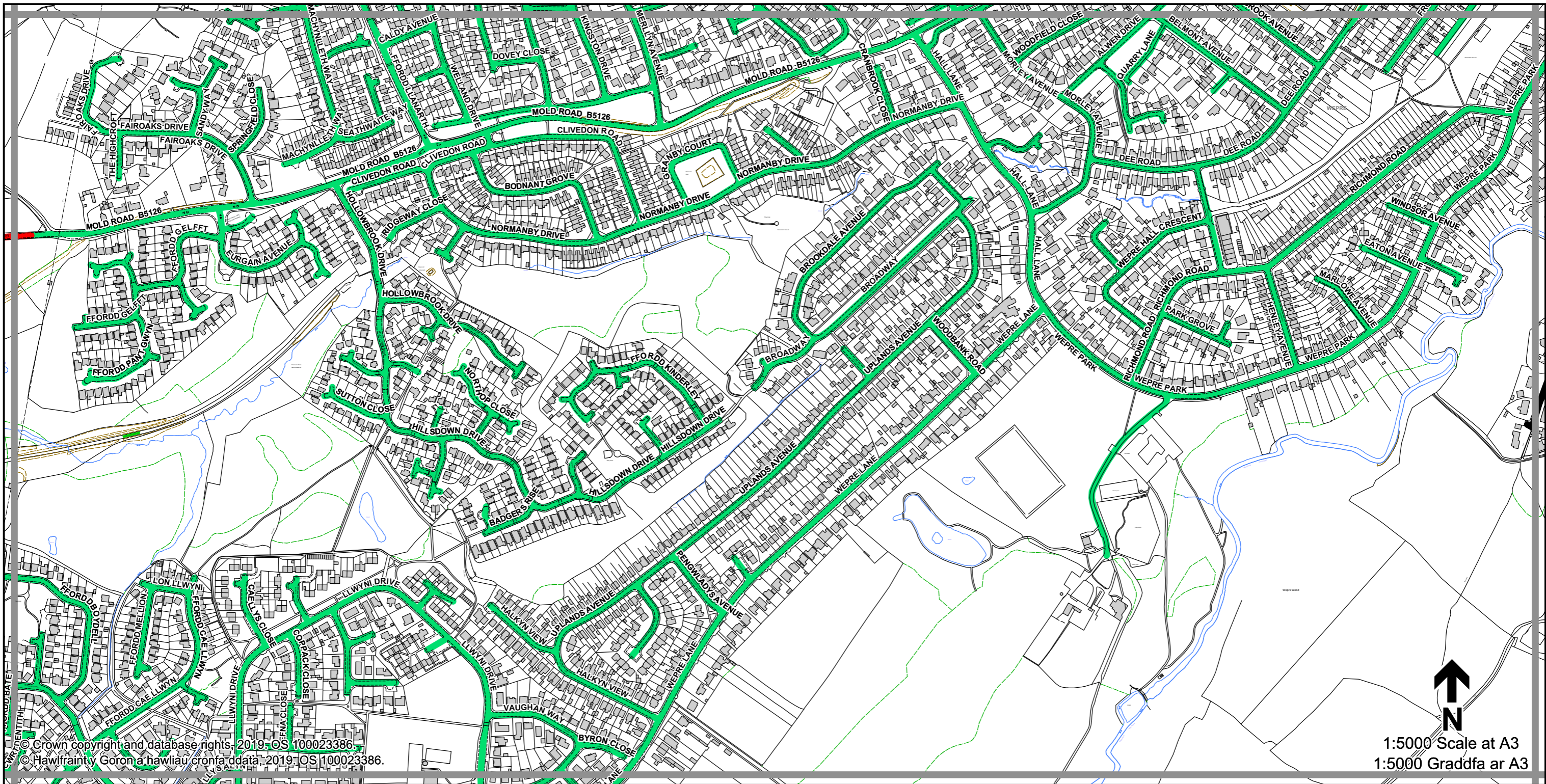


**THE FLINTSHIRE COUNTY COUNCIL (VARIOUS ROADS)
 (20MPH, 30MPH, 40MPH, 50MPH SPEED LIMITS AND
 DERESTRICTED ROADS) ORDER 20--**

**CYNGOR SIR Y FFLINT GORCHYMYN (AMRYWIOL FFYRDD)
 (TERFYN CYFLYMDER 20MYA, 30MYA, 40MYA, 50MYA A
 FFYRDD HEB EU CYFYNGU) 20--**

**Sheet
 L15
 Dalen**

**Sheet Revision Number:
 Rhif Adolgiad Y Ddalen: 1**
**Sheet Active from:
 Dalen yn weithredol o: --/--/20--**



© Crown copyright and database rights, 2019. OS 100023386
 © Hawlfraint y Goron a hawliau cronfa ddata, 2019. OS 100023386.

1:5000 Scale at A3
 1:5000 Graddfa ar A3

Legend / Eglurhad

- 20 mph / mya
- 30 mph by default of a system of street lighting - Restricted Road status
- - - 30 mya yn ddiodyn oherwydd system goleuadau stryd - statws Ffordd Gyfyngedig
- - - 30 mph by Order due to the presence of no street lighting
- - - 30 mya trwy Orchymyn oherwydd diffyg goleuadau stryd
- 40 mph / mya
- 50 mph / mya
- 60 mph National Speed Limit, due to no street lighting
- - - 60 mya Terfyn Cyflymder Cenedlaethol, oherwydd diffyg goleuadau stryd
- - - 60 mph by Order due to the presence of street lighting - De-restricted Road status
- - - 60 mya trwy Orchymyn oherwydd diffyg goleuadau stryd - statws Ffordd Wedi'i Dadgyfyngu
- ■ ■ 70 mph / mya
- Roads subject to separate Orders
- Ffydd sy'n destun Gorchmynion ar wahân
- County Boundary / Ffin y Sir

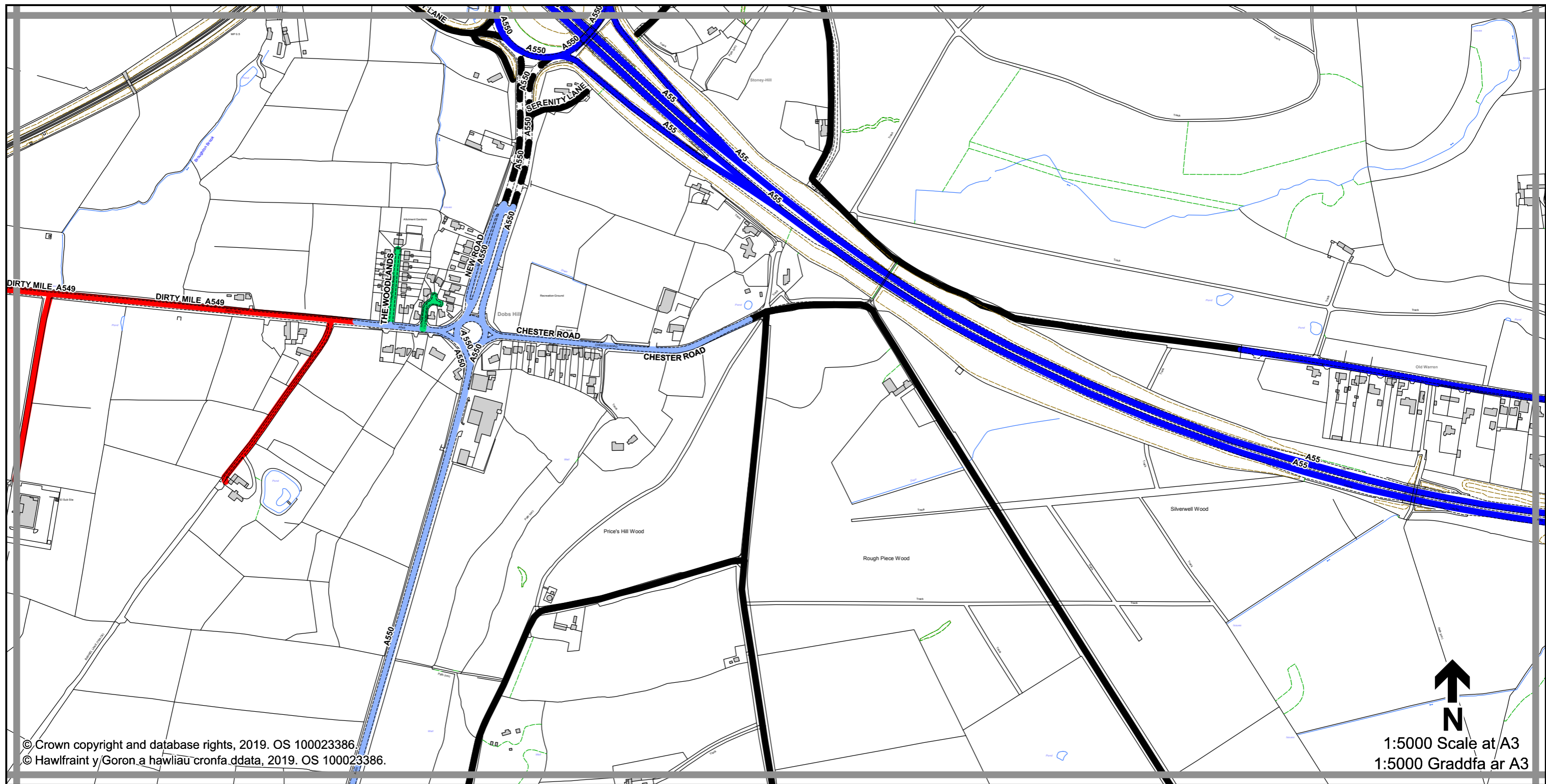


THE FLINTSHIRE COUNTY COUNCIL (VARIOUS ROADS) (20MPH, 30MPH, 40MPH, 50MPH SPEED LIMITS AND DERESTRICTED ROADS) ORDER 20--

CYNGOR SIR Y FFLINT GORCHYMYN (AMRYWIOL FFYRDD) (TERFYN CYFLYMDER 20MYA, 30MYA, 40MYA, 50MYA A FFYRDD HEB EU CYFYNGU) 20--

Sheet L16 Dalen

Sheet Revision Number: **1**
 Rhif Adolgiad Y Ddalen:
 Sheet Active from: --/--/20--
 Dalen yn weithredol o: --/--/20--



Legend / Eglurhad

- 20 mph / mya
- 30 mph by default of a system of street lighting - Restricted Road status
- - - 30 mya yn ddiodyn oherwydd system goleuadau stryd - statws Ffordd Gyfyngedig
- · - · 30 mph by Order due to the presence of no street lighting
- · - · 30 mya trwy Orchymyn oherwydd diffyg goleuadau stryd
- 40 mph / mya
- 50 mph / mya
- 60 mph National Speed Limit, due to no street lighting
- 60 mya Terfyn Cyflymder Cenedlaethol, oherwydd diffyg goleuadau stryd
- - - 60 mph by Order due to the presence of street lighting - De-restricted Road status
- · - · 60 mya trwy Orchymyn oherwydd diffyg goleuadau stryd – statws Ffordd Wedi'i Dadgyfyngu
- ■ ■ 70 mph / mya
- Roads subject to separate Orders
- Ffyrdd sy'n destun Gorchmynion ar wahân
- County Boundary / Ffin y Sir



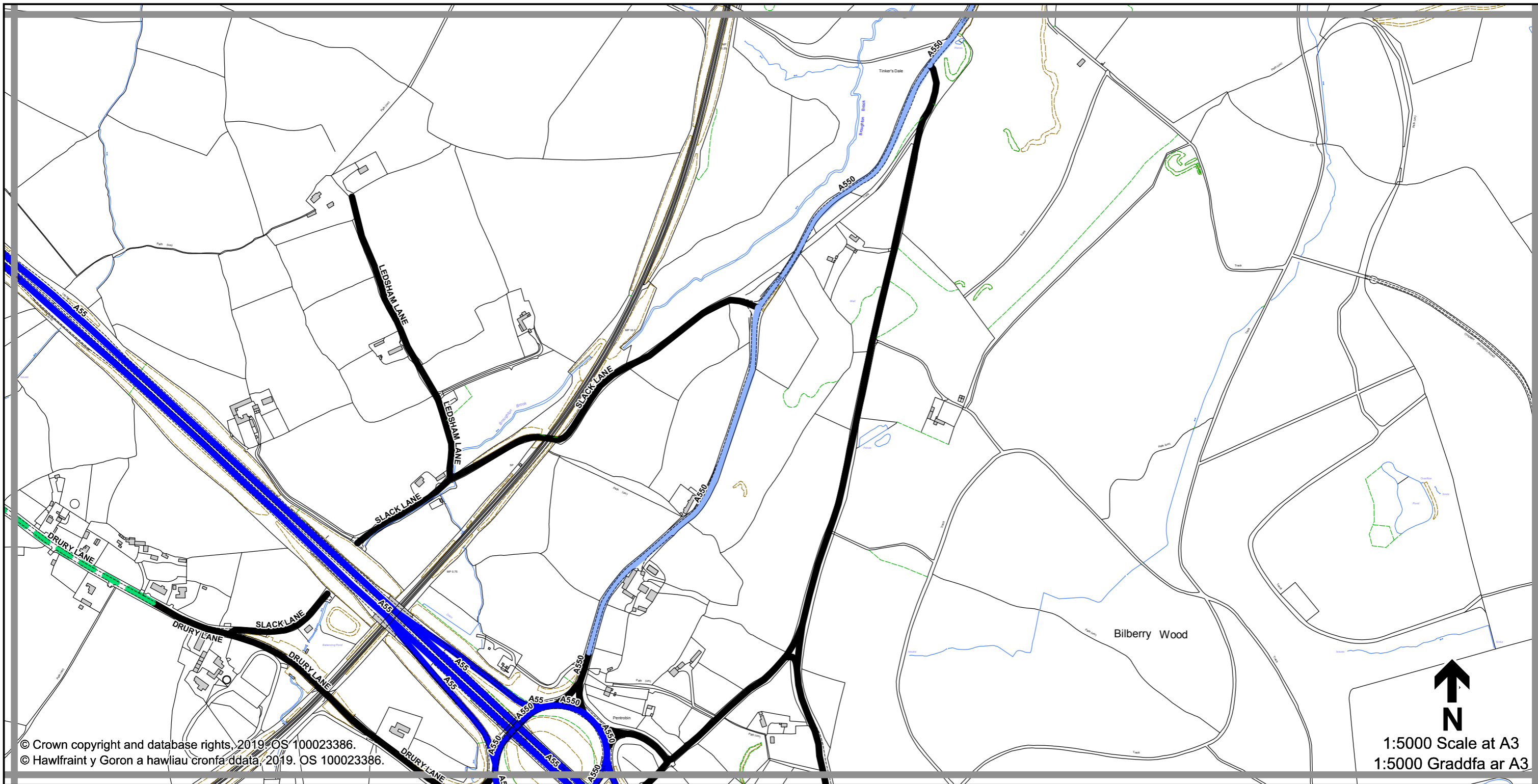
THE FLINTSHIRE COUNTY COUNCIL (VARIOUS ROADS) (20MPH, 30MPH, 40MPH, 50MPH SPEED LIMITS AND DERESTRICTED ROADS) ORDER 20--

CYNGOR SIR Y FFLINT GORCHYMYN (AMRYWIOL FFYRDD) (TERFYN CYFLYMDER 20MYA, 30MYA, 40MYA, 50MYA A FFYRDD HEB EU CYFYNGU) 20--

Sheet M11 Dalen

Sheet Revision Number: Rhif Adolgiad Y Ddalen: 1

Sheet Active from: Dalen yn weithredol o: --/--/20--



Legend / Eglurhad

- 20 mph / mya
- 30 mph by default of a system of street lighting - Restricted Road status
- - - 30 mya yn ddiodyn oherwydd system goleuadau stryd - statws Ffordd Gyfyngedig
- - - 30 mph by Order due to the presence of no street lighting
- - - 30 mya trwy Orchymyn oherwydd diffyg goleuadau stryd
- 40 mph / mya
- 50 mph / mya
- 60 mph National Speed Limit, due to no street lighting
- 60 mya Terfyn Cyflymder Cenedlaethol, oherwydd diffyg goleuadau stryd
- - - 60 mph by Order due to the presence of street lighting - De-restricted Road status
- - - 60 mya trwy Orchymyn oherwydd diffyg goleuadau stryd - statws Ffordd Wedi'i Dadgyfyngu
- ■ ■ 70 mph / mya
- Roads subject to separate Orders
- Ffyrrd sy'n destun Gorchymynion ar wahân
- County Boundary / Ffin y Sir



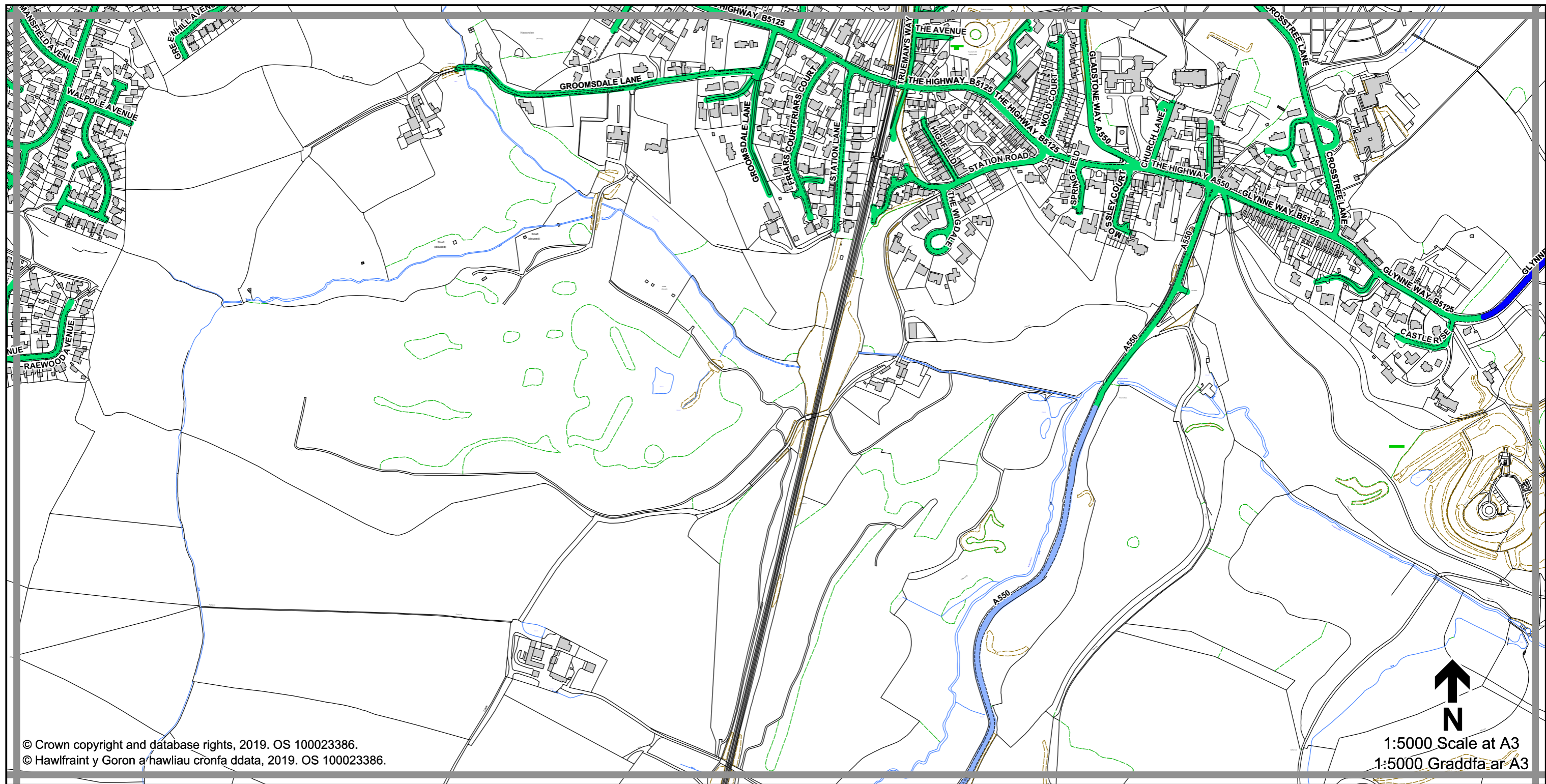
**THE FLINTSHIRE COUNTY COUNCIL (VARIOUS ROADS)
 (20MPH, 30MPH, 40MPH, 50MPH SPEED LIMITS AND
 DERESTRICTED ROADS) ORDER 20--**

**CYNGOR SIR Y FFLINT GORCHYMYN (AMRYWIOL FFYRDD)
 (TERFYN CYFLYMDER 20MYA, 30MYA, 40MYA, 50MYA A
 FFYRDD HEB EU CYFYNGU) 20--**

**Sheet
 M12
 Dalen**

**Sheet Revision Number:
 Rhif Adolgiad Y Ddalen: 1**

**Sheet Active from:
 Dalen yn weithredol o: --/--/20--**



© Crown copyright and database rights, 2019. OS 100023386.
 © Hawlfraint y Goron a hawliau cronfa ddata, 2019. OS 100023386.

1:5000 Scale at A3
 1:5000 Graddfa ar A3

Legend / Eglurhad

- 20 mph / mya
- 30 mph by default of a system of street lighting - Restricted Road status
- - - 30 mya yn ddiodyn oherwydd system goleuadau stryd - statws Ffordd Gyfyngedig
- . - . 30 mph by Order due to the presence of no street lighting
- . - . 30 mya trwy Orchymyn oherwydd diffyg goleuadau stryd
- 40 mph / mya
- 50 mph / mya
- 60 mph National Speed Limit, due to no street lighting
- 60 mya Terfyn Cyflymder Cenedlaethol, oherwydd diffyg goleuadau stryd
- - - 60 mph by Order due to the presence of street lighting - De-restricted Road status
- - - 60 mya trwy Orchymyn oherwydd diffyg goleuadau stryd - statws Ffordd Wedi'i Dadgyfyngu
- ■ ■ 70 mph / mya
- Roads subject to separate Orders
- Ffyrdd sy'n destun Gorchmynion ar wahân
- County Boundary / Ffin y Sir

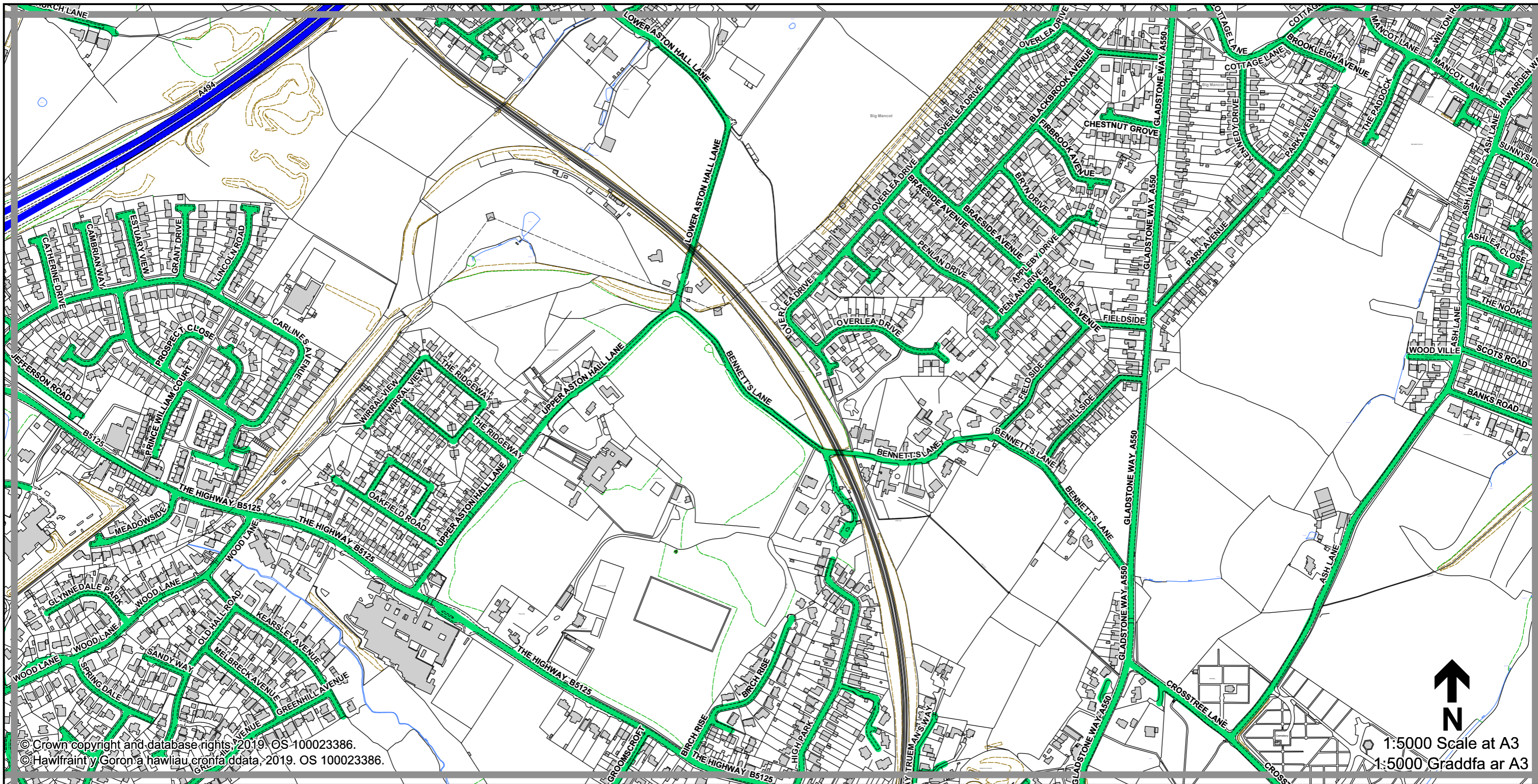


THE FLINTSHIRE COUNTY COUNCIL (VARIOUS ROADS) (20MPH, 30MPH, 40MPH, 50MPH SPEED LIMITS AND DERESTRICTED ROADS) ORDER 20--

CYNGOR SIR Y FFLINT GORCHYMYN (AMRYWIOL FFYRDD) (TERFYN CYFLYMDER 20MYA, 30MYA, 40MYA, 50MYA A FFYRDD HEB EU CYFYNGU) 20--

Sheet M13 Dalen

Sheet Revision Number: **1**
 Rhif Adolgiad Y Ddalen:
 Sheet Active from: --/--/20--
 Dalen yn weithredol o:



© Crown copyright and database rights, 2019. OS 100023386.
 © Hawlfraint y Goron a hawliau cronfa ddata, 2019. OS 100023386.

Legend / Eglurhad

- 20 mph / mya
- 30 mph by default of a system of street lighting - Restricted Road status
- - - 30 mya yn ddiodyn oherwydd system goleuadau stryd - statws Ffordd Gyfyngedig
- - - 30 mph by Order due to the presence of no street lighting
- - - 30 mya trwy Orchymyn oherwydd diffyg goleuadau stryd
- 40 mph / mya
- 50 mph / mya
- 60 mph National Speed Limit, due to no street lighting
- 60 mya Terfyn Cyflymder Cenedlaethol, oherwydd diffyg goleuadau stryd
- - - 60 mph by Order due to the presence of street lighting - De-restricted Road status
- - - 60 mya trwy Orchymyn oherwydd diffyg goleuadau stryd - statws Ffordd Wedi'i Dadgyfyngu
- ■ ■ 70 mph / mya
- Roads subject to separate Orders
- Ffyrrd sy'n destun Gorchmynion ar wahân
- County Boundary / Ffin y Sir

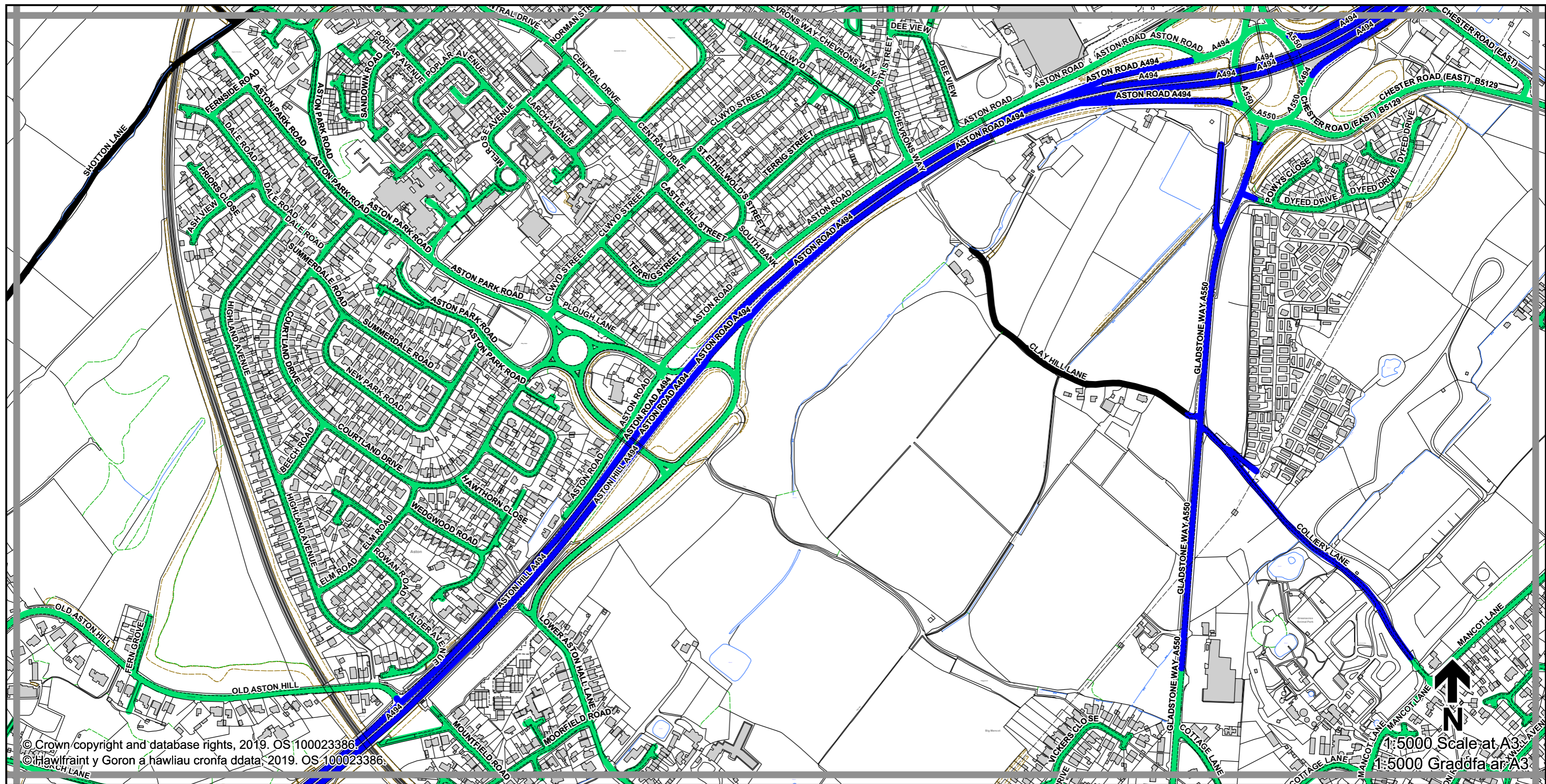
THE FLINTSHIRE COUNTY COUNCIL (VARIOUS ROADS) (20MPH, 30MPH, 40MPH, 50MPH SPEED LIMITS AND DERESTRICTED ROADS) ORDER 20--

CYNGOR SIR Y FFLINT GORCHMYN (AMRYWIOL FFYRDD) (TERFYN CYFLYMDER 20MYA, 30MYA, 40MYA, 50MYA A FFYRDD HEB EU CYFYNGU) 20--

**Sheet
M14
Dalen**

Sheet Revision Number:
Rhif Adolgiad Y Ddalen: **1**
Sheet Active from:
Dalen yn weithredol o: **--/--/20--**





© Crown copyright and database rights, 2019. OS 100023386.
 © Hawlfraint y Goron a hawliau cronfa ddata, 2019. OS 100023386.

1:5000 Scale at A3
 1:5000 Graddfa ar A3

Legend / Eglurhad

- 20 mph / mya
- 30 mph by default of a system of street lighting - Restricted Road status
- - - 30 mya yn ddiodyn oherwydd system goleuadau stryd - statws Ffordd Gyfyngedig
- · - · 30 mph by Order due to the presence of no street lighting
- · - · 30 mya trwy Orchymyn oherwydd diffyg goleuadau stryd
- 40 mph / mya
- 50 mph / mya
- 60 mph National Speed Limit, due to no street lighting
- 60 mya Terfyn Cyflymder Cenedlaethol, oherwydd diffyg goleuadau stryd
- 60 mph by Order due to the presence of street lighting - De-restricted Road status
- 60 mya trwy Orchymyn oherwydd diffyg goleuadau stryd - statws Ffordd Wedi'i Dadgyfyngu
- 70 mph / mya
- Roads subject to separate Orders
- Ffyrdd sy'n destun Gorchmynion ar wahân
- County Boundary / Ffin y Sir



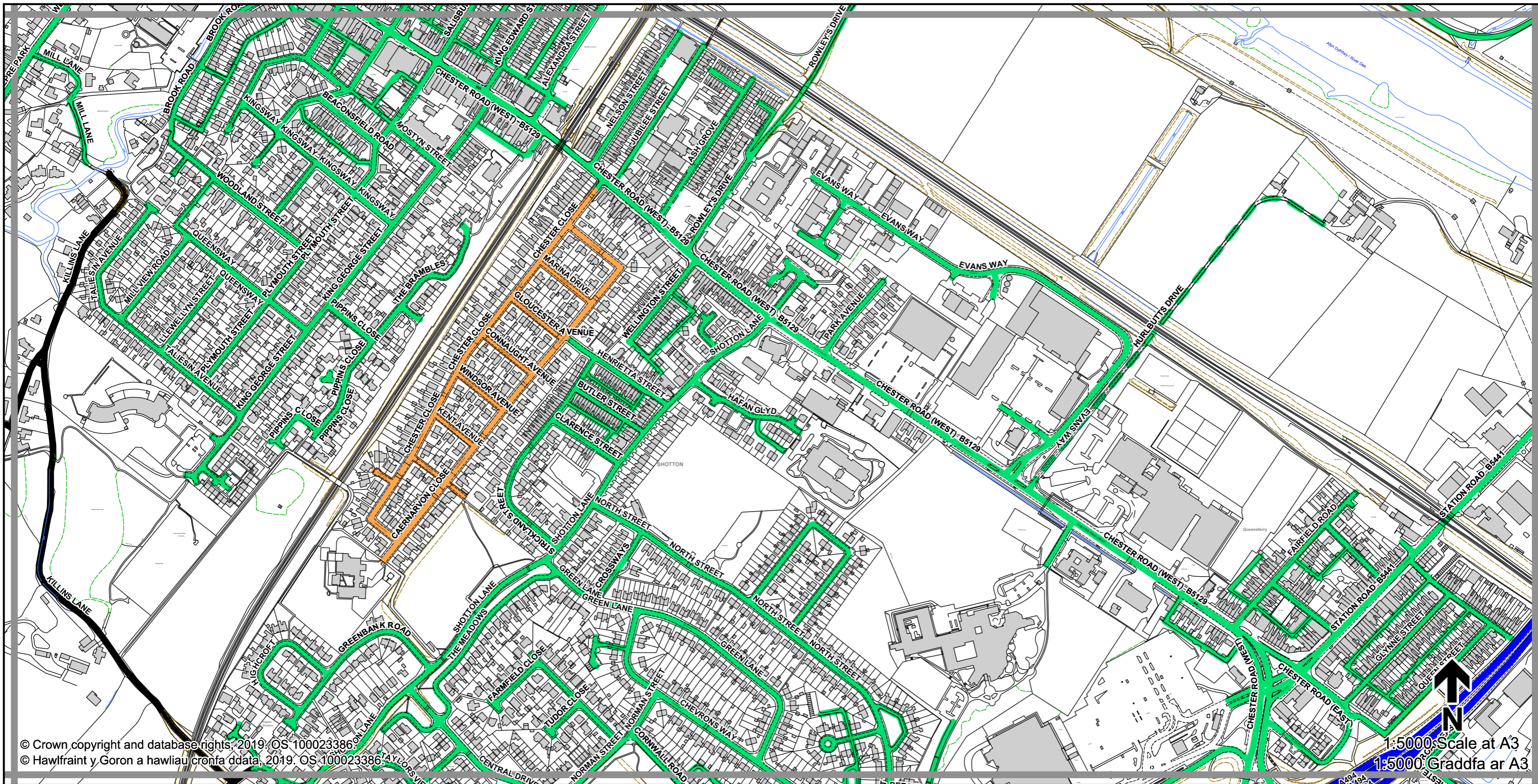
THE FLINTSHIRE COUNTY COUNCIL (VARIOUS ROADS) (20MPH, 30MPH, 40MPH, 50MPH SPEED LIMITS AND DERESTRICTED ROADS) ORDER 20--

CYNGOR SIR Y FFLINT GORCHYMYN (AMRYWIOL FFYRDD) (TERFYN CYFLYMDER 20MYA, 30MYA, 40MYA, 50MYA A FFYRDD HEB EU CYFYNGU) 20--

Sheet M15 Dalen

Sheet Revision Number: Rhif Adolgiad Y Ddalen: **1**

Sheet Active from: Dalen yn weithredol o: **--/--/20--**



© Crown copyright and database rights, 2019. OS 100023386.
 © Hawlfraint y Goron a hawliau cronfa ddata, 2019. OS 100023386.4 y lloers

1:5000 Scale at A3
 1:5000 Graddfa ar A3

Legend / Eglurhad

- 20 mph / mya
- 30 mph by default of a system of street lighting - Restricted Road status
- - - 30 mya yn ddiodyn oherwydd system goleuadau stryd - statws Ffordd Gyfyngedig
- - - 30 mph by Order due to the presence of no street lighting
- - - 30 mya trwy Orchymyn oherwydd diffyg goleuadau stryd
- 40 mph / mya
- 50 mph / mya
- 60 mph National Speed Limit, due to no street lighting
- 60 mya Terfyn Cyflymder Cenedlaethol, oherwydd diffyg goleuadau stryd
- - - 60 mph by Order due to the presence of street lighting - De-restricted Road status
- - - 60 mya trwy Orchymyn oherwydd diffyg goleuadau stryd - statws Ffordd Wedi'i Dadgyfyngu
- ■ ■ 70 mph / mya
- Roads subject to separate Orders
- Ffydd sy'n destun Gorchmynion ar wahân
- County Boundary / Ffin y Sir

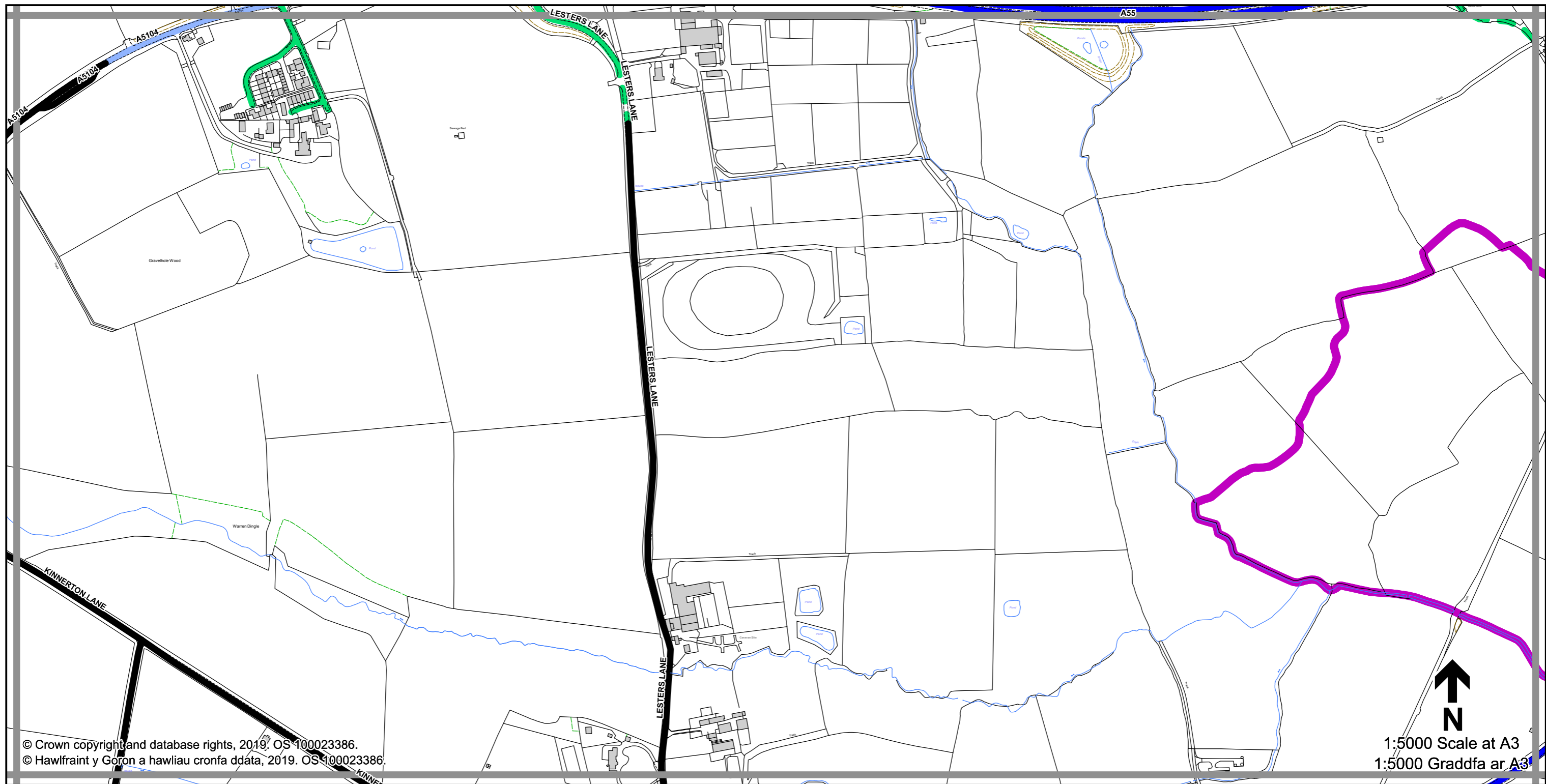


**THE FLINTSHIRE COUNTY COUNCIL (VARIOUS ROADS)
 (20MPH, 30MPH, 40MPH, 50MPH SPEED LIMITS AND
 DERESTRICTED ROADS) ORDER 20--**

**CYNGOR SIR Y FFLINT GORCHMYN (AMRYWIOL FFYRDD)
 (TERFYN CYFLYMDER 20MYA, 30MYA, 40MYA, 50MYA A
 FFYRDD HEB EU CYFYNGU) 20--**

**Sheet
 M16
 Dalen**

Sheet Revision Number:
 Rhif Adolgiad Y Ddalen: **1**
 Sheet Active from:
 Dalen yn weithredol o: **--/--/20--**



Legend / Eglurhad

- 20 mph / mya
- 30 mph by default of a system of street lighting - Restricted Road status
- - - 30 mya yn ddiodyn oherwydd system goleuadau stryd - statws Ffordd Gyfyngedig
- · - · 30 mph by Order due to the presence of no street lighting
- · - · 30 mya trwy Orchymyn oherwydd diffyg goleuadau stryd
- 40 mph / mya
- 50 mph / mya
- 60 mph National Speed Limit, due to no street lighting
- 60 mya Terfyn Cyflymder Cenedlaethol, oherwydd diffyg goleuadau stryd
- - - 60 mph by Order due to the presence of street lighting - De-restricted Road status
- - - 60 mya trwy Orchymyn oherwydd diffyg goleuadau stryd - statws Ffordd Wedi'i Dadgyfyngu
- ■ ■ 70 mph / mya
- Roads subject to separate Orders
- Ffyrdd sy'n destun Gorchmynion ar wahân
- County Boundary / Ffin y Sir

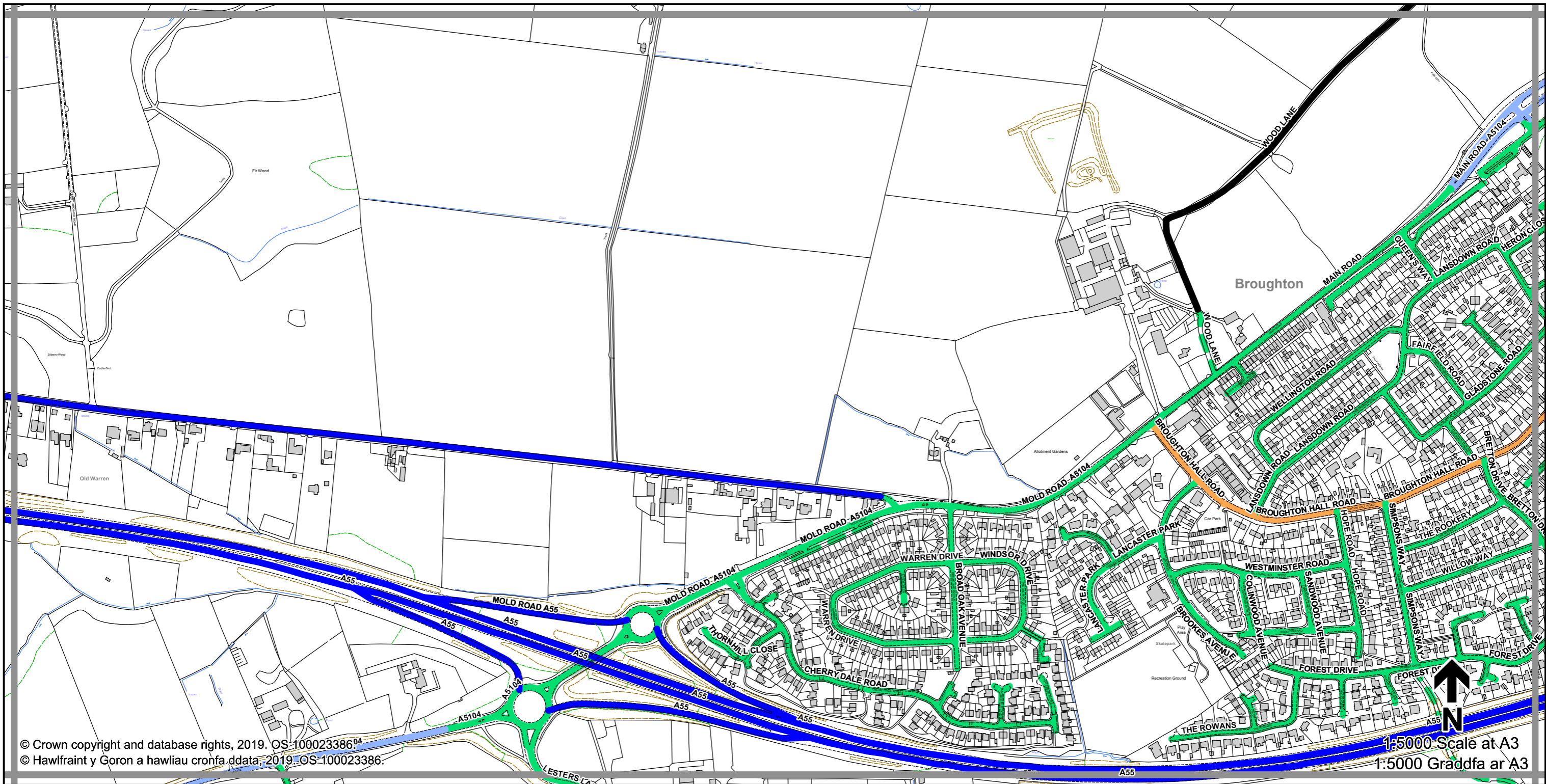


**THE FLINTSHIRE COUNTY COUNCIL (VARIOUS ROADS)
 (20MPH, 30MPH, 40MPH, 50MPH SPEED LIMITS AND
 DERESTRICTED ROADS) ORDER 20--**

**CYNGOR SIR Y FFLINT GORCHYMYN (AMRYWIOL FFYRDD)
 (TERFYN CYFLYMDER 20MYA, 30MYA, 40MYA, 50MYA A
 FFYRDD HEB EU CYFYNGU) 20--**

**Sheet
 N10
 Dalen**

**Sheet Revision Number:
 Rhif Adolgiad Y Ddalen: 1**
**Sheet Active from:
 Dalen yn weithredol o: --/--/20--**



© Crown copyright and database rights, 2019. OS-100023386⁰⁴
 © Hawlfraint y Goron a hawliau cronfa ddata, 2019. OS-100023386.

1:5000 Scale at A3
 1:5000 Graddfa ar A3

Legend / Eglurhad

- 20 mph / mya
- 30 mph by default of a system of street lighting - Restricted Road status
- - - 30 mya yn ddiodyn oherwydd system goleuadau stryd - statws Ffordd Gyfyngedig
- - - 30 mph by Order due to the presence of no street lighting
- - - 30 mya trwy Orchymyn oherwydd diffyg goleuadau stryd
- 40 mph / mya
- 50 mph / mya
- 60 mph National Speed Limit, due to no street lighting
- 60 mya Terfyn Cyflymder Cenedlaethol, oherwydd diffyg goleuadau stryd
- 60 mph by Order due to the presence of street lighting - De-restricted Road status
- 60 mya trwy Orchymyn oherwydd diffyg goleuadau stryd - statws Ffordd Wedi'i Dadgyfyngu
- 70 mph / mya
- Roads subject to separate Orders
- Ffyrrd sy'n destun Gorchymynion ar wahân
- County Boundary / Ffin y Sir

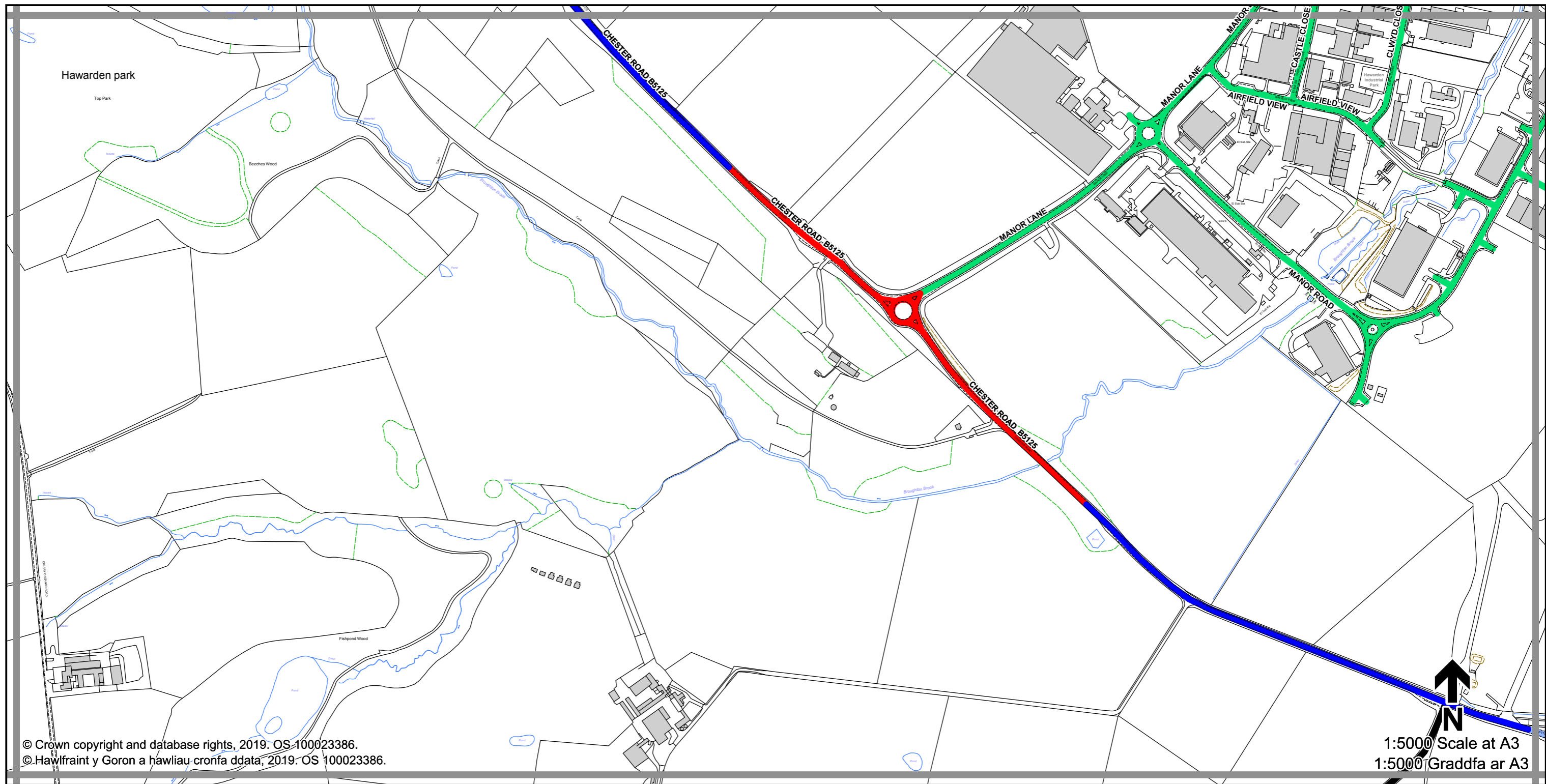


**THE FLINTSHIRE COUNTY COUNCIL (VARIOUS ROADS)
 (20MPH, 30MPH, 40MPH, 50MPH SPEED LIMITS AND
 DERESTRICTED ROADS) ORDER 20--**

**CYNGOR SIR Y FFLINT GORCHYMYN (AMRYWIOL FFYRDD)
 (TERFYN CYFLYMDER 20MYA, 30MYA, 40MYA, 50MYA A
 FFYRDD HEB EU CYFYNGU) 20--**

**Sheet
 N11
 Dalen**

**Sheet Revision Number:
 Rhif Adolgiad Y Ddalen: 1**
**Sheet Active from:
 Dalen yn weithredol o: --/--/20--**



© Crown copyright and database rights, 2019. OS 100023386.
 © Hawlfraint y Goron a hawliau cronfa ddata, 2019. OS 100023386.

1:5000 Scale at A3
 1:5000 Graddfa ar A3

Legend / Eglurhad

- 20 mph / mya
- 30 mph by default of a system of street lighting - Restricted Road status
- - - 30 mya yn ddiodyn oherwydd system goleuadau stryd - statws Ffordd Gyfyngedig
- . - . 30 mph by Order due to the presence of no street lighting
- . - . 30 mya trwy Orchymyn oherwydd diffyg goleuadau stryd
- 40 mph / mya
- 50 mph / mya
- 60 mph National Speed Limit, due to no street lighting
- 60 mya Terfyn Cyflymder Cenedlaethol, oherwydd diffyg goleuadau stryd
- - - 60 mph by Order due to the presence of street lighting - De-restricted Road status
- - - 60 mya trwy Orchymyn oherwydd diffyg goleuadau stryd - statws Ffordd Wedi'i Dadgyfyngu
- ■ ■ 70 mph / mya
- Roads subject to separate Orders
- Ffyrdd sy'n destun Gorchmynion ar wahân
- County Boundary / Ffin y Sir

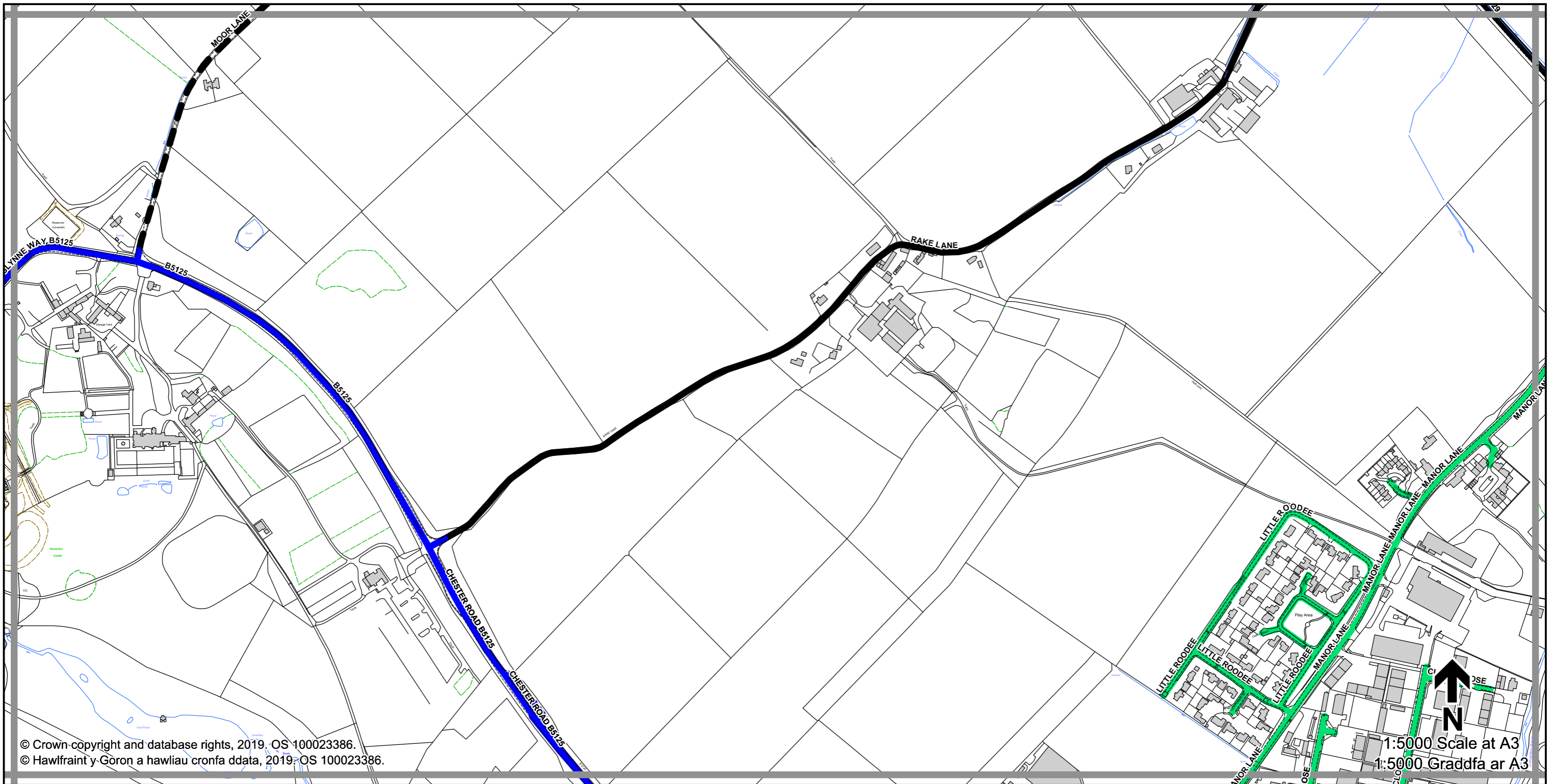


**THE FLINTSHIRE COUNTY COUNCIL (VARIOUS ROADS)
 (20MPH, 30MPH, 40MPH, 50MPH SPEED LIMITS AND
 DERESTRICTED ROADS) ORDER 20--**

**CYNGOR SIR Y FFLINT GORCHYMYN (AMRYWIOL FFYRDD)
 (TERFYN CYFLYMDER 20MYA, 30MYA, 40MYA, 50MYA A
 FFYRDD HEB EU CYFYNGU) 20--**

**Sheet
 N12
 Dalen**

**Sheet Revision Number:
 Rhif Adolgiad Y Ddalen: 1**
**Sheet Active from:
 Dalen yn weithredol o: --/--/20--**



© Crown copyright and database rights, 2019. OS 100023386.
 © Hawlfraint y Goron a hawliau cronfa ddata, 2019. OS 100023386.

Legend / Eglurhad

- 20 mph / mya
- 30 mph by default of a system of street lighting - Restricted Road status
- - - 30 mya yn ddiodyn oherwydd system goleuadau stryd - statws Ffordd Gyfyngedig
- - - 30 mph by Order due to the presence of no street lighting
- - - 30 mya trwy Orchymyn oherwydd diffyg goleuadau stryd
- 40 mph / mya
- 50 mph / mya
- 60 mph National Speed Limit, due to no street lighting
- 60 mya Terfyn Cyflymder Cenedlaethol, oherwydd diffyg goleuadau stryd
- - - 60 mph by Order due to the presence of street lighting - De-restricted Road status
- - - 60 mya trwy Orchymyn oherwydd diffyg goleuadau stryd - statws Ffordd Wedi'i Dadgyfyngu
- ■ ■ 70 mph / mya
- Roads subject to separate Orders
- Ffyrrd sy'n destun Gorchmynion ar wahân
- County Boundary / Ffin y Sir

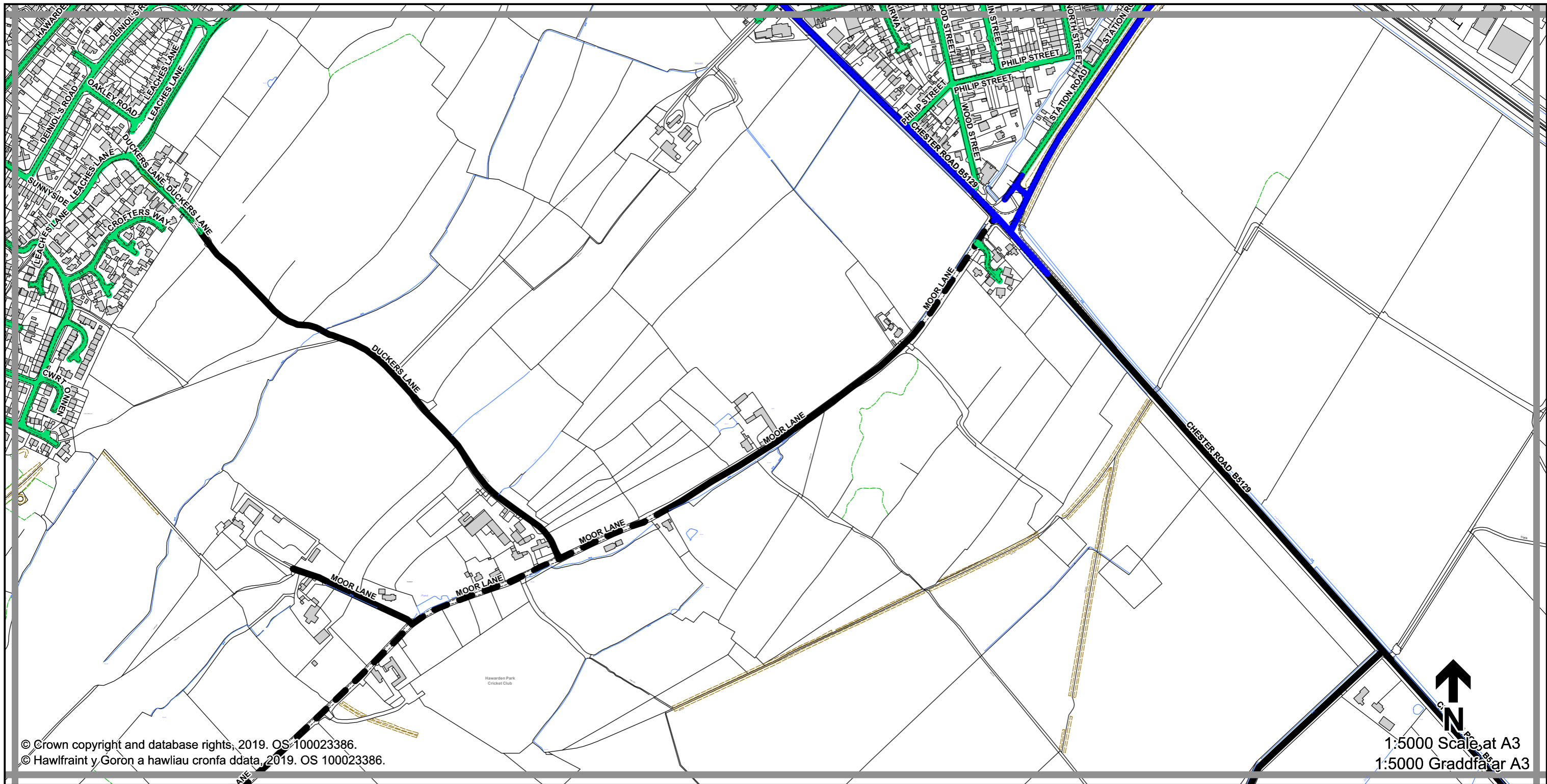


**THE FLINTSHIRE COUNTY COUNCIL (VARIOUS ROADS)
 (20MPH, 30MPH, 40MPH, 50MPH SPEED LIMITS AND
 DERESTRICTED ROADS) ORDER 20--**

**CYNGOR SIR Y FFLINT GORCHYMYN (AMRYWIOL FFYRDD)
 (TERFYN CYFLYMDER 20MYA, 30MYA, 40MYA, 50MYA A
 FFYRDD HEB EU CYFYNGU) 20--**

**Sheet
 N13
 Dalen**

**Sheet Revision Number:
 Rhif Adolgiad Y Ddalen: 1**
**Sheet Active from:
 Dalen yn weithredol o: --/--/20--**



© Crown copyright and database rights, 2019. OS 100023386.
 © Hawlfraint y Goron a hawliau cronfa ddata, 2019. OS 100023386.

1:5000 Scale, at A3
 1:5000 Graddfâr A3

Legend / Eglurhad

- 20 mph / mya
- 30 mph by default of a system of street lighting - Restricted Road status
- 30 mya yn ddiodyn oherwydd system goleuadau stryd - statws Ffordd Gyfyngedig
- 30 mph by Order due to the presence of no street lighting
- 30 mya trwy Orchymyn oherwydd diffyg goleuadau stryd
- 40 mph / mya
- 50 mph / mya
- 60 mph National Speed Limit, due to no street lighting
- 60 mya Terfyn Cyflymder Cenedlaethol, oherwydd diffyg goleuadau stryd
- 60 mph by Order due to the presence of street lighting - De-restricted Road status
- 60 mya trwy Orchymyn oherwydd diffyg goleuadau stryd - statws Ffordd Wedi'i Dadgyfyngu
- 70 mph / mya
- Roads subject to separate Orders
- Ffyrdd sy'n destun Gorchmynion ar wahân
- County Boundary / Ffin y Sir

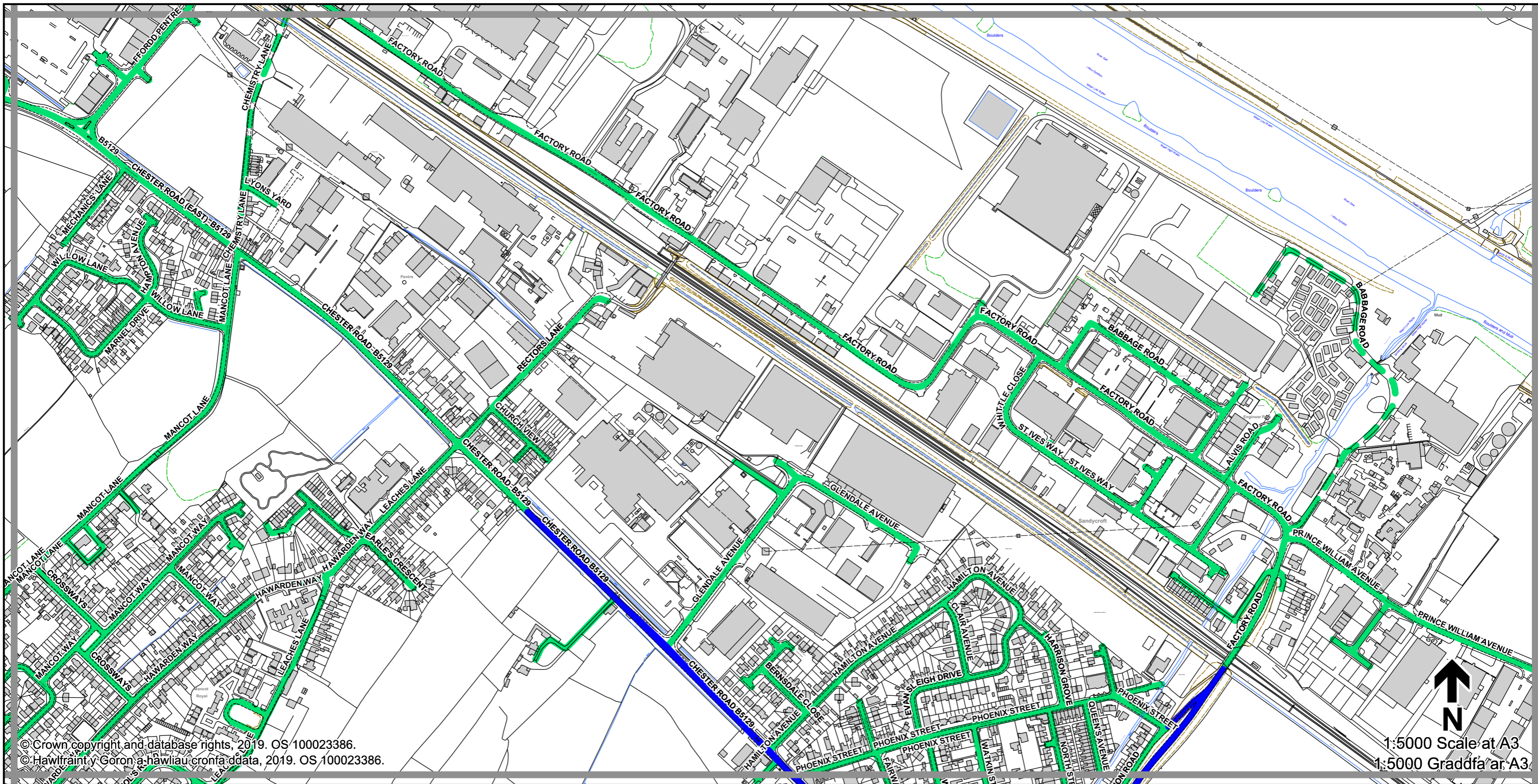


THE FLINTSHIRE COUNTY COUNCIL (VARIOUS ROADS) (20MPH, 30MPH, 40MPH, 50MPH SPEED LIMITS AND DERESTRICTED ROADS) ORDER 20--

CYNGOR SIR Y FFLINT GORCHYMYN (AMRYWIOL FFYRDD) (TERFYN CYFLYMDER 20MYA, 30MYA, 40MYA, 50MYA A FFYRDD HEB EU CYFYNGU) 20--

**Sheet
 N14
 Dalen**

**Sheet Revision Number:
 Rhif Adolgiad Y Ddalen: 1**
**Sheet Active from:
 Dalen yn weithredol o: --/--/20--**



© Crown copyright and database rights, 2019. OS 100023386.
 © Hawlfraint y Goron a hawliau cronfa ddata, 2019. OS 100023386.

1:5000 Scale at A3
 1:5000 Graddfa ar A3

Legend / Eglurhad

- 20 mph / mya
- 30 mph by default of a system of street lighting - Restricted Road status
- - - 30 mya yn ddiodyn oherwydd system goleuadau stryd - statws Ffordd Gyfyngedig
- - - 30 mph by Order due to the presence of no street lighting
- - - 30 mya trwy Orchymyn oherwydd diffyg goleuadau stryd
- 40 mph / mya
- 50 mph / mya
- 60 mph National Speed Limit, due to no street lighting
- 60 mya Terfyn Cyflymder Cenedlaethol, oherwydd diffyg goleuadau stryd
- - - 60 mph by Order due to the presence of street lighting - De-restricted Road status
- - - 60 mya trwy Orchymyn oherwydd diffyg goleuadau stryd - statws Ffordd Wedi'i Dadgyfyngu
- ■ ■ 70 mph / mya
- Roads subject to separate Orders
- Ffyrrd sy'n destun Gorchmynion ar wahân
- County Boundary / Ffin y Sir

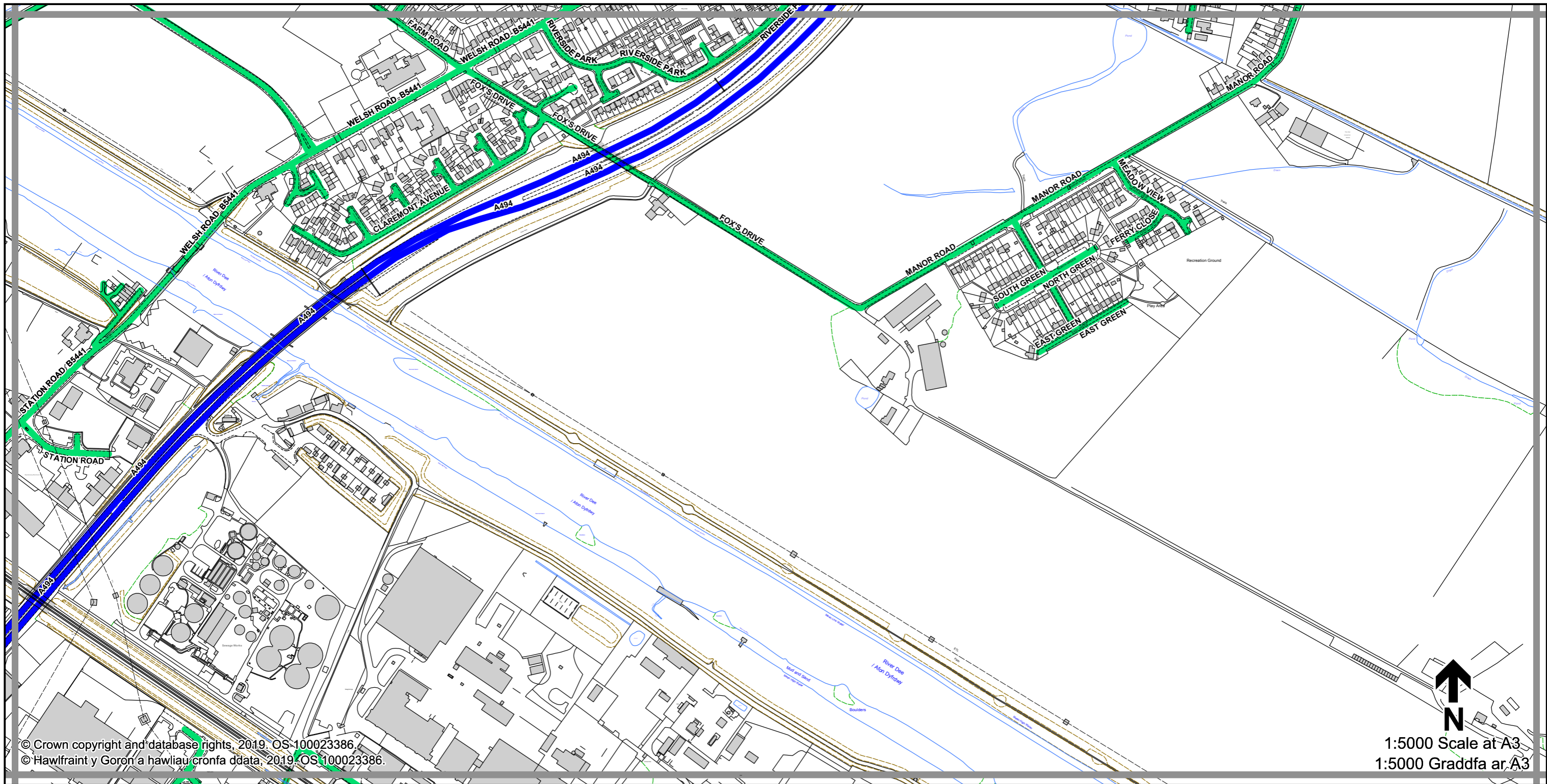


**THE FLINTSHIRE COUNTY COUNCIL (VARIOUS ROADS)
 (20MPH, 30MPH, 40MPH, 50MPH SPEED LIMITS AND
 DERESTRICTED ROADS) ORDER 20--**

**CYNGOR SIR Y FFLINT GORCHMYN (AMRYWIOL FFYRDD)
 (TERFYN CYFLYMDER 20MYA, 30MYA, 40MYA, 50MYA A
 FFYRDD HEB EU CYFYNGU) 20--**

**Sheet
 N15
 Dalen**

Sheet Revision Number:
 Rhif Adolgiad Y Ddalen: **1**
 Sheet Active from:
 Dalen yn weithredol o: **--/--/20--**



© Crown copyright and database rights, 2019. OS 100023386.
 © Hawlfraint y Goron a hawliau/cronfa ddata, 2019. OS 100023386.

1:5000 Scale at A3
 1:5000 Graddfa ar A3

Legend / Eglurhad

- 20 mph / mya
- 30 mph by default of a system of street lighting - Restricted Road status
- - - 30 mya yn ddiodyn oherwydd system goleuadau stryd - statws Ffordd Gyfyngedig
- . - . 30 mph by Order due to the presence of no street lighting
- . - . 30 mya trwy Orchymyn oherwydd diffyg goleuadau stryd
- 40 mph / mya
- 50 mph / mya
- 60 mph National Speed Limit, due to no street lighting
- 60 mya Terfyn Cyflymder Cenedlaethol, oherwydd diffyg goleuadau stryd
- 60 mph by Order due to the presence of street lighting - De-restricted Road status
- 60 mya trwy Orchymyn oherwydd diffyg goleuadau stryd - statws Ffordd Wedi'i Dadgyfyngu
- ■ ■ 70 mph / mya
- Roads subject to separate Orders
- Ffyrdd sy'n destun Gorchmynion ar wahân
- County Boundary / Ffin y Sir

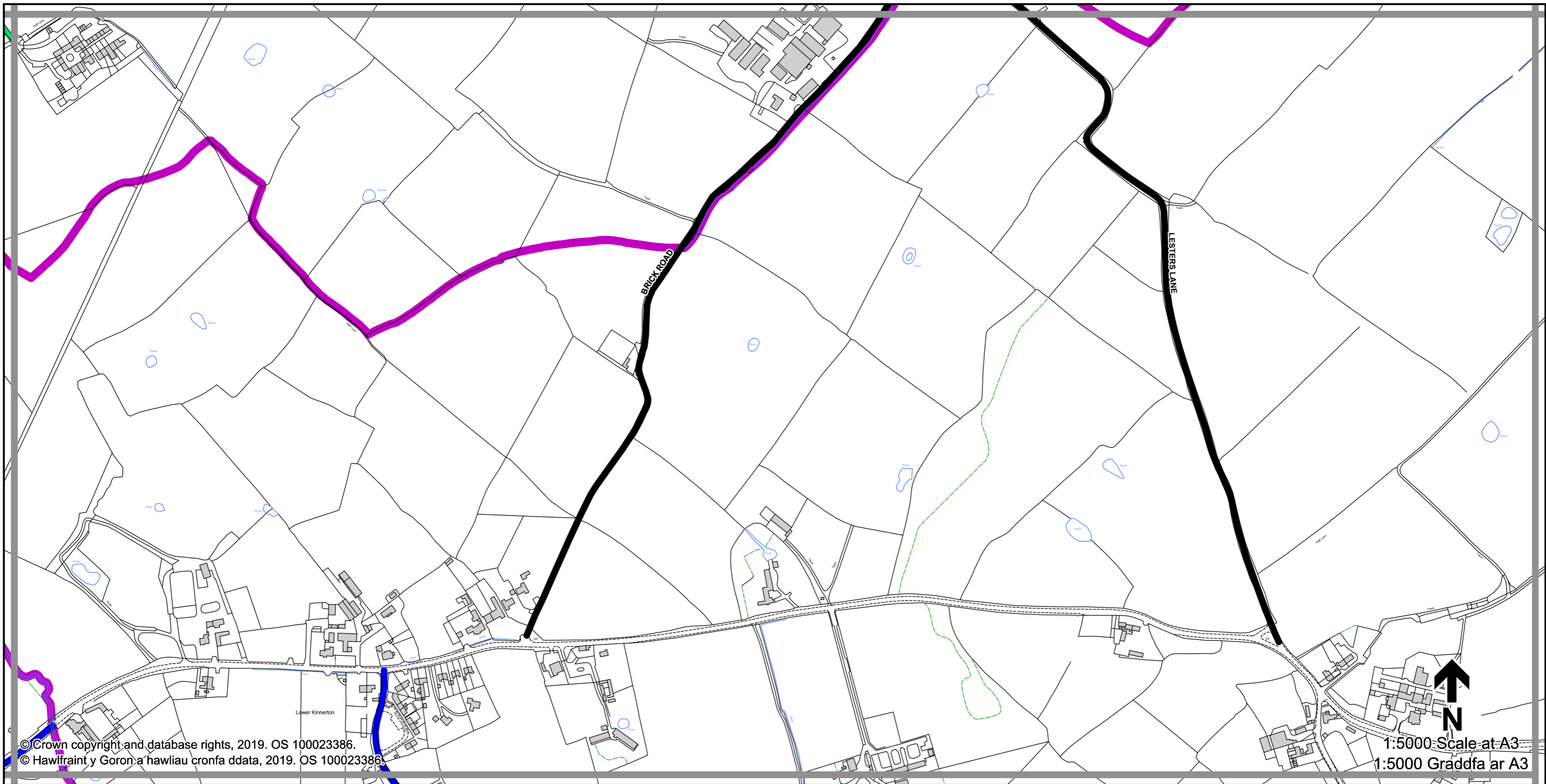


**THE FLINTSHIRE COUNTY COUNCIL (VARIOUS ROADS)
 (20MPH, 30MPH, 40MPH, 50MPH SPEED LIMITS AND
 DERESTRICTED ROADS) ORDER 20--**

**CYNGOR SIR Y FFLINT GORCHYMYN (AMRYWIOL FFYRDD)
 (TERFYN CYFLYMDER 20MYA, 30MYA, 40MYA, 50MYA A
 FFYRDD HEB EU CYFYNGU) 20--**

**Sheet
 N16
 Dalen**

**Sheet Revision Number:
 Rhif Adolgiad Y Ddalen: 1**
**Sheet Active from:
 Dalen yn weithredol o: --/--/20--**



© Crown copyright and database rights, 2019. OS 100023386.
 © Hawlfraint y Goron a hawliau cronfa ddata, 2019. OS 100023386.

1:5000 Scale at A3
 1:5000 Graddfa ar A3

Legend / Eglurhad

- 20 mph / mya
- 30 mph by default of a system of street lighting - Restricted Road status
- 30 mya yn ddiodyn oherwydd system goleuadau stryd - statws Ffordd Gyfyngedig
- 30 mph by Order due to the presence of no street lighting
- 30 mya trwy Orchymyn oherwydd diffyg goleuadau stryd
- 40 mph / mya
- 50 mph / mya
- 60 mph National Speed Limit, due to no street lighting
- 60 mya Terfyn Cyflymder Cenedlaethol, oherwydd diffyg goleuadau stryd
- 60 mph by Order due to the presence of street lighting - De-restricted Road status
- 60 mya trwy Orchymyn oherwydd diffyg goleuadau stryd - statws Ffordd Wedi'i Dadgyfyngu
- 70 mph / mya
- Roads subject to separate Orders
- Ffyrrd sy'n destun Gorchymynion ar wahân
- County Boundary / Ffin y Sir

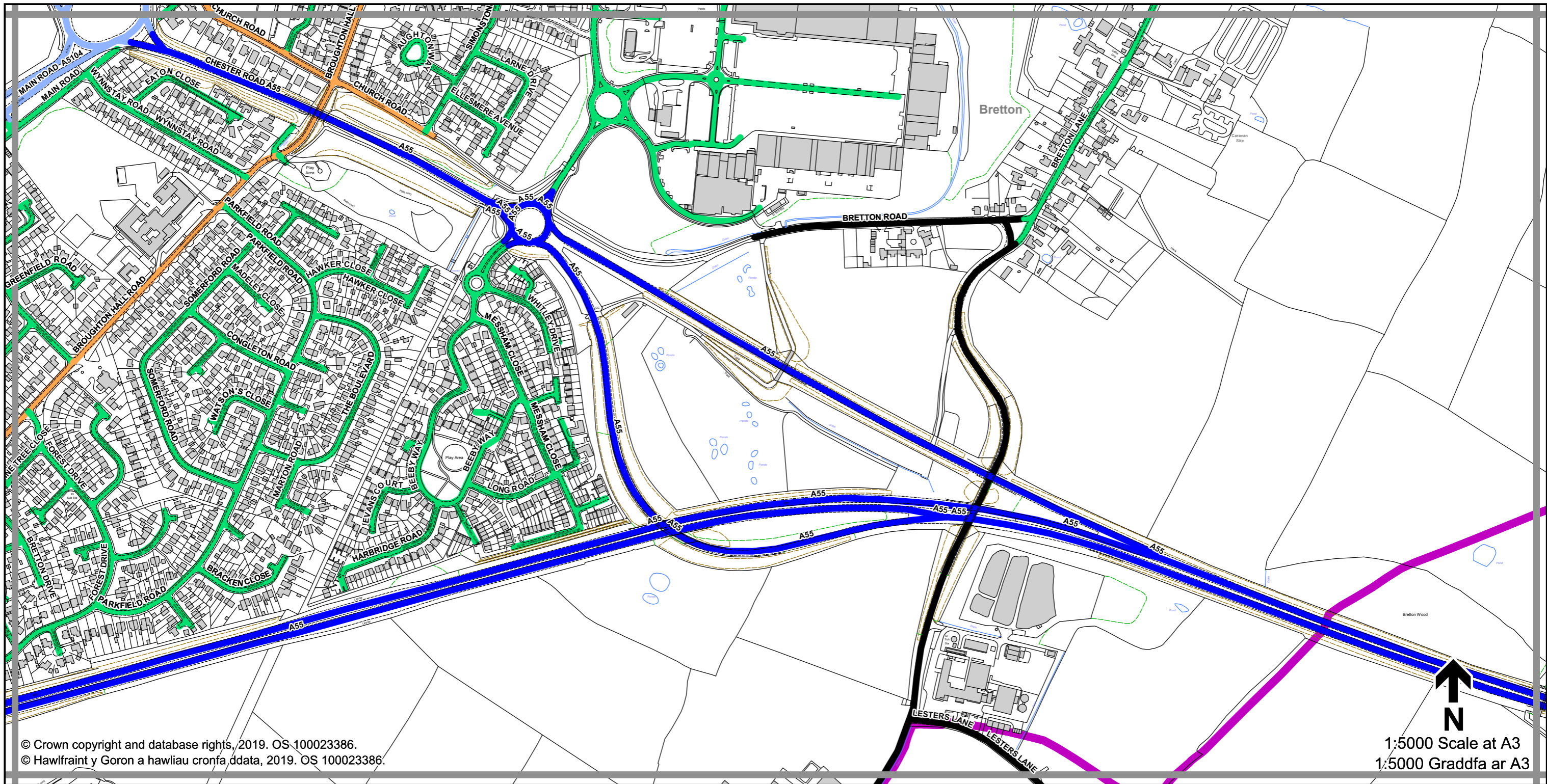


**THE FLINTSHIRE COUNTY COUNCIL (VARIOUS ROADS)
 (20MPH, 30MPH, 40MPH, 50MPH SPEED LIMITS AND
 DERESTRICTED ROADS) ORDER 20--**

**CYNGOR SIR Y FFLINT GORCHYMYN (AMRYWIOL FFYRDD)
 (TERFYN CYFLYMDER 20MYA, 30MYA, 40MYA, 50MYA A
 FFYRDD HEB EU CYFYNGU) 20--**

**Sheet
 O10
 Dalen**

**Sheet Revision Number:
 Rhif Adolgiad Y Ddalen: 1**
**Sheet Active from:
 Dalen yn weithredol o: --/--/20--**



© Crown copyright and database rights, 2019. OS 100023386.
 © Hawlfraint y Goron a hawliau cronfa ddata, 2019. OS 100023386.

1:5000 Scale at A3
 1:5000 Graddfa ar A3

Legend / Eglurhad

- 20 mph / mya
- 30 mph by default of a system of street lighting - Restricted Road status
- - - 30 mya yn ddiodyn oherwydd system goleuadau stryd - statws Ffordd Gyfyngedig
- · - · 30 mph by Order due to the presence of no street lighting
- · - · 30 mya trwy Orchymyn oherwydd diffyg goleuadau stryd
- 40 mph / mya
- 50 mph / mya
- 60 mph National Speed Limit, due to no street lighting
- 60 mya Terfyn Cyflymder Cenedlaethol, oherwydd diffyg goleuadau stryd
- - - 60 mph by Order due to the presence of street lighting - De-restricted Road status
- - - 60 mya trwy Orchymyn oherwydd diffyg goleuadau stryd - statws Ffordd Wedi'i Dadgyfyngu
- ■ ■ 70 mph / mya
- Roads subject to separate Orders
- Ffyrdd sy'n destun Gorchmynion ar wahân
- County Boundary / Ffin y Sir

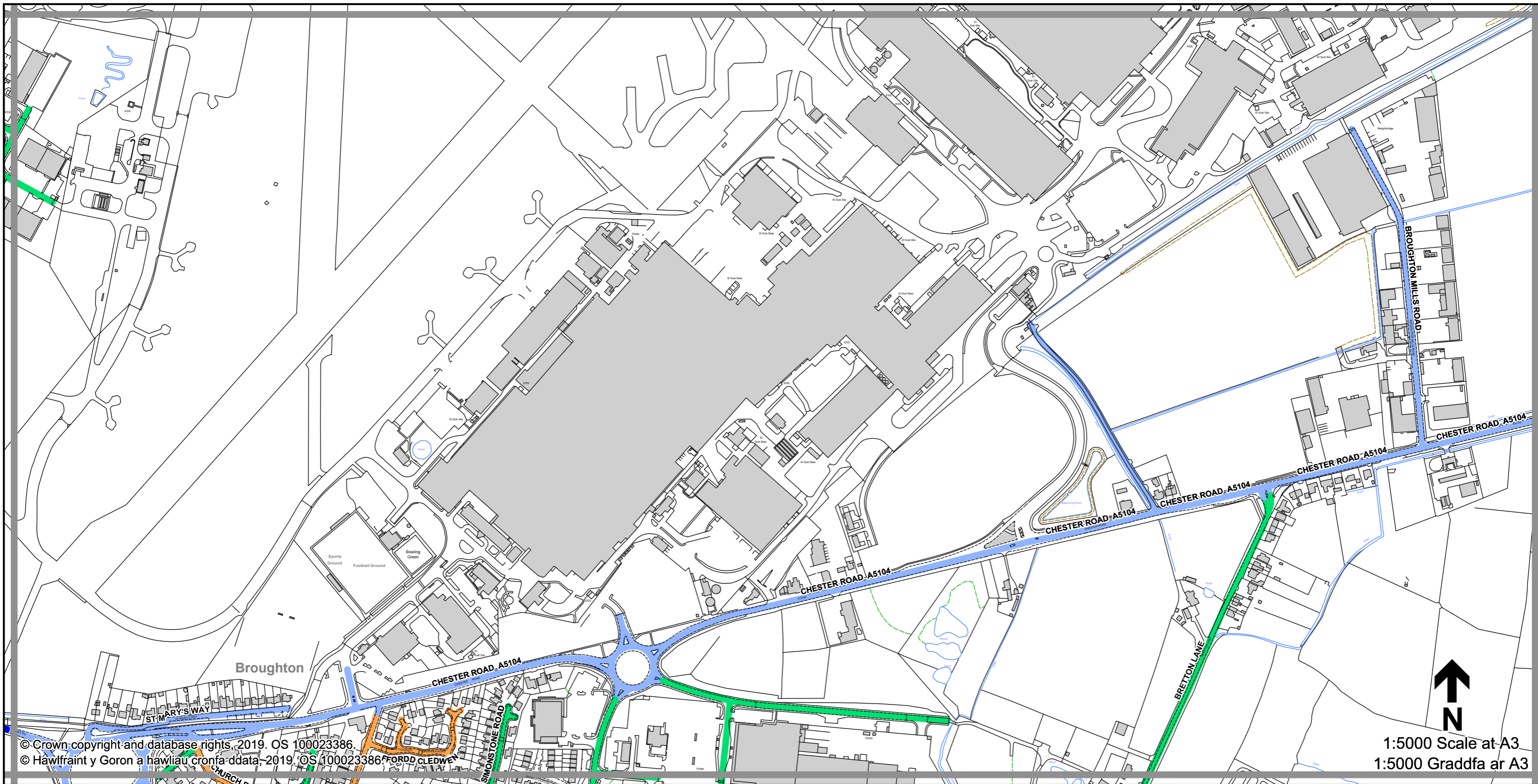


**THE FLINTSHIRE COUNTY COUNCIL (VARIOUS ROADS)
 (20MPH, 30MPH, 40MPH, 50MPH SPEED LIMITS AND
 DERESTRICTED ROADS) ORDER 20--**

**CYNGOR SIR Y FFLINT GORCHYMYN (AMRYWIOL FFYRDD)
 (TERFYN CYFLYMDER 20MYA, 30MYA, 40MYA, 50MYA A
 FFYRDD HEB EU CYFYNGU) 20--**

**Sheet
 011
 Dalen**

**Sheet Revision Number:
 Rhif Adolgiad Y Ddalen: 1**
**Sheet Active from:
 Dalen yn weithredol o: --/--/20--**



© Crown copyright and database rights, 2019. OS 100023386.
 © Hawlfraint y Goron a hawliau cronfa-ddata, 2019. OS 100023386

1:5000 Scale at A3
 1:5000 Graddfa ar A3

Legend / Eglurhad

- 20 mph / mya
- 30 mph by default of a system of street lighting - Restricted Road status
- - - 30 mya yn ddiodyn oherwydd system goleuadau stryd - statws Ffordd Gyfyngedig
- - - 30 mph by Order due to the presence of no street lighting
- - - 30 mya trwy Orchymyn oherwydd diffyg goleuadau stryd
- 40 mph / mya
- 50 mph / mya
- 60 mph National Speed Limit, due to no street lighting
- 60 mya Terfyn Cyflymder Cenedlaethol, oherwydd diffyg goleuadau stryd
- - - 60 mph by Order due to the presence of street lighting - De-restricted Road status
- - - 60 mya trwy Orchymyn oherwydd diffyg goleuadau stryd - statws Ffordd Wedi'i Dadgyfyngu
- 70 mph / mya
- Roads subject to separate Orders
- Ffyrrd sy'n destun Gorchymynion ar wahân
- County Boundary / Ffin y Sir

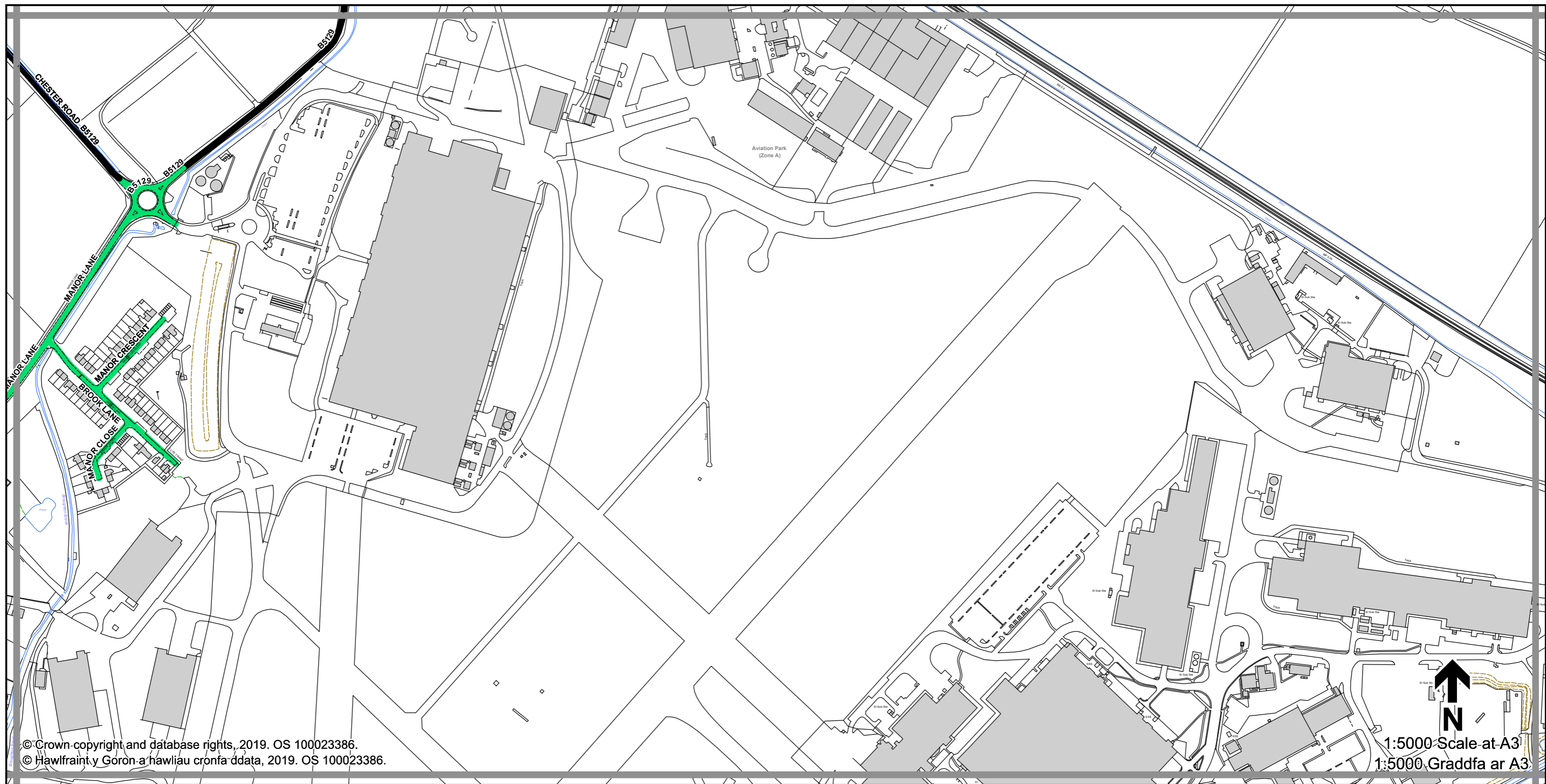


**THE FLINTSHIRE COUNTY COUNCIL (VARIOUS ROADS)
 (20MPH, 30MPH, 40MPH, 50MPH SPEED LIMITS AND
 DERESTRICTED ROADS) ORDER 20--**

**CYNGOR SIR Y FFLINT GORCHYMYN (AMRYWIOL FFYRDD)
 (TERFYN CYFLYMDER 20MYA, 30MYA, 40MYA, 50MYA A
 FFYRDD HEB EU CYFYNGU) 20--**

**Sheet
 O12
 Dalen**

**Sheet Revision Number:
 Rhif Adolgiad Y Ddalen: 1**
**Sheet Active from:
 Dalen yn weithredol o: --/--/20--**



Legend / Eglurhad

- 20 mph / mya
- 30 mph by default of a system of street lighting - Restricted Road status
- 30 mya yn ddiodyn oherwydd system goleuadau stryd - statws Ffordd Gyfyngedig
- 30 mph by Order due to the presence of no street lighting
- 30 mya trwy Orchymyn oherwydd diffyg goleuadau stryd
- 40 mph / mya
- 50 mph / mya
- 60 mph National Speed Limit, due to no street lighting
- 60 mya Terfyn Cyflymder Cenedlaethol, oherwydd diffyg goleuadau stryd
- 60 mph by Order due to the presence of street lighting - De-restricted Road status
- 60 mya trwy Orchymyn oherwydd diffyg goleuadau stryd - statws Ffordd Wedi'i Dadgyfyngu
- 70 mph / mya
- Roads subject to separate Orders
- Ffyrdd sy'n destun Gorchmynion ar wahân
- County Boundary / Ffin y Sir

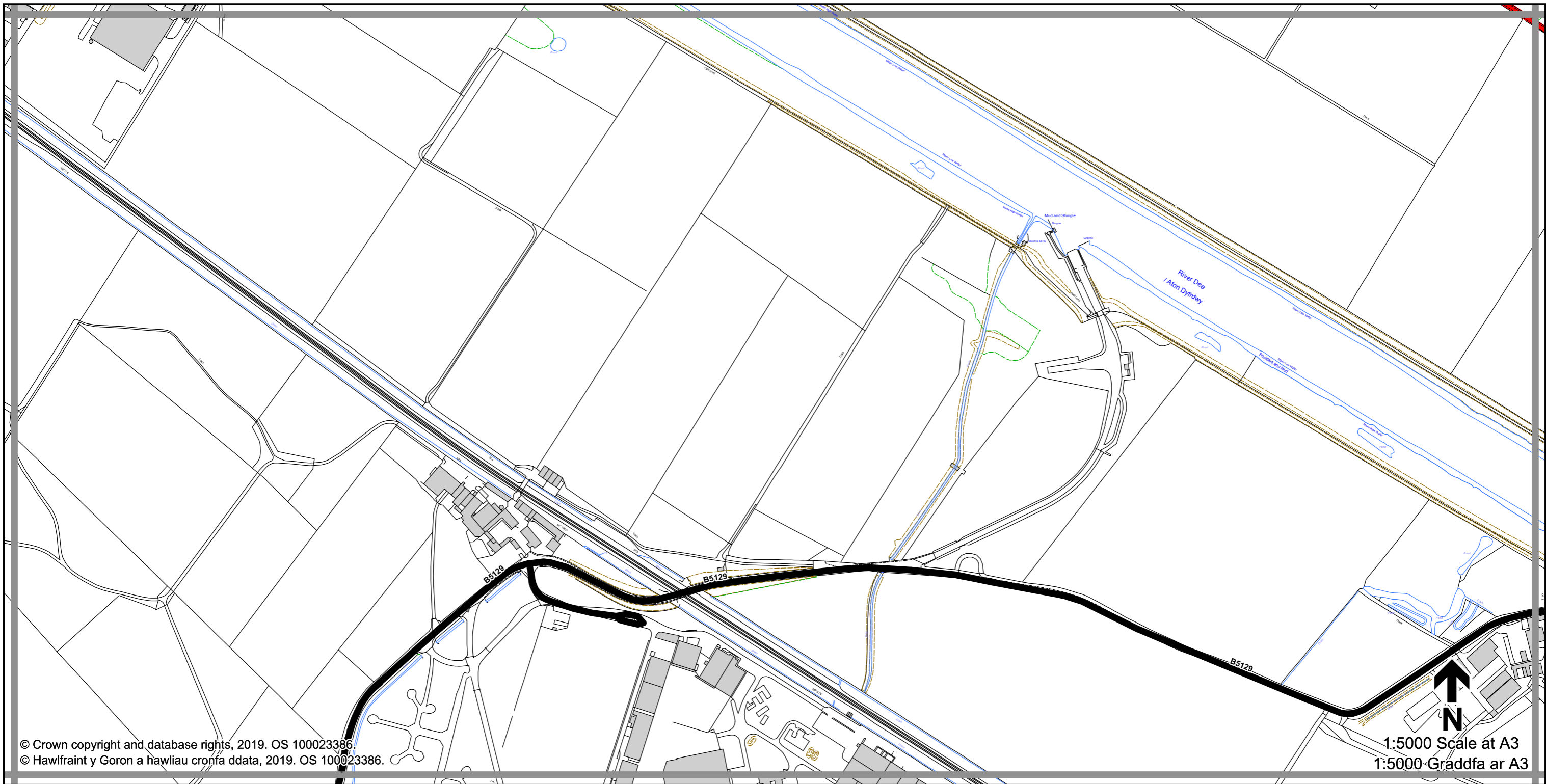


**THE FLINTSHIRE COUNTY COUNCIL (VARIOUS ROADS)
 (20MPH, 30MPH, 40MPH, 50MPH SPEED LIMITS AND
 DERESTRICTED ROADS) ORDER 20--**

**CYNGOR SIR Y FFLINT GORCHYMYN (AMRYWIOL FFYRDD)
 (TERFYN CYFLYMDER 20MYA, 30MYA, 40MYA, 50MYA A
 FFYRDD HEB EU CYFYNGU) 20--**

**Sheet
 013
 Dalen**

**Sheet Revision Number:
 Rhif Adolgiad Y Ddalen: 1**
**Sheet Active from:
 Dalen yn weithredol o: --/--/20--**



Legend / Eglurhad

- 20 mph / mya
- 30 mph by default of a system of street lighting - Restricted Road status
30 mya yn ddiofyn oherwydd system goleuadau stryd - statws Ffordd Gyfyngedig
- 30 mph by Order due to the presence of no street lighting
30 mya trwy Orchymyn oherwydd diffyg goleuadau stryd
- 40 mph / mya
- 50 mph / mya
- 60 mph National Speed Limit, due to no street lighting
60 mya Terfyn Cyflymder Cenedlaethol, oherwydd diffyg goleuadau stryd
- 60 mph by Order due to the presence of street lighting - De-restricted Road status
60 mya trwy Orchymyn oherwydd diffyg goleuadau stryd - statws Ffordd Wedi'i Dadgyfyngu
- 70 mph / mya
- Roads subject to separate Orders
Ffyrdd sy'n destun Gorchymynion ar wahân
- County Boundary / Ffin y Sir

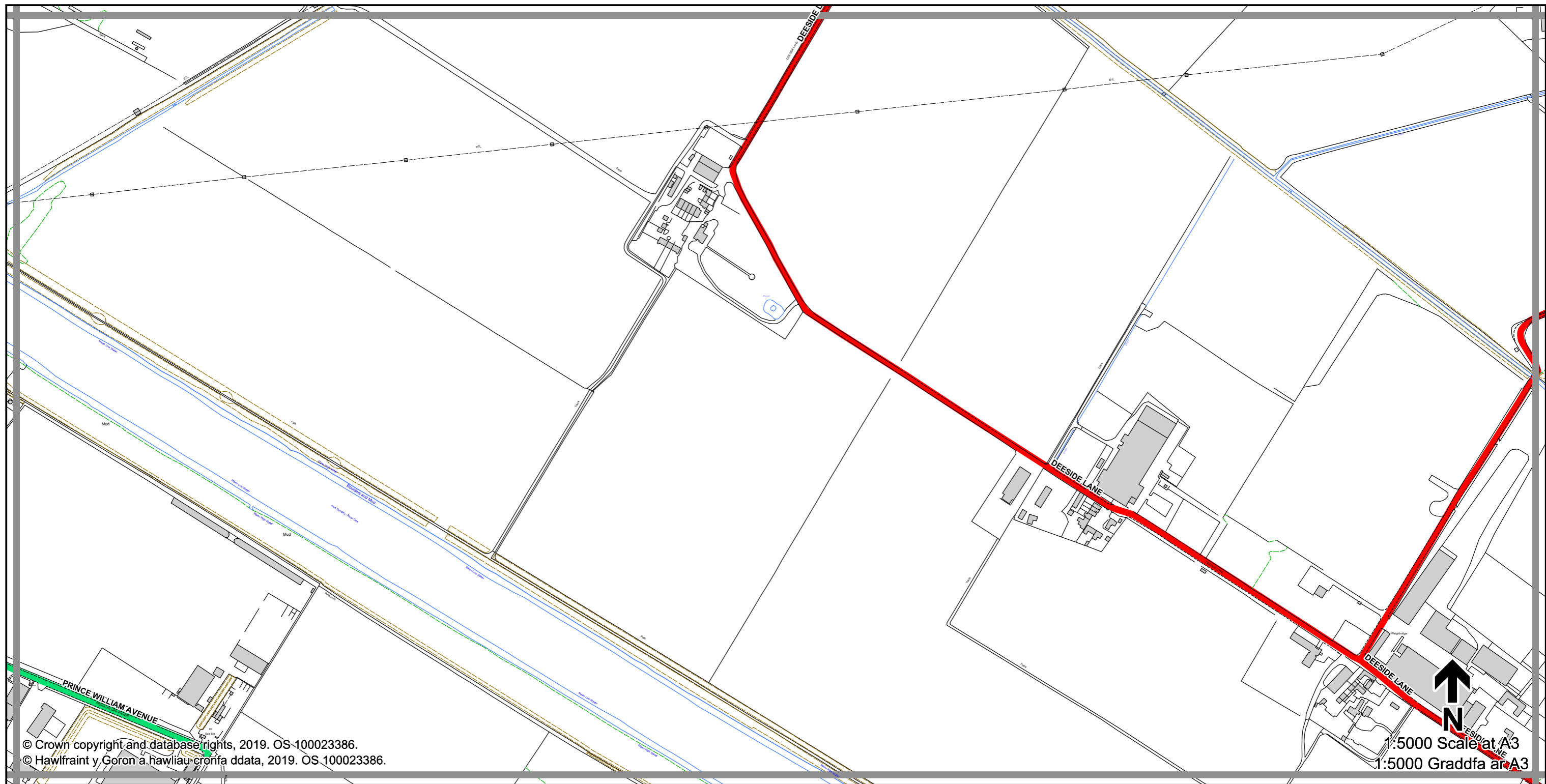


**THE FLINTSHIRE COUNTY COUNCIL (VARIOUS ROADS)
 (20MPH, 30MPH, 40MPH, 50MPH SPEED LIMITS AND
 DERESTRICTED ROADS) ORDER 20--**

**CYNGOR SIR Y FFLINT GORCHYMYN (AMRYWIOL FFYRDD)
 (TERFYN CYFLYMDER 20MYA, 30MYA, 40MYA, 50MYA A
 FFYRDD HEB EU CYFYNGU) 20--**

**Sheet
 O14
 Dalen**

**Sheet Revision Number:
 Rhif Adolgiad Y Ddalen: 1**
**Sheet Active from:
 Dalen yn weithredol o: --/--/20--**



Legend / Eglurhad

- 20 mph / mya
- 30 mph by default of a system of street lighting - Restricted Road status
- - - 30 mya yn ddiodyn oherwydd system goleuadau stryd - statws Ffordd Gyfyngedig
- . - . 30 mph by Order due to the presence of no street lighting
- . - . 30 mya trwy Orchymyn oherwydd diffyg goleuadau stryd
- 40 mph / mya
- 50 mph / mya
- 60 mph National Speed Limit, due to no street lighting
- - - 60 mya Terfyn Cyflymder Cenedlaethol, oherwydd diffyg goleuadau stryd
- . - . 60 mph by Order due to the presence of street lighting - De-restricted Road status
- . - . 60 mya trwy Orchymyn oherwydd diffyg goleuadau stryd – statws Ffordd Wedi'i Dadgyfyngu
- - - 70 mph / mya
- Roads subject to separate Orders
- Ffyrrd sy'n destun Gorchmynion ar wahân
- County Boundary / Ffin y Sir



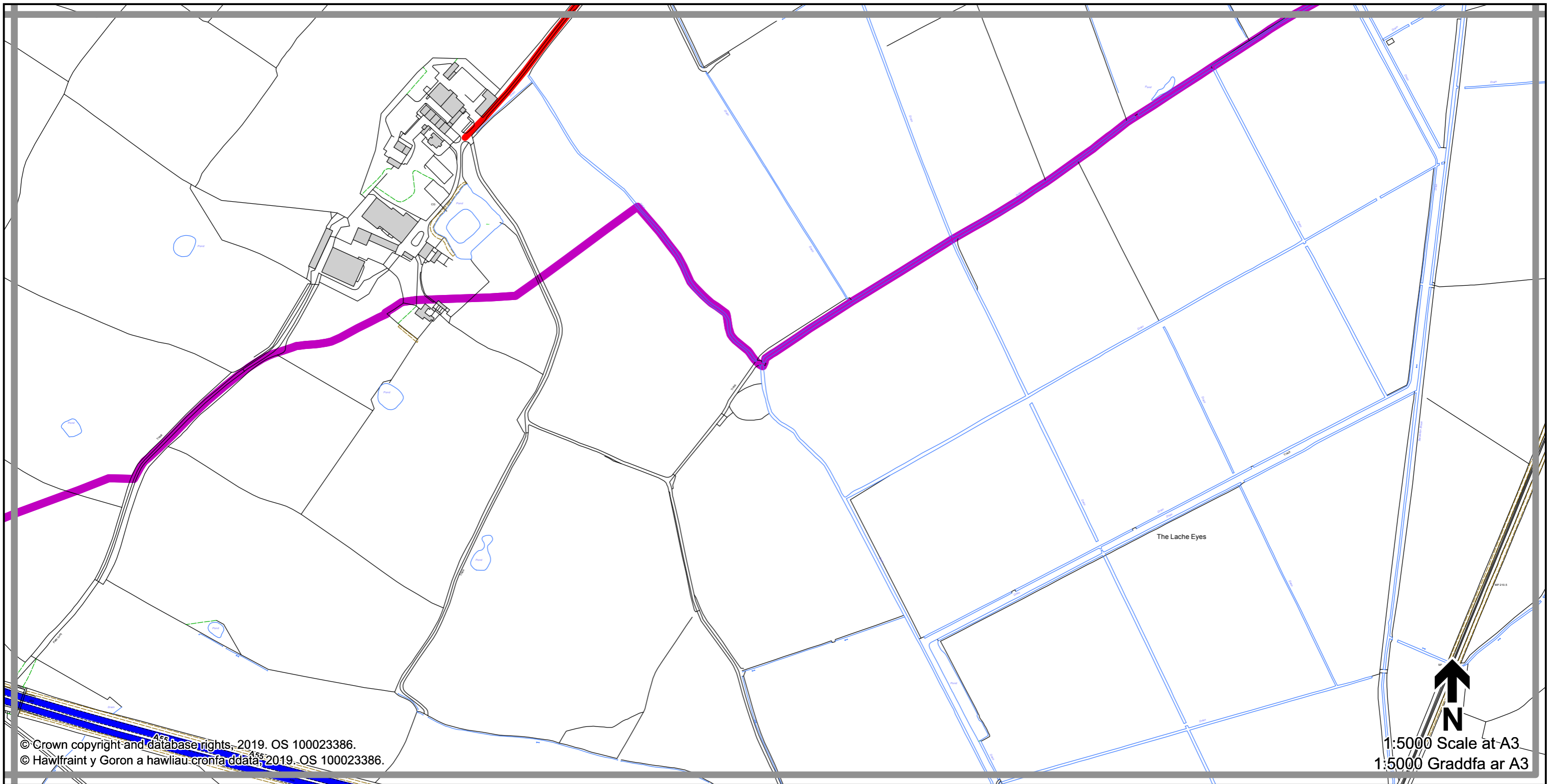
THE FLINTSHIRE COUNTY COUNCIL (VARIOUS ROADS) (20MPH, 30MPH, 40MPH, 50MPH SPEED LIMITS AND DERESTRICTED ROADS) ORDER 20--

CYNGOR SIR Y FFLINT GORCHYMYN (AMRYWIOL FFYRDD) (TERFYN CYFLYMDER 20MYA, 30MYA, 40MYA, 50MYA A FFYRDD HEB EU CYFYNGU) 20--

**Sheet
015
Dalen**

**Sheet Revision Number:
Rhif Adolgiad Y Ddalen: 1**

**Sheet Active from:
Dalen yn weithredol o: --/--/20--**



© Crown copyright and database rights, 2019. OS 100023386.
 © Hawlfraint y Goron a hawliau cronfa ddata, 2019. OS 100023386.

1:5000 Scale at A3
 1:5000 Graddfa ar A3

Legend / Eglurhad

- 20 mph / mya
- 30 mph by default of a system of street lighting - Restricted Road status
- - - 30 mya yn ddiodyn oherwydd system goleuadau stryd - statws Ffordd Gyfyngedig
- - - 30 mph by Order due to the presence of no street lighting
- - - 30 mya trwy Orchymyn oherwydd diffyg goleuadau stryd
- 40 mph / mya
- 50 mph / mya
- 60 mph National Speed Limit, due to no street lighting
- 60 mya Terfyn Cyflymder Cenedlaethol, oherwydd diffyg goleuadau stryd
- - - 60 mph by Order due to the presence of street lighting - De-restricted Road status
- - - 60 mya trwy Orchymyn oherwydd diffyg goleuadau stryd - statws Ffordd Wedi'i Dadgyfyngu
- ■ ■ 70 mph / mya
- Roads subject to separate Orders
- Ffydd sy'n destun Gorchymynion ar wahân
- County Boundary / Ffin y Sir

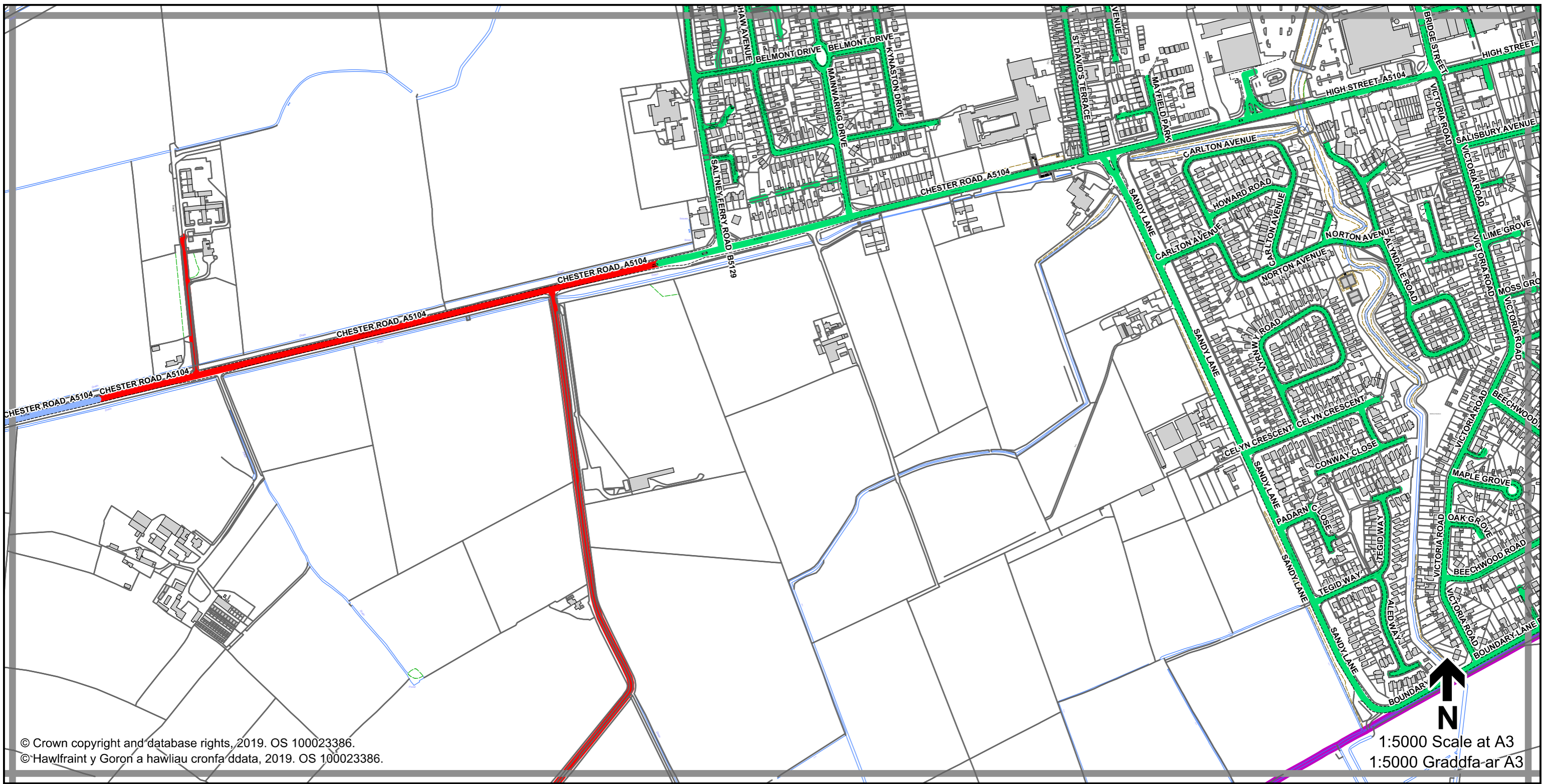


**THE FLINTSHIRE COUNTY COUNCIL (VARIOUS ROADS)
 (20MPH, 30MPH, 40MPH, 50MPH SPEED LIMITS AND
 DERESTRICTED ROADS) ORDER 20--**

**CYNGOR SIR Y FFLINT GORCHYMYN (AMRYWIOL FFYRDD)
 (TERFYN CYFLYMDER 20MYA, 30MYA, 40MYA, 50MYA A
 FFYRDD HEB EU CYFYNGU) 20--**

**Sheet
 P11
 Dalen**

**Sheet Revision Number:
 Rhif Adolgiad Y Ddalen: 1**
**Sheet Active from:
 Dalen yn weithredol o: --/--/20--**



© Crown copyright and database rights, 2019. OS 100023386.
 © Hawlfraint y Goron a hawliau cronfa ddata, 2019. OS 100023386.

1:5000 Scale at A3
 1:5000 Graddfa ar A3

Legend / Eglurhad

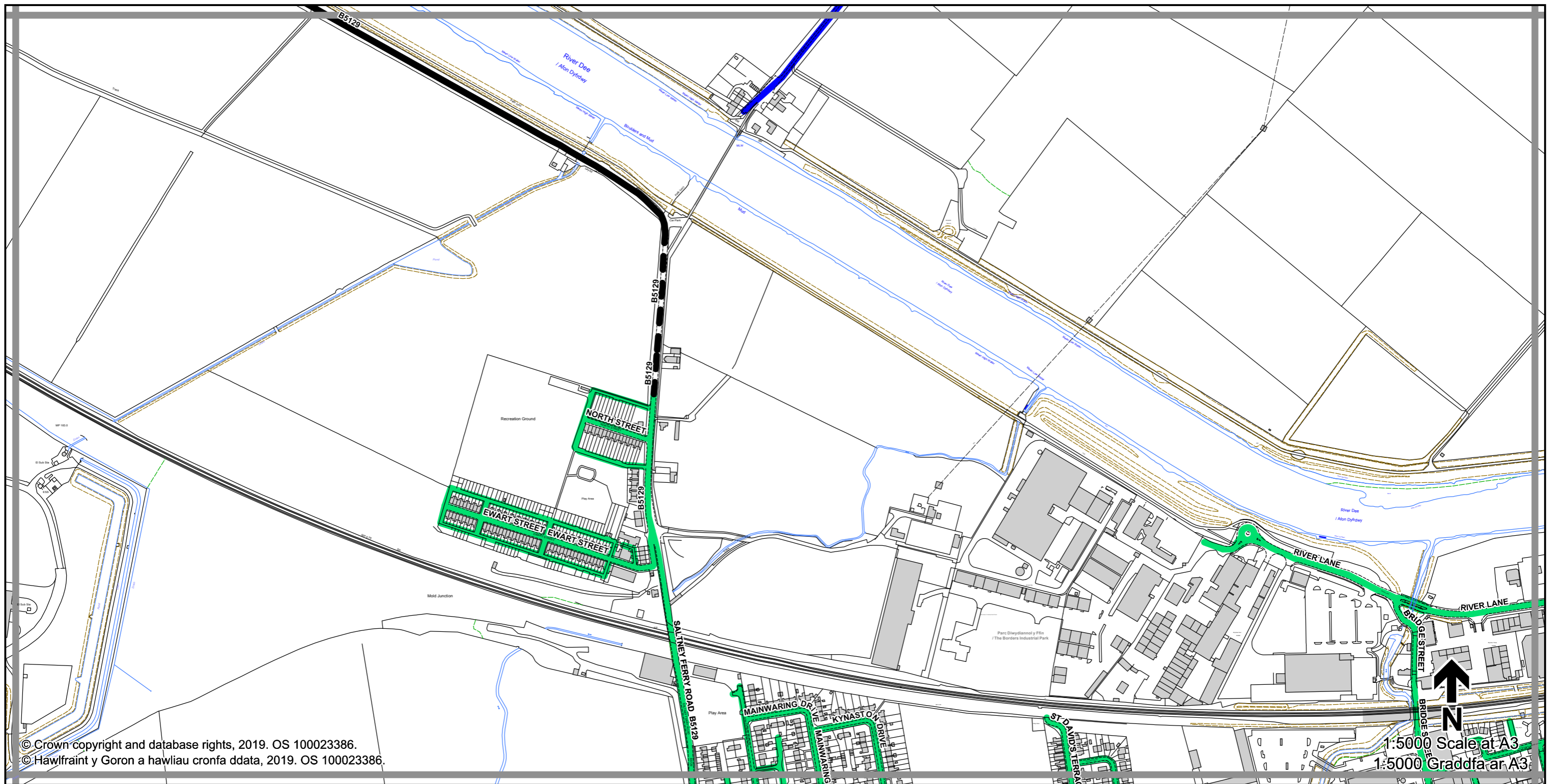
- 20 mph / mya
- 30 mph by default of a system of street lighting - Restricted Road status
- - - 30 mya yn ddiodyn oherwydd system goleuadau stryd - statws Ffordd Gyfyngedig
- - - 30 mph by Order due to the presence of no street lighting
- - - 30 mya trwy Orchymyn oherwydd diffyg goleuadau stryd
- 40 mph / mya
- 50 mph / mya
- 60 mph National Speed Limit, due to no street lighting
- - - 60 mya Terfyn Cyflymder Cenedlaethol, oherwydd diffyg goleuadau stryd
- - - 60 mph by Order due to the presence of street lighting - De-restricted Road status
- - - 60 mya trwy Orchymyn oherwydd diffyg goleuadau stryd – statws Ffordd Wedi'i Dadgyfyngu
- ■ ■ 70 mph / mya
- Roads subject to separate Orders
- Ffyrrd sy'n destun Gorchymynion ar wahân
- County Boundary / Ffin y Sir



THE FLINTSHIRE COUNTY COUNCIL (VARIOUS ROADS) (20MPH, 30MPH, 40MPH, 50MPH SPEED LIMITS AND DERESTRICTED ROADS) ORDER 20--
CYNGOR SIR Y FFLINT GORCHYMYN (AMRYWIOL FFYRDD) (TERFYN CYFLYMDER 20MYA, 30MYA, 40MYA, 50MYA A FFYRDD HEB EU CYFYNGU) 20--

Sheet **P12**
 Dalen

Sheet Revision Number:
 Rhif Adolgiad Y Ddalen: **1**
 Sheet Active from:
 Dalen yn weithredol o: **--/--/20--**



© Crown copyright and database rights, 2019. OS 100023386.
 © Hawlfraint y Goron a hawliau cronfa ddata, 2019. OS 100023386.

1:5000 Scale at A3
 1:5000 Graddfa ar A3

Legend / Eglurhad

- 20 mph / mya
- 30 mph by default of a system of street lighting - Restricted Road status
- - - 30 mya yn ddiodyn oherwydd system goleuadau stryd - statws Ffordd Gyfyngedig
- - - 30 mph by Order due to the presence of no street lighting
- - - 30 mya trwy Orchymyn oherwydd diffyg goleuadau stryd
- 40 mph / mya
- 50 mph / mya
- 60 mph National Speed Limit, due to no street lighting
- 60 mya Terfyn Cyflymder Cenedlaethol, oherwydd diffyg goleuadau stryd
- - - 60 mph by Order due to the presence of street lighting - De-restricted Road status
- - - 60 mya trwy Orchymyn oherwydd diffyg goleuadau stryd - statws Ffordd Wedi'i Dadgyfyngu
- ■ ■ 70 mph / mya
- Roads subject to separate Orders
- Ffyrdd sy'n destun Gorchmynion ar wahân
- County Boundary / Ffin y Sir

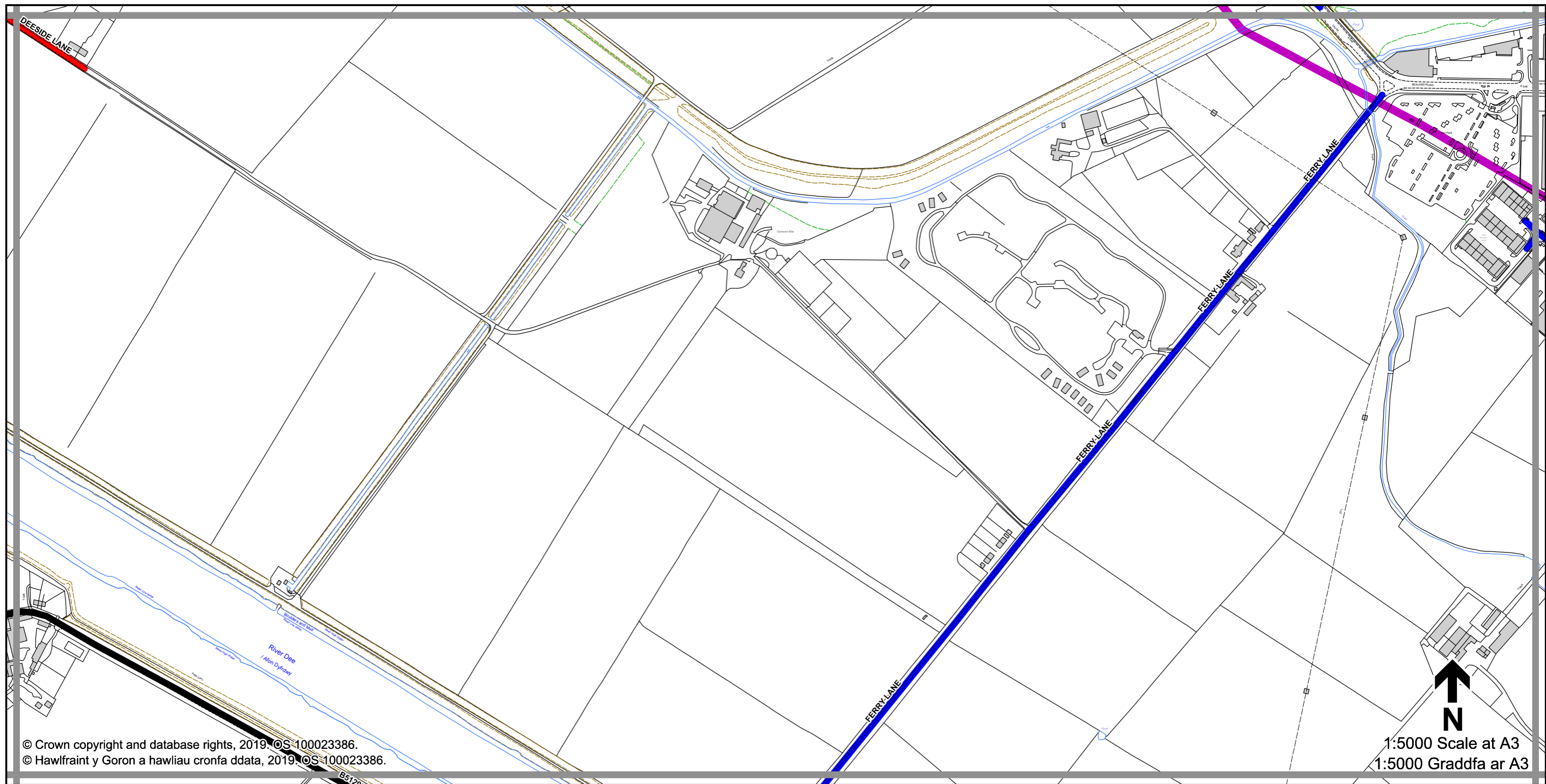
THE FLINTSHIRE COUNTY COUNCIL (VARIOUS ROADS) (20MPH, 30MPH, 40MPH, 50MPH SPEED LIMITS AND DERESTRICTED ROADS) ORDER 20--

CYNGOR SIR Y FFLINT GORCHYMYN (AMRYWIOL FFYRDD) (TERFYN CYFLYMDER 20MYA, 30MYA, 40MYA, 50MYA A FFYRDD HEB EU CYFYNGU) 20--

Sheet P13 Dalen

Sheet Revision Number: **1**
 Rhif Adolgiad Y Ddalen:
 Sheet Active from:
 Dalen yn weithredol o: **--/--/20--**





© Crown copyright and database rights, 2019. OS 100023386.
 © Hawlfraint y Goron a hawliau cronfa ddata, 2019. OS 100023386.

1:5000 Scale at A3
 1:5000 Graddfa ar A3

Legend / Eglurhad

- 20 mph / mya
- 30 mph by default of a system of street lighting - Restricted Road status
- - - 30 mya yn ddiodyn oherwydd system goleuadau stryd - statws Ffordd Gyfyngedig
- . - . 30 mph by Order due to the presence of no street lighting
- . - . 30 mya trwy Orchymyn oherwydd diffyg goleuadau stryd
- 40 mph / mya
- 50 mph / mya
- 60 mph National Speed Limit, due to no street lighting
- 60 mya Terfyn Cyflymder Cenedlaethol, oherwydd diffyg goleuadau stryd
- - - 60 mph by Order due to the presence of street lighting - De-restricted Road status
- . - . 60 mya trwy Orchymyn oherwydd diffyg goleuadau stryd - statws Ffordd Wedi'i Dadgyfyngu
- ■ ■ 70 mph / mya
- Roads subject to separate Orders
- Ffyrdd sy'n destun Gorchmynion ar wahân
- County Boundary / Ffin y Sir



THE FLINTSHIRE COUNTY COUNCIL (VARIOUS ROADS) (20MPH, 30MPH, 40MPH, 50MPH SPEED LIMITS AND DERESTRICTED ROADS) ORDER 20--

CYNGOR SIR Y FFLINT GORCHYMYN (AMRYWIOL FFYRDD) (TERFYN CYFLYMDER 20MYA, 30MYA, 40MYA, 50MYA A FFYRDD HEB EU CYFYNGU) 20--

**Sheet
 P14
 Dalen**

**Sheet Revision Number:
 Rhif Adolgiad Y Ddalen: 1**
**Sheet Active from:
 Dalen yn weithredol o: --/--/20--**



Legend / Eglurhad

- 20 mph / mya
- 30 mph by default of a system of street lighting - Restricted Road status
- - - 30 mya yn ddiodyn oherwydd system goleuadau stryd - statws Ffordd Gyfyngedig
- - - 30 mph by Order due to the presence of no street lighting
- - - 30 mya trwy Orchymyn oherwydd diffyg goleuadau stryd
- 40 mph / mya
- 50 mph / mya
- 60 mph National Speed Limit, due to no street lighting
- - - 60 mya Terfyn Cyflymder Cenedlaethol, oherwydd diffyg goleuadau stryd
- - - 60 mph by Order due to the presence of street lighting - De-restricted Road status
- - - 60 mya trwy Orchymyn oherwydd diffyg goleuadau stryd – statws Ffordd Wedi'i Dadgyfyngu
- ■ ■ 70 mph / mya
- Roads subject to separate Orders
- Ffyrrd sy'n destun Gorchmynion ar wahân
- County Boundary / Ffin y Sir

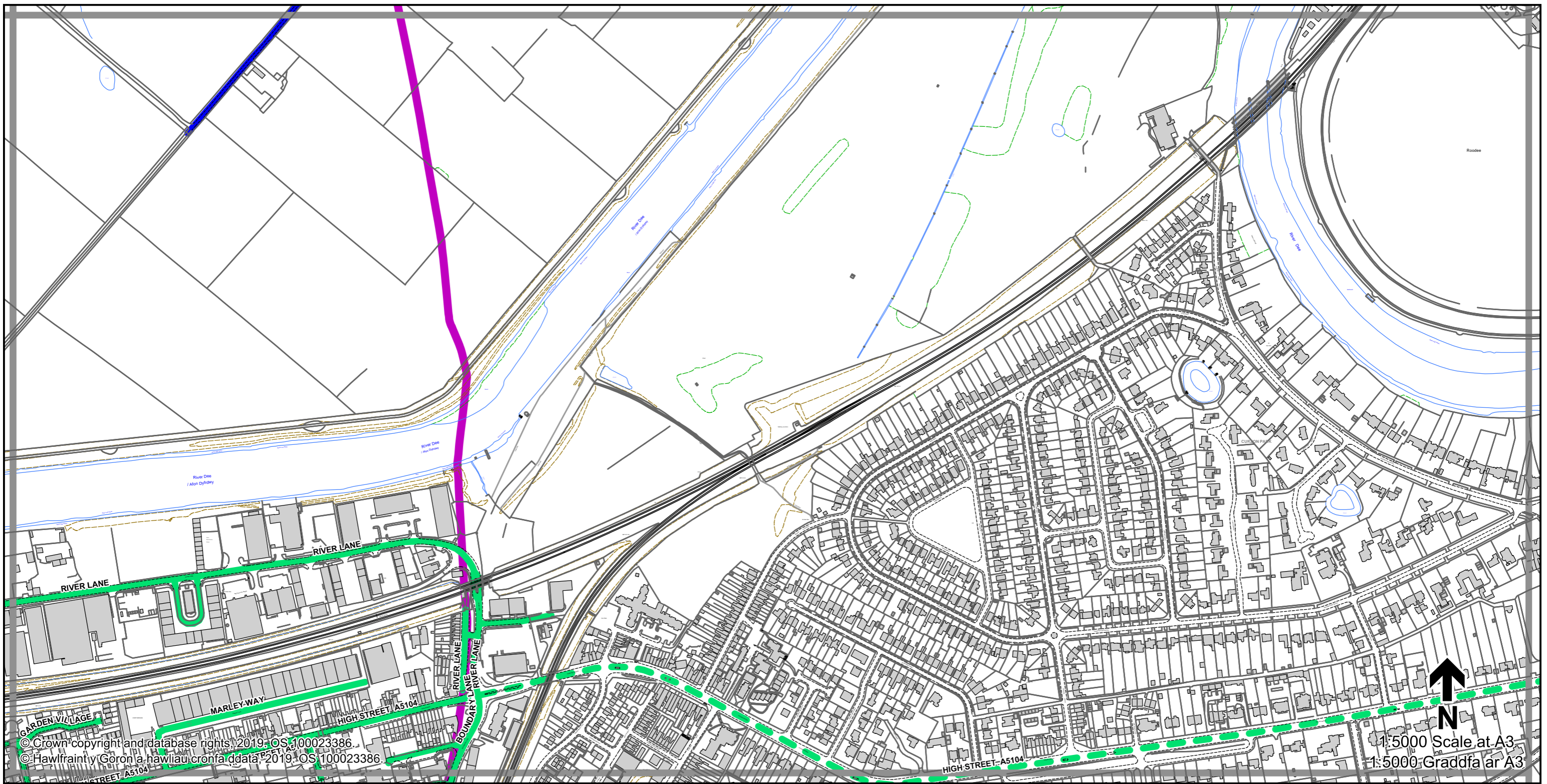


THE FLINTSHIRE COUNTY COUNCIL (VARIOUS ROADS) (20MPH, 30MPH, 40MPH, 50MPH SPEED LIMITS AND DERESTRICTED ROADS) ORDER 20--

CYNGOR SIR Y FFLINT GORCHYMYN (AMRYWIOL FFYRDD) (TERFYN CYFLYMDER 20MYA, 30MYA, 40MYA, 50MYA A FFYRDD HEB EU CYFYNGU) 20--

**Sheet
Q12
Dalen**

**Sheet Revision Number:
Rhif Adolgiad Y Ddalen: 1
Sheet Active from:
Dalen yn weithredol o: --/--/20--**



Legend / Eglurhad

- 20 mph / mya
- 30 mph by default of a system of street lighting - Restricted Road status
- - - 30 mya yn ddiodyn oherwydd system goleuadau stryd - statws Ffordd Gyfyngedig
- - - 30 mph by Order due to the presence of no street lighting
- - - 30 mya trwy Orchymyn oherwydd diffyg goleuadau stryd
- 40 mph / mya
- 50 mph / mya
- 60 mph National Speed Limit, due to no street lighting
- 60 mya Terfyn Cyflymder Cenedlaethol, oherwydd diffyg goleuadau stryd
- - - 60 mph by Order due to the presence of street lighting - De-restricted Road status
- - - 60 mya trwy Orchymyn oherwydd diffyg goleuadau stryd – statws Ffordd Wedi'i Dadgyfyngu
- 70 mph / mya
- Roads subject to separate Orders
- Ffyrrd sy'n destun Gorchmynion ar wahân
- County Boundary / Ffin y Sir



**THE FLINTSHIRE COUNTY COUNCIL (VARIOUS ROADS)
(20MPH, 30MPH, 40MPH, 50MPH SPEED LIMITS AND
DERESTRICTED ROADS) ORDER 20--**

**CYNGOR SIR Y FFLINT GORCHYMYN (AMRYWIOL FFYRDD)
(TERFYN CYFLYMDER 20MYA, 30MYA, 40MYA, 50MYA A
FFYRDD HEB EU CYFYNGU) 20--**

**Sheet
Q13
Dalen**

**Sheet Revision Number:
Rhif Adolgiad Y Ddalen: 1**
**Sheet Active from:
Dalen yn weithredol o: --/--/20--**

