

The Flintshire County Council

**(Various Roads)**(20mph, 30mph, 40mph, 50mph and National Speed Limits.

Restricted And Derestricted Roads)

**Order 2021**

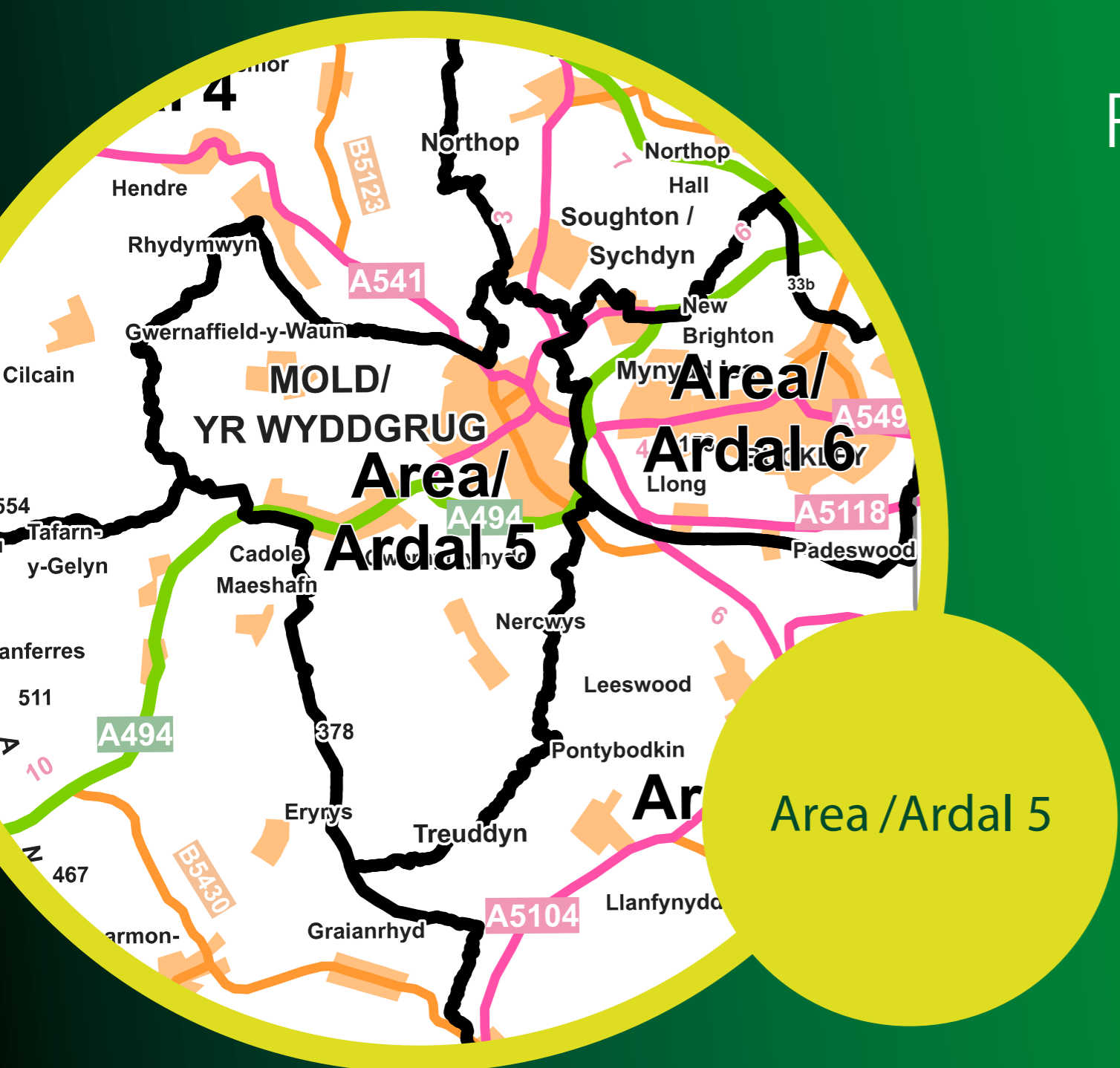
**Gorchymyn**

**(Ffyrdd Amrywiol)**

(20mya, 30mya, 40mya, 50mya a'r Terfynau Cyflymder

Cenedlaethol. Ffyrdd Cyfyngedig a Ffyrdd heb Gyfyngiad) 2021

Cyngor Sir Y Fflint



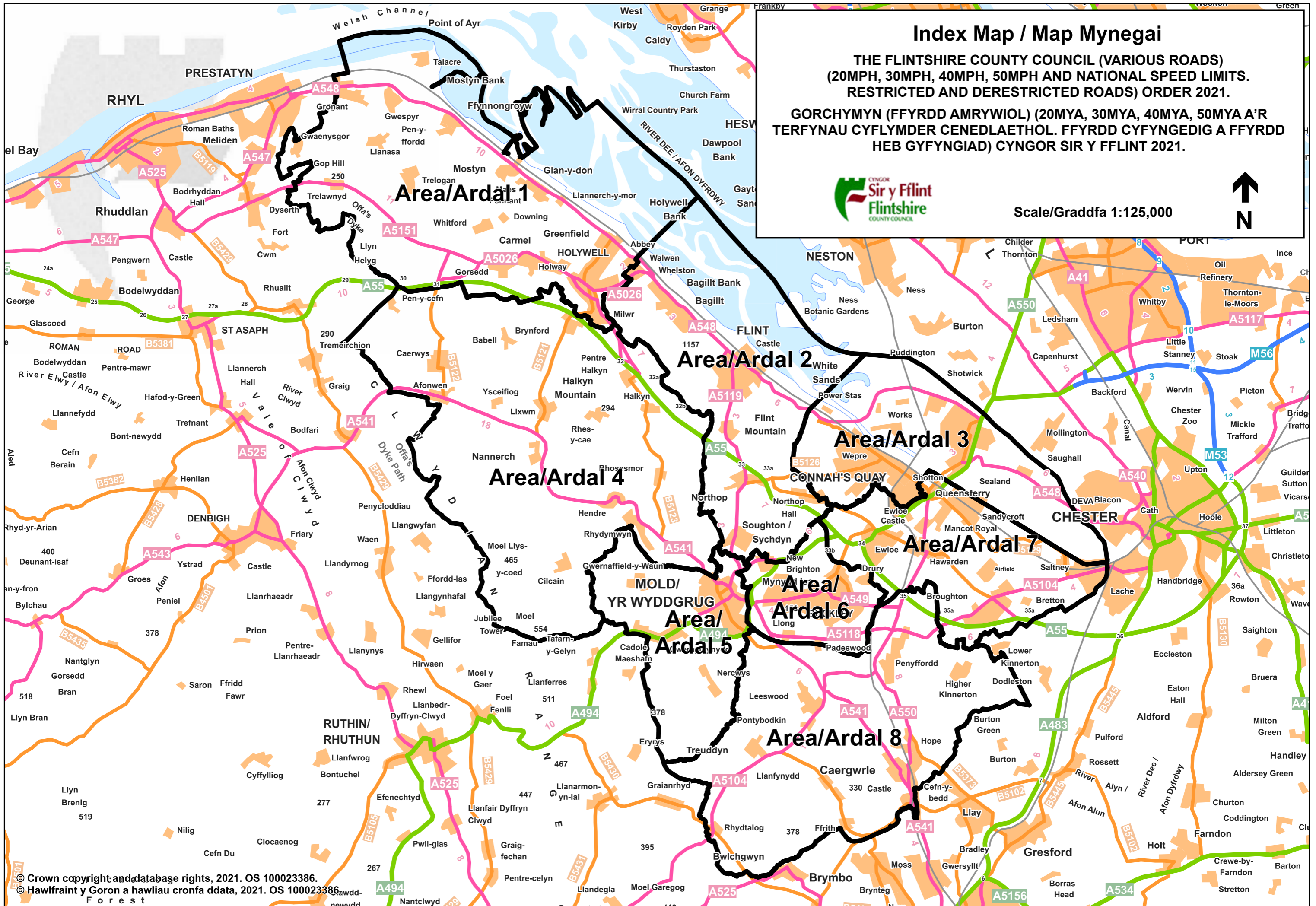
# Index Map / Map Mynegai

THE FLINTSHIRE COUNTY COUNCIL (VARIOUS ROADS)  
(20MPH, 30MPH, 40MPH, 50MPH AND NATIONAL SPEED LIMITS.  
RESTRICTED AND DERESTRICTED ROADS) ORDER 2021.

GORCHYMYN (FFYRDD AMRYWIOL) (20MYA, 30MYA, 40MYA, 50MYA A'R  
TERFYNAU CYFLYMDER CENEDLAETHOL. FFYRDD CYFYNGEDIG A FFYRDD  
HEB GYFYNGIAD) CYNGOR SIR Y FFLINT 2021.



Scale/Graddfa 1:125,000





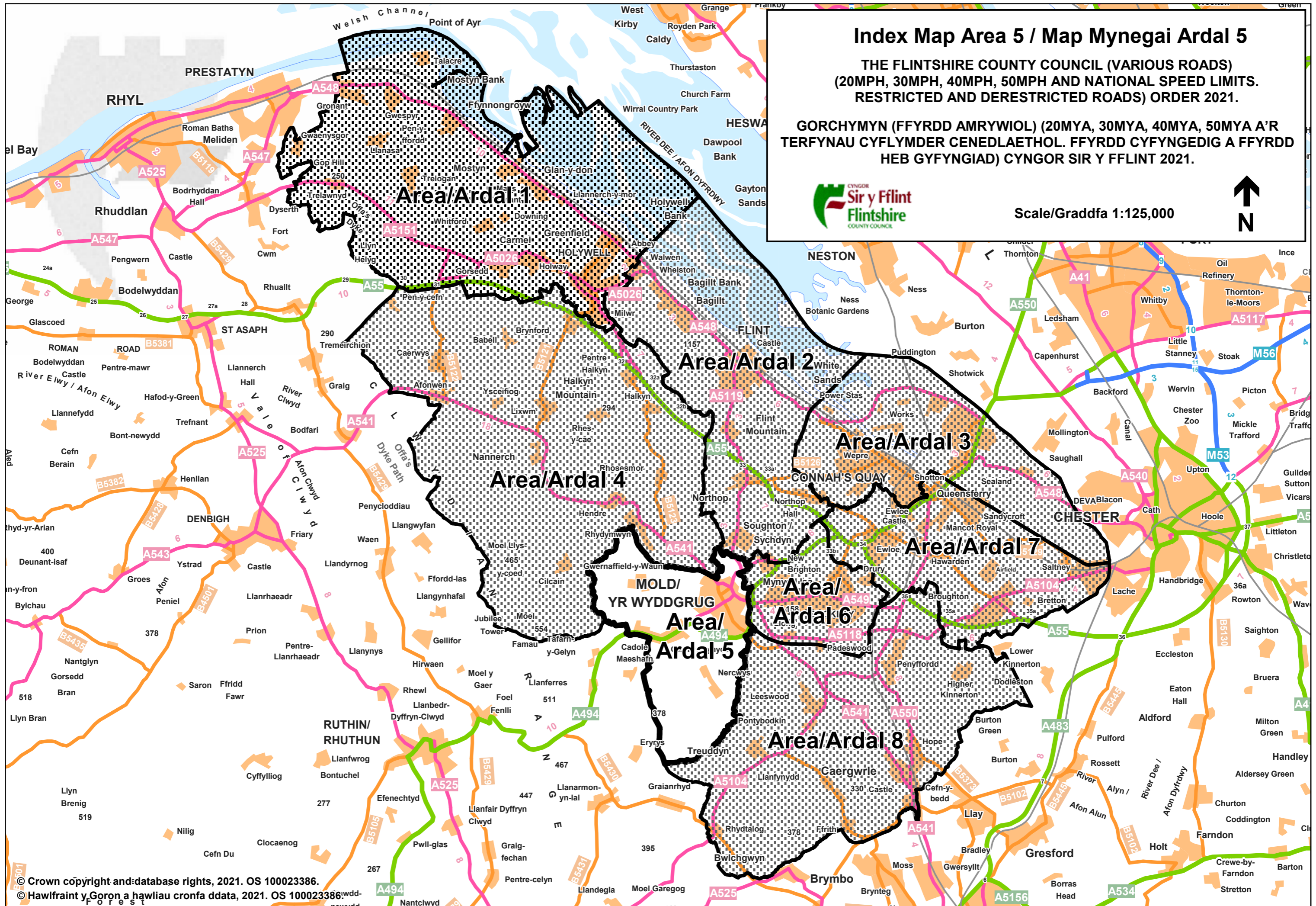
# Index Map Area 5 / Map Mynegai Ardal 5

THE FLINTSHIRE COUNTY COUNCIL (VARIOUS ROADS)  
(20MPH, 30MPH, 40MPH, 50MPH AND NATIONAL SPEED LIMITS.  
RESTRICTED AND DERESTRICTED ROADS) ORDER 2021.

GORCHYMYN (FFYRDD AMRYWIOL) (20MYA, 30MYA, 40MYA, 50MYA A'R  
TERFYNAU CYFLYMDER CENEDLAETHOL. FFYRDD CYFYNGEDIG A FFYRDD  
HEB GYFYNGIAD) CYNGOR SIR Y FFLINT 2021.



Scale/Graddfa 1:125,000





**Area 4 / Ardal 4**

**Area 2 / Ardal 2**

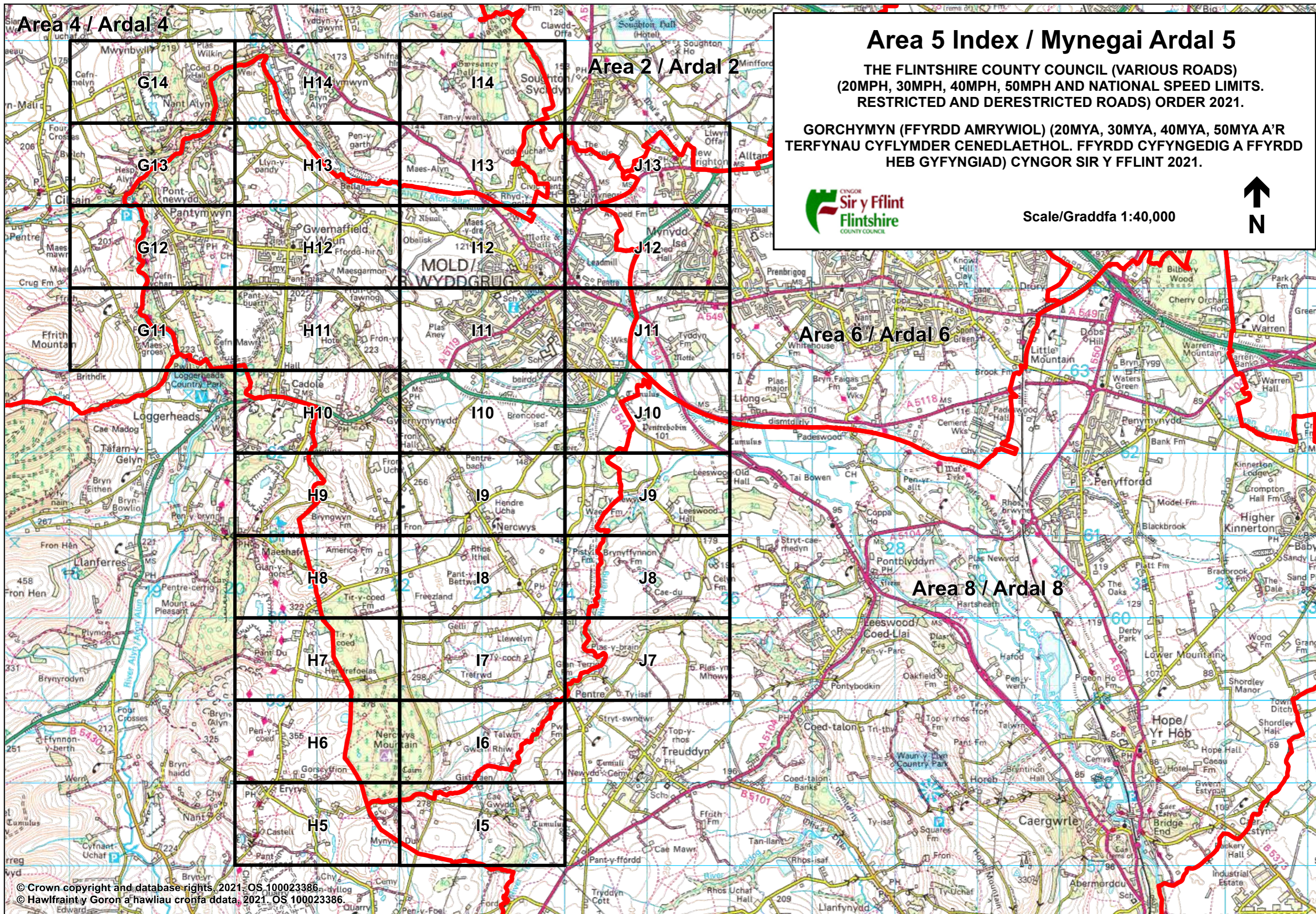
**Area 5 Index / Mynegai Ardal 5**

THE FLINTSHIRE COUNTY COUNCIL (VARIOUS ROADS)  
(20MPH, 30MPH, 40MPH, 50MPH AND NATIONAL SPEED LIMITS.  
RESTRICTED AND DERESTRICTED ROADS) ORDER 2021.

GORCHYMYN (FFYRDD AMRYWIOL) (20MYA, 30MYA, 40MYA, 50MYA A'R  
TERFYNAU CYFLYMDER CENEDLAETHOL. FFYRDD CYFYNGEDIG A FFYRDD  
HEB GYFYNGIAD) CYNGOR SIR Y FFLINT 2021.



Scale/Graddfa 1:40,000





# Area 5 Road Index / Ardal 5 Mynegai Ffyrdd

Cadole, Gwernaffield/Y Waun, Gwernymynydd, Mold/Yr Wyddgrug, Nercwys, Pantymwyn, Soughton/Sychdyn

| Road/Ffordd        | Settlement/Anheddiad | Sheet/Dalen        | Road/Ffordd         | Settlement/Anheddiad | Sheet/Dalen |
|--------------------|----------------------|--------------------|---------------------|----------------------|-------------|
| A494               | Cadole               | G10, H10           | BRYN RHOSYN         | Pantymwyn            | G12         |
| A494               | Gwernymynydd         | H10, I10           | BWLCH Y DDEUFRYN    | Gwernaffield/Y Waun  | H12         |
| A494               | Mold/Yr Wyddgrug     | I10, J10, J11      | BWLCH Y DDEUFRYN    | Pantymwyn            | G12, H12    |
| A541               | Mold/Yr Wyddgrug     | I12, I13, J11, J12 | CAE BRACTY          | Mold/Yr Wyddgrug     | I11         |
| A5119              | Mold/Yr Wyddgrug     | I10, I11, J12, J13 | CAE GAFNA           | Gwernaffield/Y Waun  | H12         |
| A5119              | Soughton/Sychdyn     | J13                | CAE GLAS            | Mold/Yr Wyddgrug     | I11         |
| B5444              | Mold/Yr Wyddgrug     | I11, I12, J10, J11 | CAE HIR             | Mold/Yr Wyddgrug     | I11         |
| AEL Y BRYN         | Mold/Yr Wyddgrug     | I11                | CAE RHUG LANE       | Gwernaffield/Y Waun  | H12         |
| ALEXANDRA ROAD     | Mold/Yr Wyddgrug     | I11, J11           | CAE'R GOG           | Pantymwyn            | G12         |
| ALUN BANK          | Mold/Yr Wyddgrug     | J12                | CAER-MUL            | Gwernaffield/Y Waun  | H12         |
| ALWYN CLOSE        | Mold/Yr Wyddgrug     | I12                | CAMBRIAN CLOSE      | Mold/Yr Wyddgrug     | J10         |
| ALYN STREET        | Mold/Yr Wyddgrug     | J12                | CEDAR GROVE         | Mold/Yr Wyddgrug     | I12         |
| ARCHWAY            | Mold/Yr Wyddgrug     | J11                | CEFN BYCHAN ROAD    | Pantymwyn            | G11, G12    |
| ASH GROVE          | Mold/Yr Wyddgrug     | I12                | CHAPEL STREET       | Mold/Yr Wyddgrug     | I11         |
| AVON COURT         | Mold/Yr Wyddgrug     | J11                | CHARLES STREET      | Mold/Yr Wyddgrug     | I10, J11    |
| BANK VILLAS        | Mold/Yr Wyddgrug     | I12                | CHESTER ROAD        | Mold/Yr Wyddgrug     | J11         |
| BEDFORD WAY        | Mold/Yr Wyddgrug     | I12                | CHESTER STREET      | Mold/Yr Wyddgrug     | I11         |
| BEECH DRIVE        | Mold/Yr Wyddgrug     | I12                | CHESTNUT ROAD       | Mold/Yr Wyddgrug     | I11         |
| BEECHWOOD CLOSE    | Mold/Yr Wyddgrug     | I12                | CHURCH LANE         | Gwernaffield/Y Waun  | H12         |
| BLAEN WERN         | Gwernymynydd         | H10                | CHURCH LANE         | Mold/Yr Wyddgrug     | I12         |
| BRIDGE STREET      | Mold/Yr Wyddgrug     | J12                | CILCAIN ROAD        | Pantymwyn            | G12, G13    |
| BRO ALUN           | Mold/Yr Wyddgrug     | I12                | CILNANT             | Mold/Yr Wyddgrug     | I11         |
| BROMFIELD CLOSE    | Mold/Yr Wyddgrug     | J11                | CLAYTON COURT       | Mold/Yr Wyddgrug     | I11         |
| BROMFIELD LANE     | Mold/Yr Wyddgrug     | J11                | CLAYTON ROAD        | Mold/Yr Wyddgrug     | I11, I12    |
| BROMFIELD PARK     | Mold/Yr Wyddgrug     | J11                | CONWAY STREET       | Mold/Yr Wyddgrug     | I11         |
| BRON Y NANT        | Mold/Yr Wyddgrug     | J11                | CUNLIFFE STREET     | Mold/Yr Wyddgrug     | I11         |
| BRONCOED LANE      | Mold/Yr Wyddgrug     | I10, I11, J11      | CWRT CRANFIELD      | Mold/Yr Wyddgrug     | J12         |
| BRONCOED PARK      | Mold/Yr Wyddgrug     | J11                | CWRT RHYD GALED     | Mold/Yr Wyddgrug     | J12         |
| BROOK STREET       | Mold/Yr Wyddgrug     | I11                | CWRT Y MYNACH       | Mold/Yr Wyddgrug     | I12         |
| BRYN AWELON        | Mold/Yr Wyddgrug     | J12                | DDOL AWEL           | Mold/Yr Wyddgrug     | I11         |
| BRYN COCH CRESCENT | Mold/Yr Wyddgrug     | I11                | DENBIGH ROAD        | Mold/Yr Wyddgrug     | I12         |
| BRYN COCH LANE     | Mold/Yr Wyddgrug     | I11                | DREFLAN             | Mold/Yr Wyddgrug     | I12         |
| BRYN COCH LANE     | Pantymwyn            | G12                | EARL ROAD           | Mold/Yr Wyddgrug     | I11         |
| BRYN EITHIN        | Gwernymynydd         | H10                | EDMUND STREET       | Mold/Yr Wyddgrug     | I11         |
| BRYN GARMON        | Mold/Yr Wyddgrug     | I12                | ELM DRIVE           | Mold/Yr Wyddgrug     | I12         |
| BRYN HEULOG        | Mold/Yr Wyddgrug     | I11                | FFORD BRYN ESTYN    | Mold/Yr Wyddgrug     | I11         |
| BRYN HILYN LANE    | Mold/Yr Wyddgrug     | J11                | FFORDD ARGOED       | Mold/Yr Wyddgrug     | J12         |
| BRYN NODDFA        | Mold/Yr Wyddgrug     | I12                | FFORDD BRYNWR GWAIR | Mold/Yr Wyddgrug     | J10         |



# Area 5 Road Index / Ardal 5 Mynegai Ffyrdd

Cadole, Gwernaffield/Y Waun, Gwernymynydd, Mold/Yr Wyddgrug, Nercwys, Pantymwyn, Soughton/Sychdyn

| Road/Ffordd        | Settlement/Anheddiad | Sheet/Dalen    | Road/Ffordd       | Settlement/Anheddiad | Sheet/Dalen |
|--------------------|----------------------|----------------|-------------------|----------------------|-------------|
| FFORDD CAE NEWYDD  | Nercwys              | H8, I6, I7 ,I8 | GWERNAFFIELD ROAD | Mold/Yr Wyddgrug     | I12         |
| FFORDD DOL GOED    | Mold/Yr Wyddgrug     | I11            | HAFAN DEG         | Mold/Yr Wyddgrug     | I11         |
| FFORDD GLYN        | Mold/Yr Wyddgrug     | I11            | HAFOD ALYN        | Mold/Yr Wyddgrug     | I12         |
| FFORDD GLYNDWR     | Gwernymynydd         | H9, H10        | HAFOD PARK        | Mold/Yr Wyddgrug     | I11         |
| FFORDD GLYNDWR     | Nercwys              | H8, H9         | HAFOD-Y-WERN      | Gwernymynydd         | H10         |
| FFORDD HAFOD       | Gwernaffield/Y Waun  | H11, H12       | HALL VIEW         | Mold/Yr Wyddgrug     | I12         |
| FFORDD HAFOD       | Gwernymynydd         | H10, H11       | HARROWBY ROAD     | Mold/Yr Wyddgrug     | I11         |
| FFORDD HENGOED     | Mold/Yr Wyddgrug     | I11            | HAWTHORN AVENUE   | Mold/Yr Wyddgrug     | I12         |
| FFORDD LAS         | Nercwys              | H9, I9         | HAZEL GROVE       | Mold/Yr Wyddgrug     | I12         |
| FFORDD LLEWLYN     | Nercwys              | I7             | HENBLAS           | Mold/Yr Wyddgrug     | I11         |
| FFORDD MAESHAFAN   | Nercwys              | H8             | HENDY ROAD        | Gwernaffield/Y Waun  | H11         |
| FFORDD NEWYDD      | Mold/Yr Wyddgrug     | I11            | HENDY ROAD        | Mold/Yr Wyddgrug     | I11         |
| FFORDD PEN Y BRYN  | Nercwys              | I8             | HENFFORDD         | Mold/Yr Wyddgrug     | I12         |
| FFORDD PENNANT     | Mold/Yr Wyddgrug     | I12            | HENFFORDD         | Nercwys              | I7, I8      |
| FFORDD PENTRE      | Mold/Yr Wyddgrug     | J11            | HEOL-Y-BRENIN     | Mold/Yr Wyddgrug     | J12         |
| FFORDD PENTRE BACH | Gwernymynydd         | I10            | HIGH PARK ESTATE  | Gwernaffield/Y Waun  | H12         |
| FFORDD PENTRE BACH | Nercwys              | I9             | HIGH STREET       | Mold/Yr Wyddgrug     | I11, I12    |
| FFORDD PLAS UCHA   | Nercwys              | I7             | HIGHFIELD VILLAS  | Mold/Yr Wyddgrug     | I11         |
| FFORDD TALWRN      | Nercwys              | I6, I7         | HILLSIDE CRESCENT | Mold/Yr Wyddgrug     | I12         |
| FFORDD TREM Y FOEL | Mold/Yr Wyddgrug     | I11            | HOEL-Y-WERN       | Gwernymynydd         | H10, I10    |
| FFORDD TY'N-Y-COED | Mold/Yr Wyddgrug     | J10            | HOLLY DRIVE       | Mold/Yr Wyddgrug     | I12         |
| FFORDD TYWOD       | Mold/Yr Wyddgrug     | I10            | IS Y COED         | Mold/Yr Wyddgrug     | I10         |
| FFORDD Y FRON      | Nercwys              | I9             | IVY CRESCENT      | Mold/Yr Wyddgrug     | I12         |
| FFORDD Y GWANWYN   | Mold/Yr Wyddgrug     | J10            | JASMINE CRESCENT  | Mold/Yr Wyddgrug     | I12         |
| FFORDD Y PENTRE    | Nercwys              | I7, I8, I9     | KENSTONE CLOSE    | Mold/Yr Wyddgrug     | J11         |
| FIR GROVE          | Mold/Yr Wyddgrug     | I12            | KING STREET       | Mold/Yr Wyddgrug     | I12, J12    |
| FRON DEG           | Pantymwyn            | G12            | LEAD MILLS        | Mold/Yr Wyddgrug     | J12         |
| GAS LANE           | Mold/Yr Wyddgrug     | I11, J11       | LINDEN DRIVE      | Mold/Yr Wyddgrug     | I11         |
| GER-Y-LLAN         | Gwernymynydd         | H10            | LLWYN BACH        | Mold/Yr Wyddgrug     | I11         |
| GER-Y-PISTYLL      | Nercwys              | I8             | LLWYN BEDW        | Gwernaffield/Y Waun  | H12         |
| GLADSTONE STREET   | Mold/Yr Wyddgrug     | I11            | LLWYN EITHIN      | Mold/Yr Wyddgrug     | I11         |
| GLAN ALUN          | Mold/Yr Wyddgrug     | I11            | LLYS AMBROSE      | Mold/Yr Wyddgrug     | I11         |
| GLANRAFON ROAD     | Mold/Yr Wyddgrug     | I11            | LLYS DANIEL OWEN  | Mold/Yr Wyddgrug     | I12         |
| GLYNTEG            | Mold/Yr Wyddgrug     | I11            | LLYS DERWEN       | Mold/Yr Wyddgrug     | J11         |
| GODRE'R COED       | Gwernymynydd         | H10            | LLYS ENFYS        | Gwernymynydd         | H10         |
| GODRE'R MYNYDD     | Gwernymynydd         | I10            | LLYS FAMMAU       | Pantymwyn            | G12         |
| GREENSIDE          | Mold/Yr Wyddgrug     | I11            | LLYS MENDEN       | Mold/Yr Wyddgrug     | I11         |
| GROSVENOR STREET   | Mold/Yr Wyddgrug     | I11            | LLYS MERVYN       | Mold/Yr Wyddgrug     | I12         |



# Area 5 Road Index / Ardal 5 Mynegai Ffyrdd

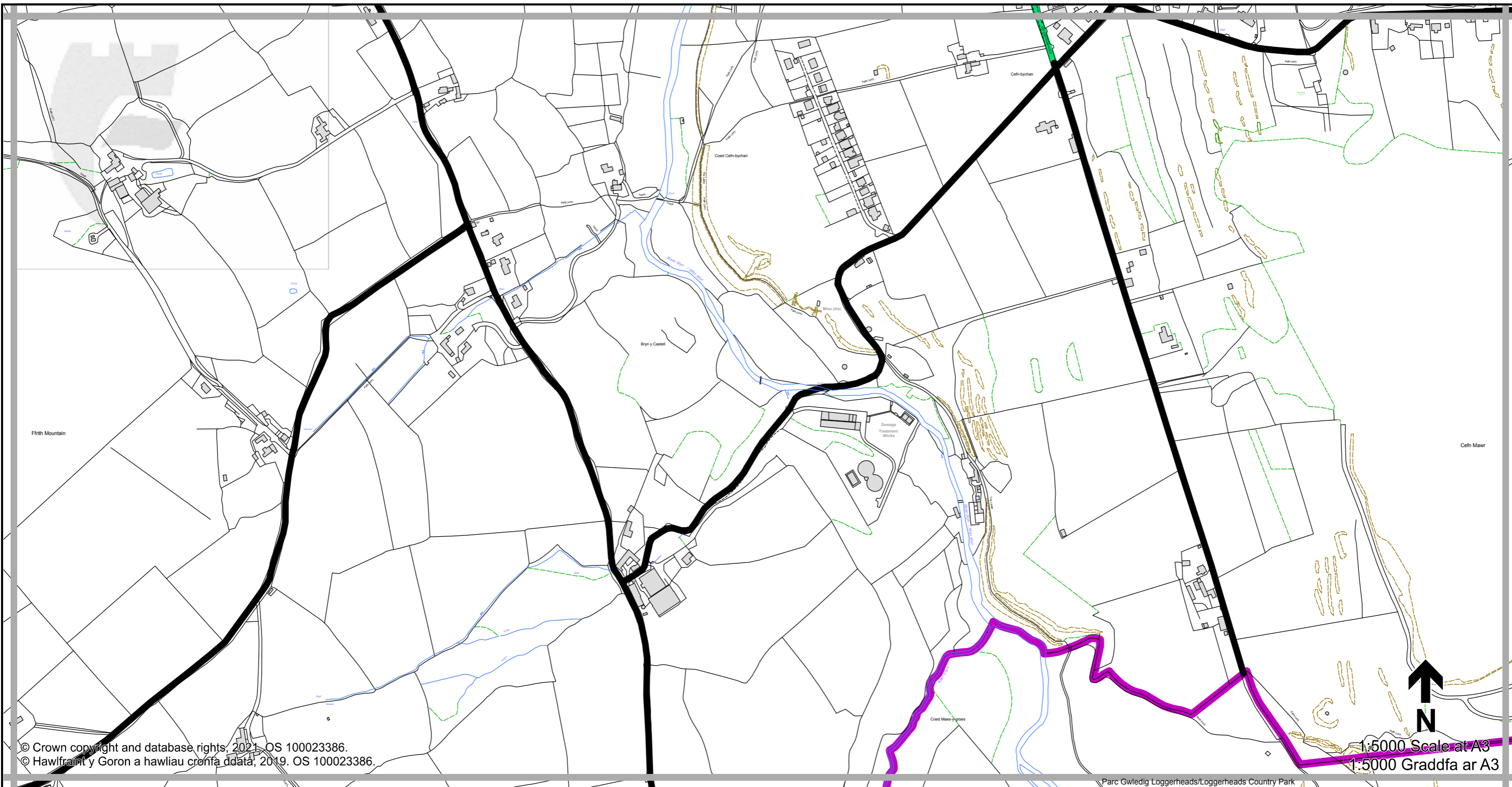
Cadole, Gwernaffield/Y Waun, Gwernymynydd, Mold/Yr Wyddgrug, Nercwys, Pantymwyn, Soughton/Sychdyn

| Road/Ffordd        | Settlement/Anheddiad | Sheet/Dalen | Road/Ffordd       | Settlement/Anheddiad | Sheet/Dalen |
|--------------------|----------------------|-------------|-------------------|----------------------|-------------|
| LLYS NERCWYS       | Mold/Yr Wyddgrug     | J10, J11    | PARK AVENUE       | Mold/Yr Wyddgrug     | I12         |
| LLYS PONT Y GARREG | Mold/Yr Wyddgrug     | I11         | PARK HOUSE MEWS   | Mold/Yr Wyddgrug     | I11         |
| LLYS PONT-Y-FELIN  | Mold/Yr Wyddgrug     | J12         | PARKWAY           | Mold/Yr Wyddgrug     | I11         |
| LLYS PRESWYLFA     | Mold/Yr Wyddgrug     | I11         | PEN-Y-BRYN        | Mold/Yr Wyddgrug     | I11         |
| LLYS TUDELA        | Mold/Yr Wyddgrug     | I11         | PENYFRON ROAD     | Pantymwyn            | G12, G13    |
| LLYS Y FOEL        | Mold/Yr Wyddgrug     | J11         | PINE TREE COURT   | Mold/Yr Wyddgrug     | I12         |
| LLYS Y FRON        | Mold/Yr Wyddgrug     | I11         | PWLL GLAS         | Mold/Yr Wyddgrug     | I12         |
| LLYS-Y-COED        | Mold/Yr Wyddgrug     | J10         | QUEEN'S LANE      | Mold/Yr Wyddgrug     | J10, J11    |
| LLYS-Y-NANT        | Mold/Yr Wyddgrug     | J11         | QUEENS PARK       | Mold/Yr Wyddgrug     | I11, I12    |
| LLYS-YR-AWEL       | Mold/Yr Wyddgrug     | J11         | RAIKES LANE       | Mold/Yr Wyddgrug     | J12, J13    |
| LON CAE DEL        | Mold/Yr Wyddgrug     | I11         | RHODFA CILCAIN    | Mold/Yr Wyddgrug     | I11         |
| LON ISAF           | Mold/Yr Wyddgrug     | J11         | RHODFA MYNYDD     | Mold/Yr Wyddgrug     | I11         |
| LON YR ORSAF       | Mold/Yr Wyddgrug     | J11         | RHYDYMWYN ROAD    | Gwernaffield/Y Waun  | H12, H13    |
| LON-Y-BERTH        | Mold/Yr Wyddgrug     | I11         | RUTHIN ROAD       | Mold/Yr Wyddgrug     | I10, I11    |
| LON-Y-PARC         | Mold/Yr Wyddgrug     | I11         | SANDY GROVE       | Mold/Yr Wyddgrug     | I11         |
| LOVE LANE          | Mold/Yr Wyddgrug     | I12         | SHIRE VIEW        | Mold/Yr Wyddgrug     | I12         |
| MAES BODLONFA      | Mold/Yr Wyddgrug     | I11         | ST DAVID'S LANE   | Mold/Yr Wyddgrug     | J12         |
| MAES GLAS          | Mold/Yr Wyddgrug     | I11         | ST MARY'S MEWS    | Mold/Yr Wyddgrug     | I12         |
| MAES GWERN         | Mold/Yr Wyddgrug     | I10, J10    | STANLEY STREET    | Mold/Yr Wyddgrug     | I11         |
| MAES LLAN          | Gwernaffield/Y Waun  | H12         | STEPHEN GRAY ROAD | Mold/Yr Wyddgrug     | J11         |
| MAES Y MARCH       | Mold/Yr Wyddgrug     | I12         | STRYD GROSVENOR   | Mold/Yr Wyddgrug     | I11         |
| MAES Y TWR         | Mold/Yr Wyddgrug     | J10         | STRYD HENARDD     | Mold/Yr Wyddgrug     | I11         |
| MAES YR HAUL       | Mold/Yr Wyddgrug     | I11         | SUNNY RIDGE       | Mold/Yr Wyddgrug     | I12         |
| MAES-YR-HAF        | Mold/Yr Wyddgrug     | I11         | SWAN LANE         | Gwernymynydd         | H10, I10    |
| MEADOW PLACE       | Mold/Yr Wyddgrug     | I11         | SWN-Y-NANT        | Mold/Yr Wyddgrug     | I11         |
| MEADOWSIDE         | Mold/Yr Wyddgrug     | I12         | TAI MAES          | Mold/Yr Wyddgrug     | I12         |
| MILFORD STREET     | Mold/Yr Wyddgrug     | I12, J12    | TAI NESTIG        | Gwernaffield/Y Waun  | H12         |
| MINFORDD FIELDS    | Gwernymynydd         | H10         | TAI TUDORS        | Pantymwyn            | G12         |
| MOEL GANOL         | Mold/Yr Wyddgrug     | I11         | TAN-Y-COED        | Mold/Yr Wyddgrug     | I11         |
| MOLDSDALE ROAD     | Mold/Yr Wyddgrug     | J11         | TAN-Y-GRAIG       | Mold/Yr Wyddgrug     | I11         |
| NANT DERW          | Mold/Yr Wyddgrug     | I11         | TAN-YR-HAFOD      | Gwernaffield/Y Waun  | H12         |
| NANT GARMON        | Mold/Yr Wyddgrug     | I11         | THE AVENUE        | Mold/Yr Wyddgrug     | J11         |
| NANT-Y-COED        | Mold/Yr Wyddgrug     | I11         | THE BOWLING GREEN | Mold/Yr Wyddgrug     | I11         |
| NEW STREET         | Mold/Yr Wyddgrug     | I11         | THE CLOSE         | Mold/Yr Wyddgrug     | I11         |
| OAKWOOD CLOSE      | Mold/Yr Wyddgrug     | I12         | THE FIRS          | Mold/Yr Wyddgrug     | J10, J11    |
| ORCHARD WAY        | Mold/Yr Wyddgrug     | I12         | THE LINKS         | Gwernaffield/Y Waun  | H12         |
| PADDOCK WAY        | Gwernymynydd         | H10         | THE PARK          | Mold/Yr Wyddgrug     | I11         |
| PARC HENDY         | Mold/Yr Wyddgrug     | I11         | TYDDYN STREET     | Mold/Yr Wyddgrug     | I11, J11    |









© Crown copyright and database rights, 2021. OS 100023386.  
 © Hawlfraint y Goron a hawliau cronfa ddata, 2019. OS 100023386.

1:5000 Scale at A3  
 1:5000 Graddfa ar A3

Parc Gwledig Loggerheads/Loggerheads Country Park

**Legend / Eglurhad**

- 20 mph / mya
- Restricted Road' (30mph)  
Ffordd Gyfyngedig (30mya)
- 30 mph by Order  
30 mya drwy Orchymyn
- 40 mph / mya
- 50 mph / mya
- National Speed Limit applies  
Terfyn Cyflymder Cenedlaethol yn berthnasol
- Derestricted by Order (National Speed Limit applies)  
Heb Gyfyngiad drwy Orchymyn (Terfyn Cyflymder Cenedlaethol yn berthnasol)
- Roads subject to separate Orders  
Ffyrdd sy'n destun Gorchmynion ar wahân
- County Boundary / Ffin y Sir



**THE FLINTSHIRE COUNTY COUNCIL (VARIOUS ROADS) (20MPH, 30MPH, 40MPH, 50MPH AND NATIONAL SPEED LIMITS. RESTRICTED AND DERESTRICTED ROADS) ORDER 2021.**

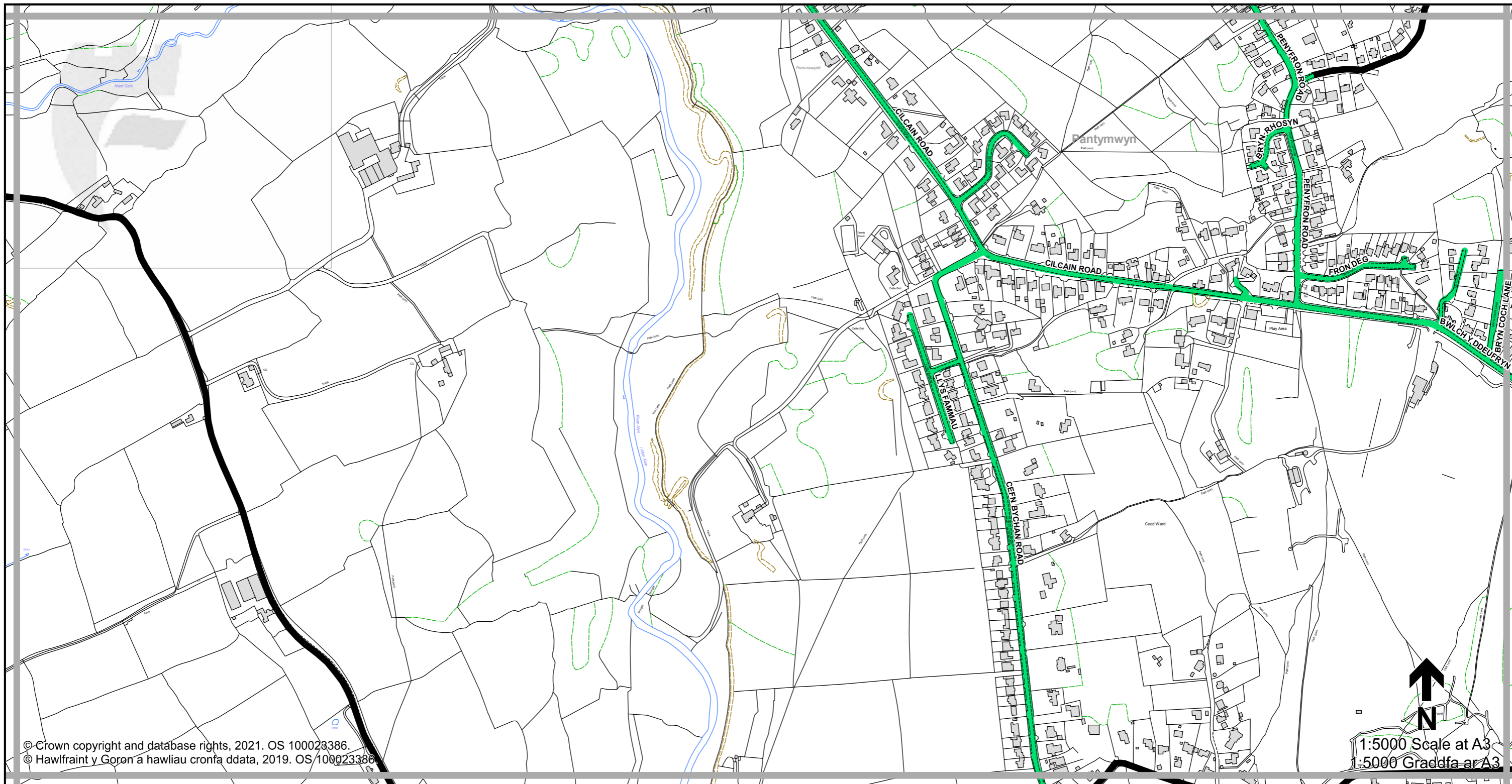
**GORCHYMYN (FFYRDD AMRYWIOL) (20MYA, 30MYA, 40MYA, 50MYA A'R TERFYNAU CYFLYMDER CENEDLAETHOL. FFYRDD CYFYNGEDIG A FFYRDD HEB GYFYNGIAD) CYNGOR SIR Y FFLINT 2021.**

**Sheet  
G11  
Dalen**

**Sheet Revision Number:  
Rhif Adolgiad Y Ddalen: 1**

**Sheet Active from:  
Dalen yn weithredol o: 03/09/2021**





© Crown copyright and database rights, 2021. OS 100023386.  
 © Hawlfraint y Goron a hawliau cronfa ddata, 2019. OS/100023386

1:5000 Scale at A3  
 1:5000 Graddfa ar A3

**Legend / Eglurhad**

- 20 mph / mya
- Restricted Road' (30mph)  
Ffordd Gyfyngedig (30mya)
- 30 mph by Order  
30 mya drwy Orchymyn
- 40 mph / mya
- 50 mph / mya
- National Speed Limit applies  
Terfyn Cyflymder Cenedlaethol yn berthnasol
- Derestricted by Order (National Speed Limit applies)  
Heb Gyfyngiad drwy Orchymyn (Terfyn Cyflymder Cenedlaethol yn berthnasol)
- Roads subject to separate Orders  
Ffyrdd sy'n destun Gorchmynion ar wahân
- County Boundary / Ffin y Sir



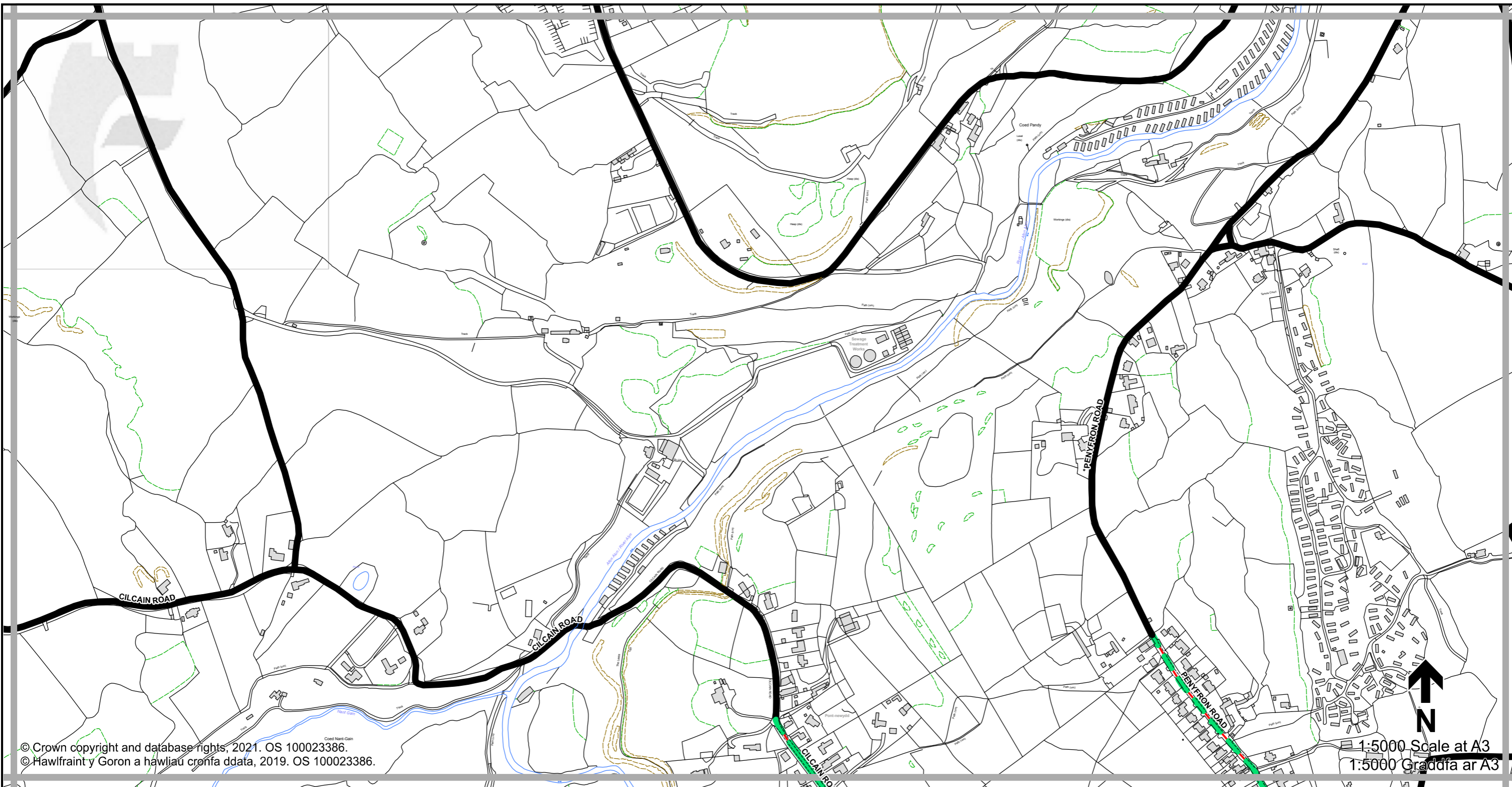
**THE FLINTSHIRE COUNTY COUNCIL (VARIOUS ROADS)  
 (20MPH, 30MPH, 40MPH, 50MPH AND NATIONAL SPEED LIMITS.  
 RESTRICTED AND DERESTRICTED ROADS) ORDER 2021.**

**GORCHYMYN (FFYRDD AMRYWIOL) (20MYA, 30MYA, 40MYA,  
 50MYA A'R TERFYNAU CYFLYMDER CENEDLAETHOL.  
 FFYRDD CYFYNGEDIG A FFYRDD HEB GYFYNGIAD)  
 CYNGOR SIR Y FFLINT 2021.**

**Sheet  
 G12  
 Dalen**

**Sheet Revision Number:  
 Rhif Adolgiad Y Ddalen: 1**  
**Sheet Active from:  
 Dalen yn weithredol o: 03/09/2021**





**Legend / Eglurhad**

- 20 mph / mya
- Restricted Road' (30mph)  
Ffordd Gyfyngedig (30mya)
- 30 mph by Order  
30 mya drwy Orchymyn
- 40 mph / mya
- 50 mph / mya
- National Speed Limit applies  
Terfyn Cyflymder Cenedlaethol yn berthnasol
- Derestricted by Order (National Speed Limit applies)  
Heb Gyfyngiad drwy Orchymyn (Terfyn Cyflymder Cenedlaethol yn berthnasol)
- Roads subject to separate Orders  
Ffyrdd sy'n destun Gorchmynion ar wahân
- County Boundary / Ffin y Sir



**THE FLINTSHIRE COUNTY COUNCIL (VARIOUS ROADS) (20MPH, 30MPH, 40MPH, 50MPH AND NATIONAL SPEED LIMITS. RESTRICTED AND DERESTRICTED ROADS) ORDER 2021.**

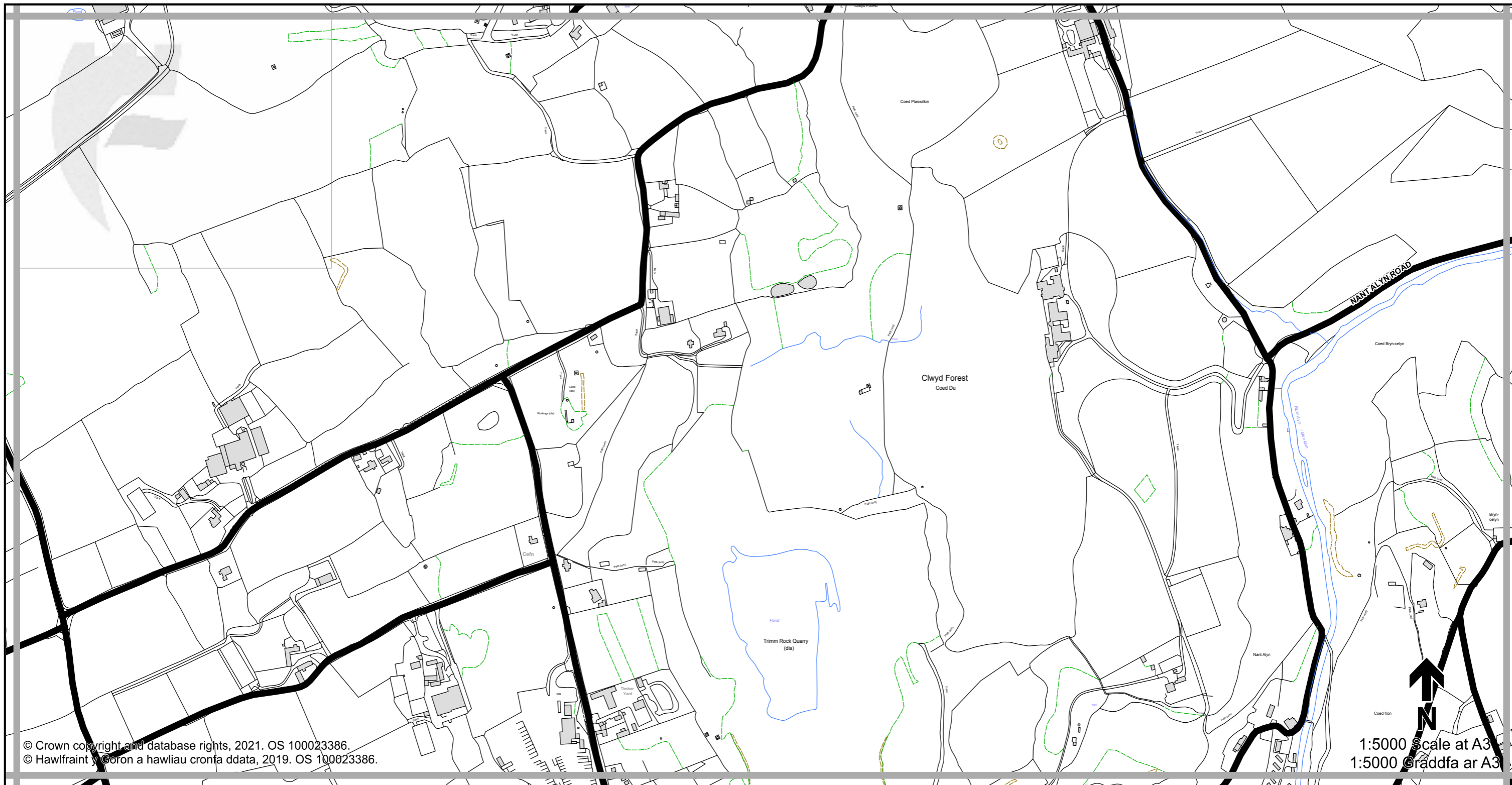
**GORCHYMYN (FFYRDD AMRYWIOL) (20MYA, 30MYA, 40MYA, 50MYA A'R TERFYNAU CYFLYMDER CENEDLAETHOL. FFYRDD CYFYNGEDIG A FFYRDD HEB GYFYNGIAD) CYNGOR SIR Y FFLINT 2021.**

**Sheet  
G13  
Dalen**

**Sheet Revision Number:  
Rhif Adolgiad Y Ddalen: 1**

**Sheet Active from:  
Dalen yn weithredol o: 03/09/2021**





© Crown copyright and database rights, 2021. OS 100023386.  
 © Hawlfraint y Goron a hawliau cronfa ddata, 2019. OS 100023386.

1:5000 Scale at A3  
 1:5000 Graddfa ar A3

**Legend / Eglurhad**

- 20 mph / mya
- Restricted Road' (30mph)  
Ffordd Gyfyngedig (30mya)
- 30 mph by Order  
30 mya drwy Orchymyn
- 40 mph / mya
- 50 mph / mya
- National Speed Limit applies  
Terfyn Cyflymder Cenedlaethol yn berthnasol
- Derestricted by Order (National Speed Limit applies)  
Heb Gyfyngiad drwy Orchymyn (Terfyn Cyflymder Cenedlaethol yn berthnasol)
- Roads subject to separate Orders  
Ffyrdd sy'n destun Gorchmynion ar wahân
- County Boundary / Ffin y Sir



**THE FLINTSHIRE COUNTY COUNCIL (VARIOUS ROADS) (20MPH, 30MPH, 40MPH, 50MPH AND NATIONAL SPEED LIMITS. RESTRICTED AND DERESTRICTED ROADS) ORDER 2021.**

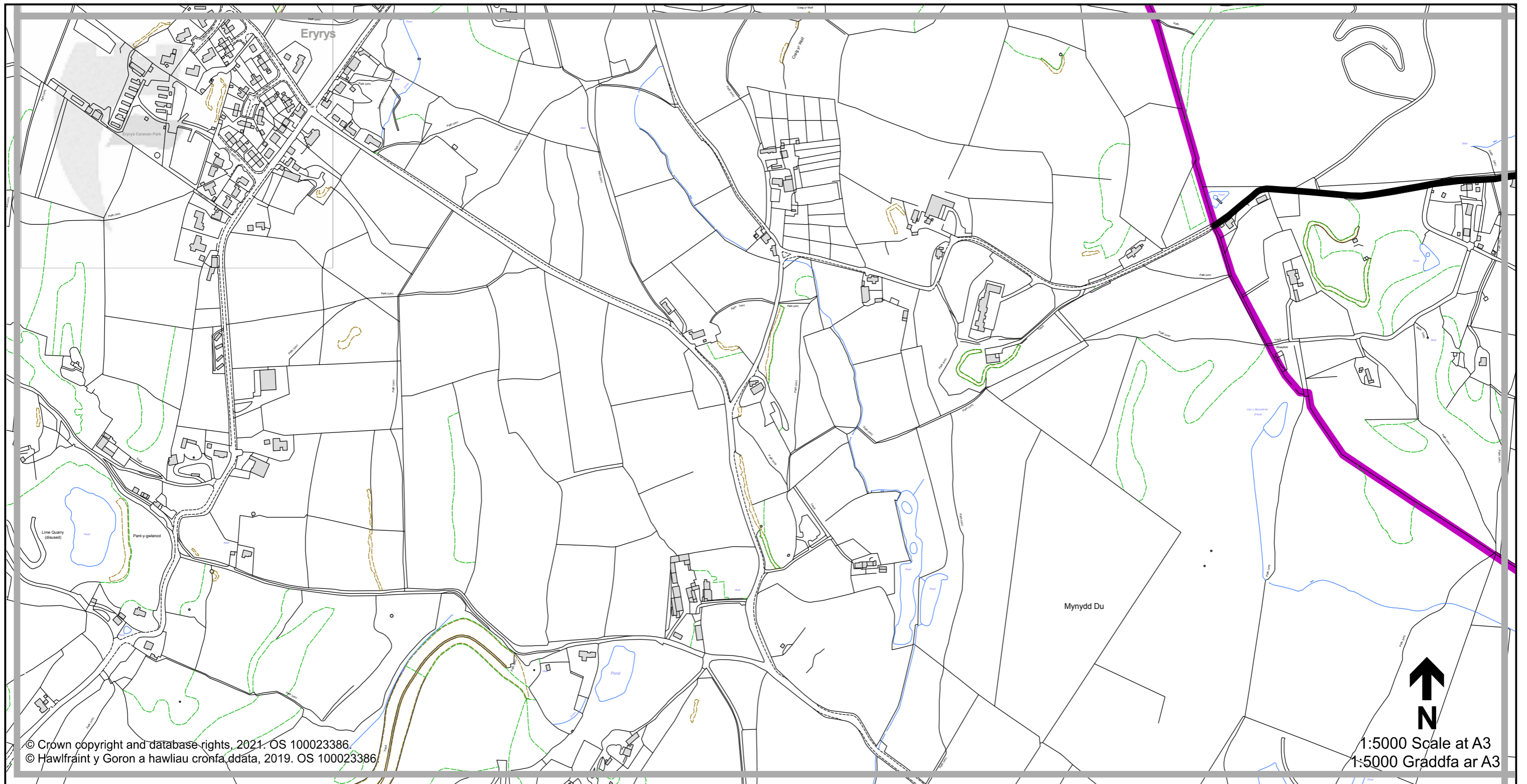
**GORCHYMYN (FFYRDD AMRYWIOL) (20MYA, 30MYA, 40MYA, 50MYA A'R TERFYNAU CYFLYMDER CENEDLAETHOL. FFYRDD CYFYNGEDIG A FFYRDD HEB GYFYNGIAD) CYNGOR SIR Y FFLINT 2021.**

**Sheet  
G14  
Dalen**

Sheet Revision Number:  
Rhif Adolgiad Y Ddalen: **1**

Sheet Active from:  
Dalen yn weithredol o: **03/09/2021**





© Crown copyright and database rights, 2021. OS 100023386.  
 © Hawlfraint y Goron a hawliau cronfa ddata, 2019. OS 100023386.

1:5000 Scale at A3  
 1:5000 Graddfa ar A3

**Legend / Eglurhad**

- 20 mph / mya
- Restricted Road' (30mph)  
Ffordd Gyfyngedig (30mya)
- 30 mph by Order  
30 mya drwy Orchymyn
- 40 mph / mya
- 50 mph / mya
- National Speed Limit applies  
Terfyn Cyflymder Cenedlaethol yn berthnasol
- Derestricted by Order (National Speed Limit applies)  
Heb Gyfyngiad drwy Orchymyn (Terfyn Cyflymder Cenedlaethol yn berthnasol)
- Roads subject to separate Orders  
Ffyrdd sy'n destun Gorchmynion ar wahân
- County Boundary / Ffin y Sir



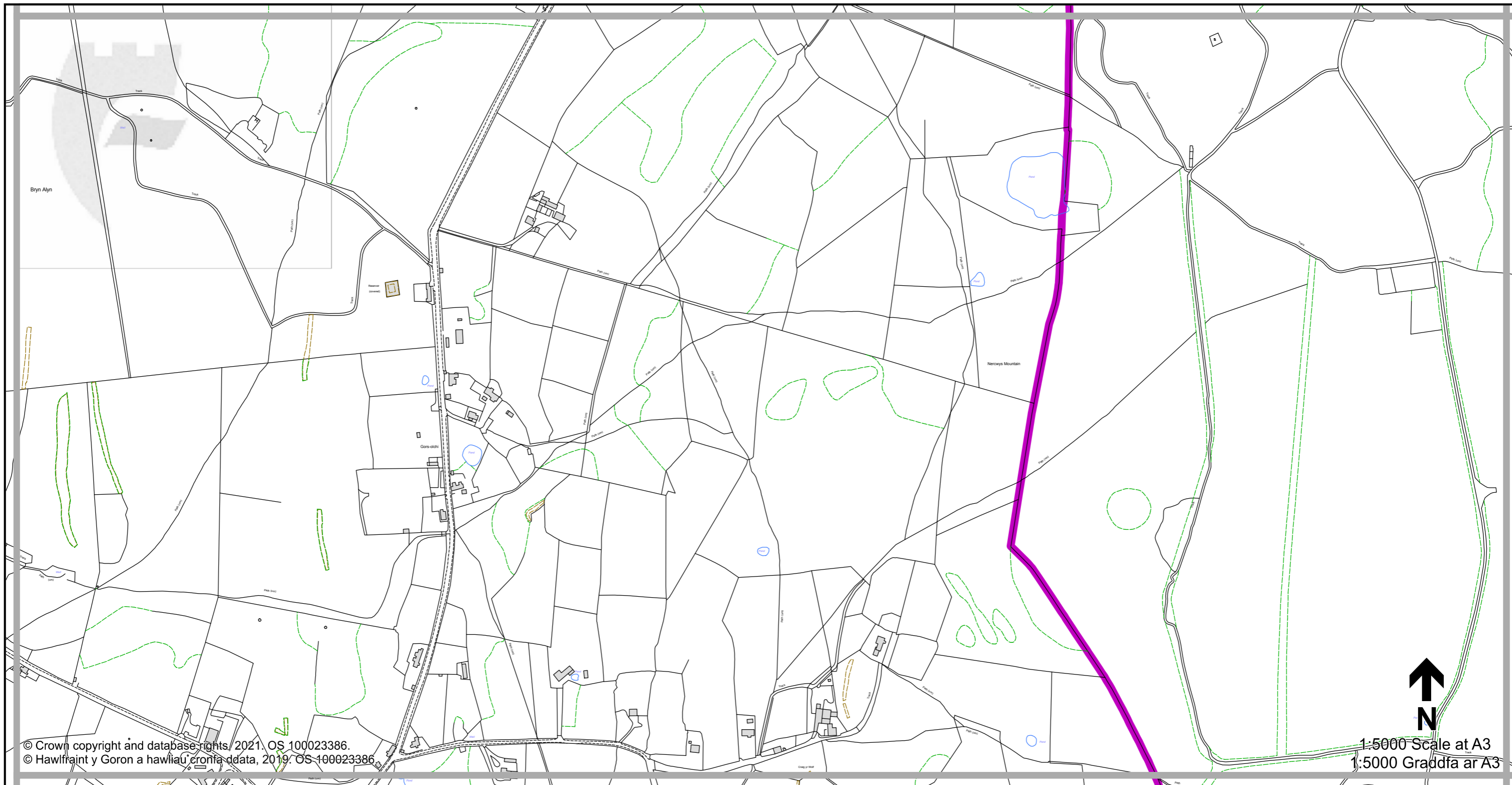
**THE FLINTSHIRE COUNTY COUNCIL (VARIOUS ROADS) (20MPH, 30MPH, 40MPH, 50MPH AND NATIONAL SPEED LIMITS. RESTRICTED AND DERESTRICTED ROADS) ORDER 2021.**

**GORCHYMYN (FFYRDD AMRYWIOL) (20MYA, 30MYA, 40MYA, 50MYA A'R TERFYNAU CYFLYMDER CENEDLAETHOL. FFYRDD CYFYNGEDIG A FFYRDD HEB GYFYNGIAD) CYNGOR SIR Y FFLINT 2021.**

**Sheet  
 H5  
 Dalen**

**Sheet Revision Number:  
 Rhif Adolgiad Y Ddalen: 1**  
**Sheet Active from:  
 Dalen yn weithredol o: 03/09/2021**





© Crown copyright and database rights, 2021. OS 100023386.  
 © Hawlfraint y Goron a hawliau cronfa ddata, 2019. OS 100023386

1:5000 Scale at A3  
 1:5000 Graddfa ar A3

**Legend / Eglurhad**

- 20 mph / mya
- Restricted Road' (30mph)  
Ffordd Gyfyngedig (30mya)
- 30 mph by Order  
30 mya drwy Orchymyn
- 40 mph / mya
- 50 mph / mya
- National Speed Limit applies  
Terfyn Cyflymder Cenedlaethol yn berthnasol
- Derestricted by Order (National Speed Limit applies)  
Heb Gyfyngiad drwy Orchymyn (Terfyn Cyflymder Cenedlaethol yn berthnasol)
- Roads subject to separate Orders  
Ffyrdd sy'n destun Gorchmynion ar wahân
- County Boundary / Ffin y Sir



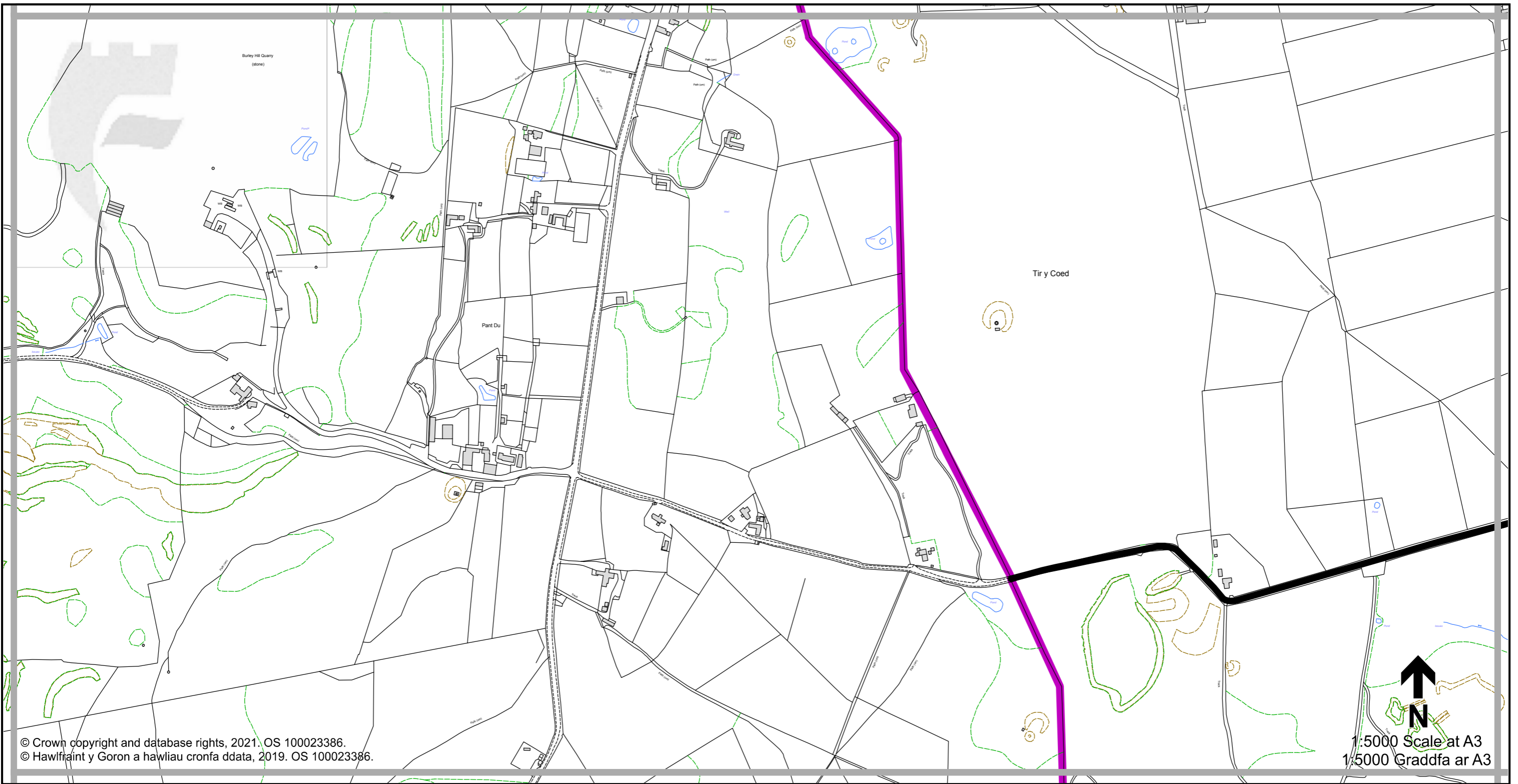
**THE FLINTSHIRE COUNTY COUNCIL (VARIOUS ROADS) (20MPH, 30MPH, 40MPH, 50MPH AND NATIONAL SPEED LIMITS. RESTRICTED AND DERESTRICTED ROADS) ORDER 2021.**

**GORCHYMYN (FFYRDD AMRYWIOL) (20MYA, 30MYA, 40MYA, 50MYA A'R TERFYNAU CYFLYMDER CENEDLAETHOL. FFYRDD CYFYNGEDIG A FFYRDD HEB GYFYNGIAD) CYNGOR SIR Y FFLINT 2021.**

**Sheet  
H6  
Dalen**

Sheet Revision Number: **1**  
 Rhif Adolgiad Y Ddalen:  
 Sheet Active from: **03/09/2021**  
 Dalen yn weithredol o:





© Crown copyright and database rights, 2021. OS 100023386.  
 © Hawlfraint y Goron a hawliau cronfa ddata, 2019. OS 100023386.

1:5000 Scale at A3  
 1:5000 Graddfa ar A3

**Legend / Eglurhad**

- 20 mph / mya
- Restricted Road' (30mph)  
Ffordd Gyfyngedig (30mya)
- 30 mph by Order  
30 mya drwy Orchymyn
- 40 mph / mya
- 50 mph / mya
- National Speed Limit applies  
Terfyn Cyflymder Cenedlaethol yn berthnasol
- Derestricted by Order (National Speed Limit applies)  
Heb Gyfyngiad drwy Orchymyn (Terfyn Cyflymder Cenedlaethol yn berthnasol)
- Roads subject to separate Orders  
Ffyrdd sy'n destun Gorchmynion ar wahân
- County Boundary / Ffin y Sir

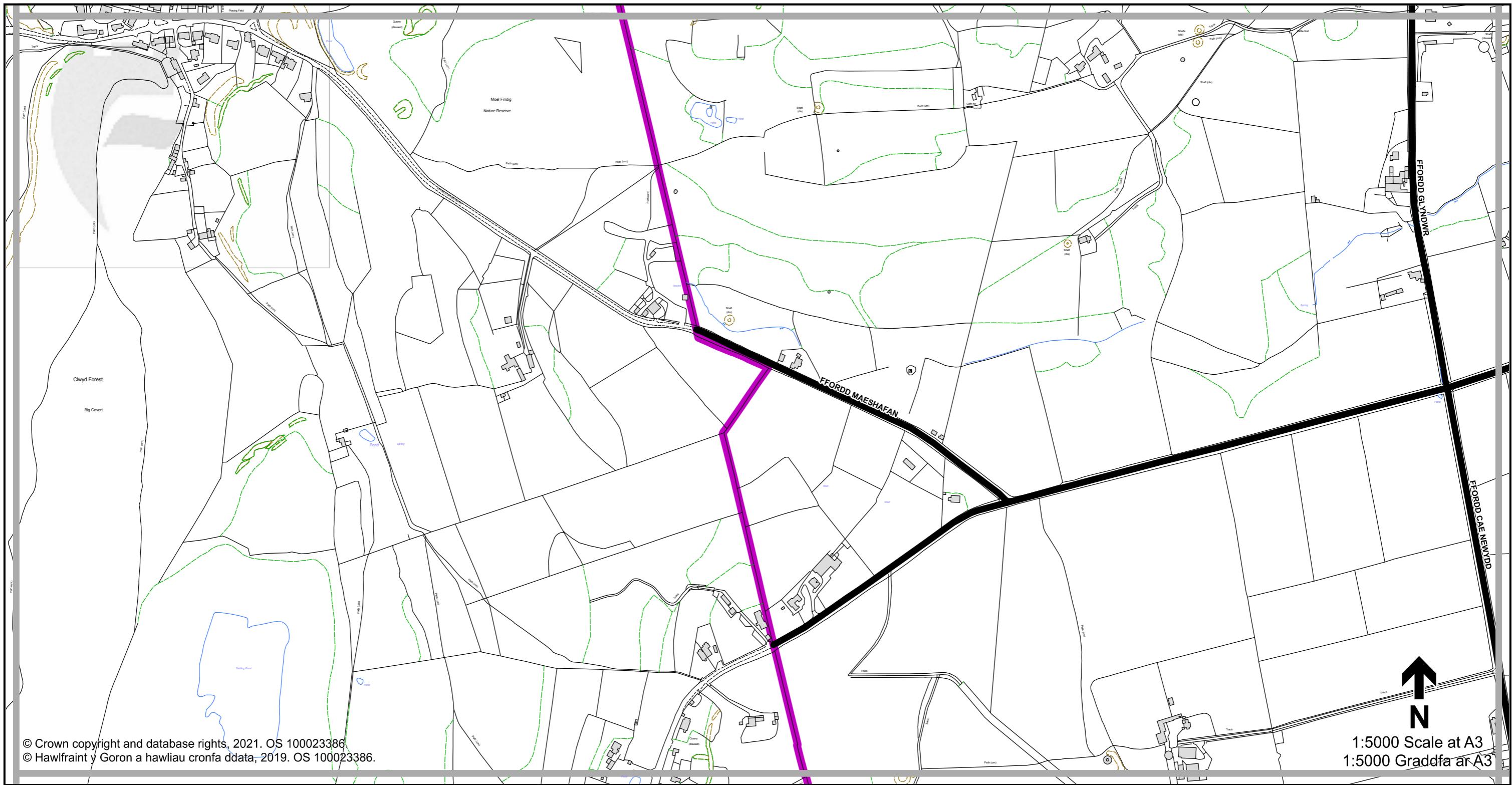


**THE FLINTSHIRE COUNTY COUNCIL (VARIOUS ROADS)  
 (20MPH, 30MPH, 40MPH, 50MPH AND NATIONAL SPEED LIMITS.  
 RESTRICTED AND DERESTRICTED ROADS) ORDER 2021.**

**GORCHYMYN (FFYRDD AMRYWIOL) (20MYA, 30MYA, 40MYA,  
 50MYA A'R TERFYNAU CYFLYMDER CENEDLAETHOL.  
 FFYRDD CYFYNGEDIG A FFYRDD HEB GYFYNGIAD)  
 CYNGOR SIR Y FFLINT 2021.**

**Sheet  
 H7  
 Dalen**

**Sheet Revision Number:  
 Rhif Adolgiad Y Ddalen: 1**  
**Sheet Active from:  
 Dalen yn weithredol o: 03/09/2021**



**Legend / Eglurhad**

- 20 mph / mya
- Restricted Road' (30mph)  
Ffordd Gyfyngedig (30mya)
- 30 mph by Order  
30 mya drwy Orchymyn
- 40 mph / mya
- 50 mph / mya
- National Speed Limit applies  
Terfyn Cyflymder Cenedlaethol yn berthnasol
- Derestricted by Order (National Speed Limit applies)  
Heb Gyfyngiad drwy Orchymyn (Terfyn Cyflymder Cenedlaethol yn berthnasol)
- Roads subject to separate Orders  
Ffyrdd sy'n destun Gorchymynion ar wahân
- County Boundary / Ffin y Sir



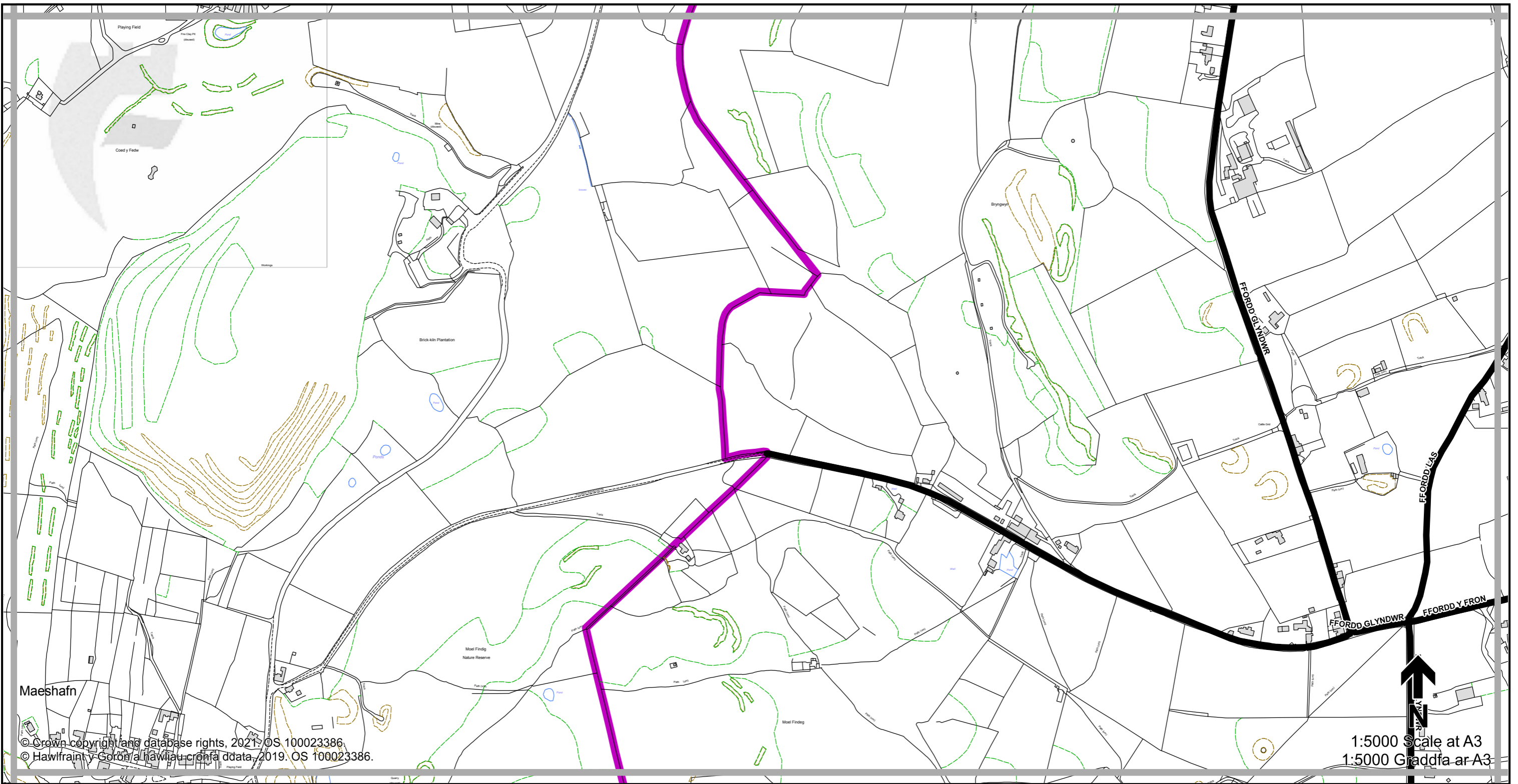
**THE FLINTSHIRE COUNTY COUNCIL (VARIOUS ROADS)  
 (20MPH, 30MPH, 40MPH, 50MPH AND NATIONAL SPEED LIMITS.  
 RESTRICTED AND DERESTRICTED ROADS) ORDER 2021.**

**GORCHYMYN (FFYRDD AMRYWIOL) (20MYA, 30MYA, 40MYA,  
 50MYA A'R TERFYNAU CYFLYMDER CENEDLAETHOL.  
 FFYRDD CYFYNGEDIG A FFYRDD HEB GYFYNGIAD)  
 CYNGOR SIR Y FFLINT 2021.**

**Sheet  
 H8  
 Dalen**

**Sheet Revision Number:  
 Rhif Adolgiad Y Ddalen: 1**  
**Sheet Active from:  
 Dalen yn weithredol o: 03/09/2021**





© Crown copyright and database rights, 2021. OS 100023386.  
 © Hawlfraint y Gornal a hawliau cronfa ddata, 2019. OS 100023386.

1:5000 Scale at A3  
 1:5000 Graddfa ar A3

**Legend / Eglurhad**

- 20 mph / mya
- Restricted Road' (30mph)  
Ffordd Gyfyngedig (30mya)
- 30 mph by Order  
30 mya drwy Orchymyn
- 40 mph / mya
- 50 mph / mya
- National Speed Limit applies  
Terfyn Cyflymder Cenedlaethol yn berthnasol
- Derestricted by Order (National Speed Limit applies)  
Heb Gyfyngiad drwy Orchymyn (Terfyn Cyflymder Cenedlaethol yn berthnasol)
- Roads subject to separate Orders  
Ffyrdd sy'n destun Gorchmynion ar wahân
- County Boundary / Ffin y Sir



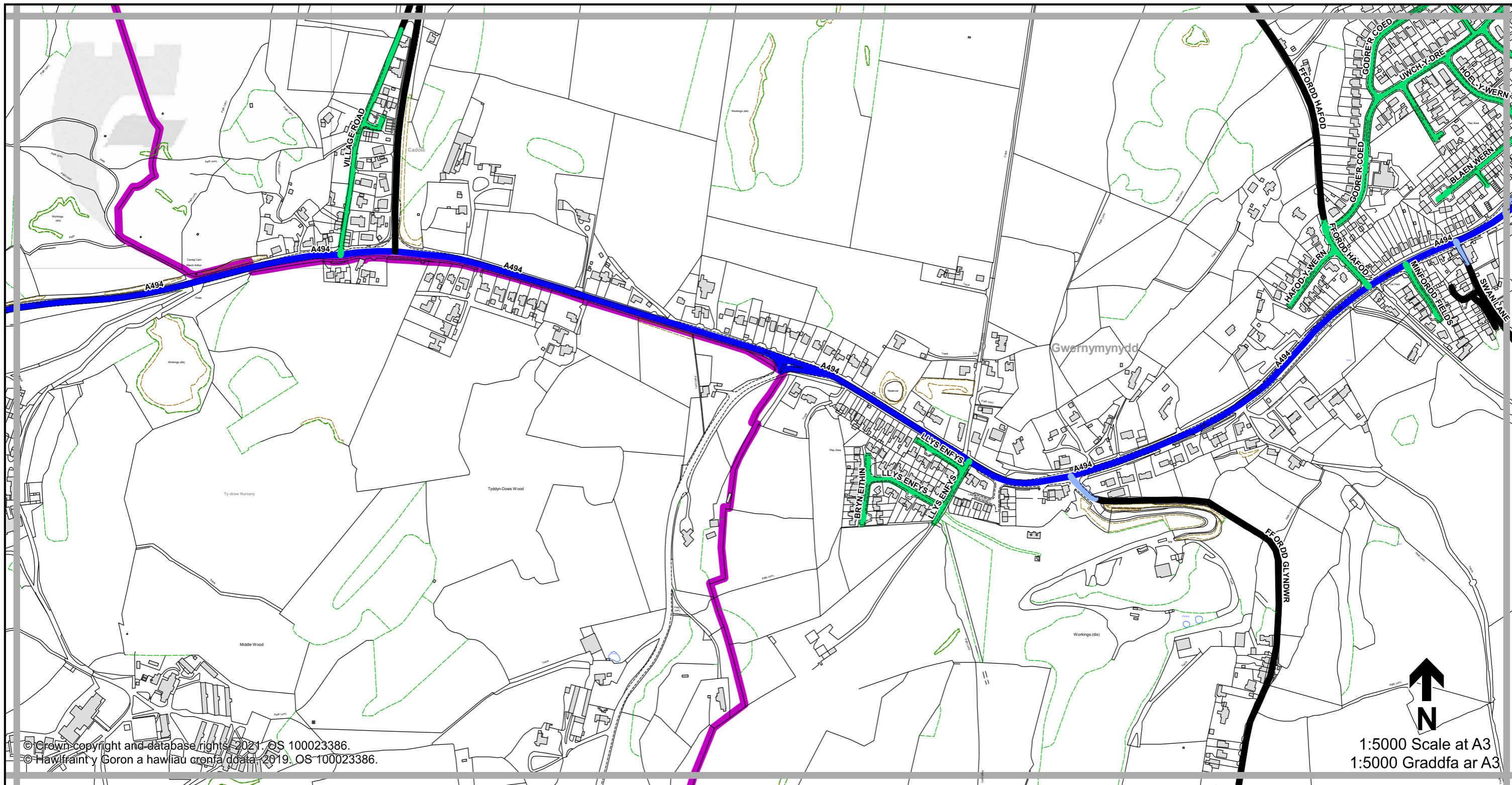
**THE FLINTSHIRE COUNTY COUNCIL (VARIOUS ROADS) (20MPH, 30MPH, 40MPH, 50MPH AND NATIONAL SPEED LIMITS. RESTRICTED AND DERESTRICTED ROADS) ORDER 2021.**

**GORCHYMYN (FFYRDD AMRYWIOL) (20MYA, 30MYA, 40MYA, 50MYA A'R TERFYNAU CYFLYMDER CENEDLAETHOL. FFYRDD CYFYNGEDIG A FFYRDD HEB GYFYNGIAD) CYNGOR SIR Y FFLINT 2021.**










**Sheet  
H9  
Dalen**

**Sheet Revision Number:  
Rhif Adolgiad Y Ddalen: 1**

**Sheet Active from:  
Dalen yn weithredol o: 03/09/2021**



### Legend / Eglurhad

- |   |   |
|---|---|
|  20 mph / mya  |  National Speed Limit applies<br>Terfyn Cyflymder Cenedlaethol yn berthnasol   |
|  Restricted Road' (30mph)<br>Ffordd Gyfyngedig (30mya) |  Derestricted by Order (National Speed Limit applies)<br>Heb Gyfyngiad drwy Orchymyn (Terfyn Cyflymder Cenedlaethol yn berthnasol) |
|  30 mph by Order<br>30 mya drwy Orchymyn               |  Roads subject to separate Orders<br>Ffyrdd sy'n destun Gorchmynion ar wahân   |
|  40 mph / mya  |  County Boundary / Ffin y Sir  |
|  50 mph / mya  |   |



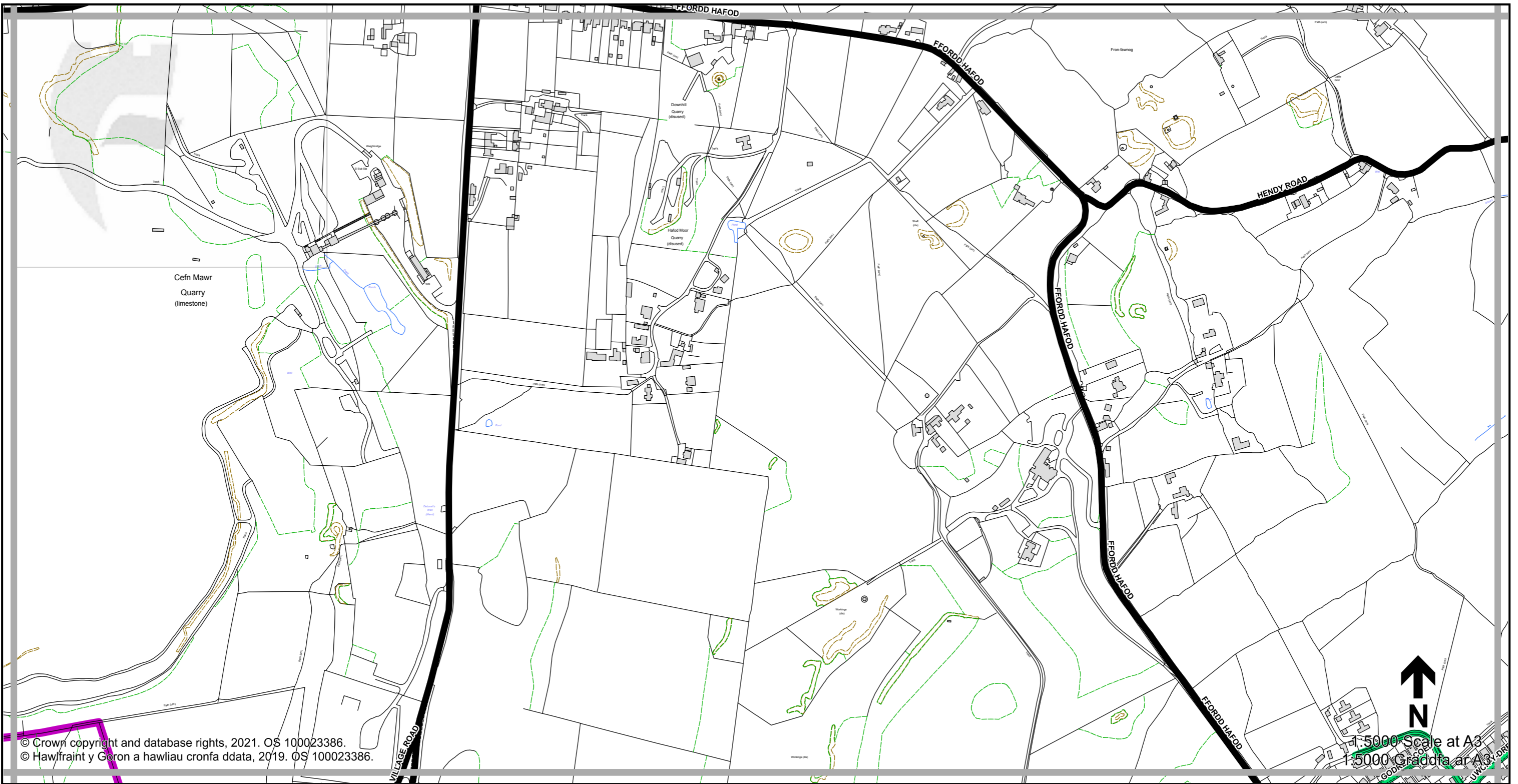
**THE FLINTSHIRE COUNTY COUNCIL (VARIOUS ROADS)  
(20MPH, 30MPH, 40MPH, 50MPH AND NATIONAL SPEED LIMITS.  
RESTRICTED AND DERESTRICTED ROADS) ORDER 2021.**

**GORCHYMYN (FFYRDD AMRYWIOL) (20MYA, 30MYA, 40MYA,  
50MYA A'R TERFYNAU CYFLYMDER CENEDLAETHOL.  
FFYRDD CYFYNGEDIG A FFYRDD HEB GYFYNGIAD)  
CYNGOR SIR Y FFLINT 2021.**

**Sheet  
H10  
Dalen**

**Sheet Revision Number:  
Rhif Adolgiad Y Ddalen: 1**  
**Sheet Active from:  
Dalen yn weithredol o: 03/09/2021**





© Crown copyright and database rights, 2021. OS 100023386.  
 © Hawlfraint y Goron a hawliau cronfa ddata, 2019. OS 100023386.

**Legend / Eglurhad**

- 20 mph / mya
- Restricted Road' (30mph)  
Ffordd Gyfyngedig (30mya)
- 30 mph by Order  
30 mya drwy Orchymyn
- 40 mph / mya
- 50 mph / mya
- National Speed Limit applies  
Terfyn Cyflymder Cenedlaethol yn berthnasol
- Derestricted by Order (National Speed Limit applies)  
Heb Gyfyngiad drwy Orchymyn (Terfyn Cyflymder Cenedlaethol yn berthnasol)
- Roads subject to separate Orders  
Ffyrdd sy'n destun Gorchmynion ar wahân
- County Boundary / Ffin y Sir

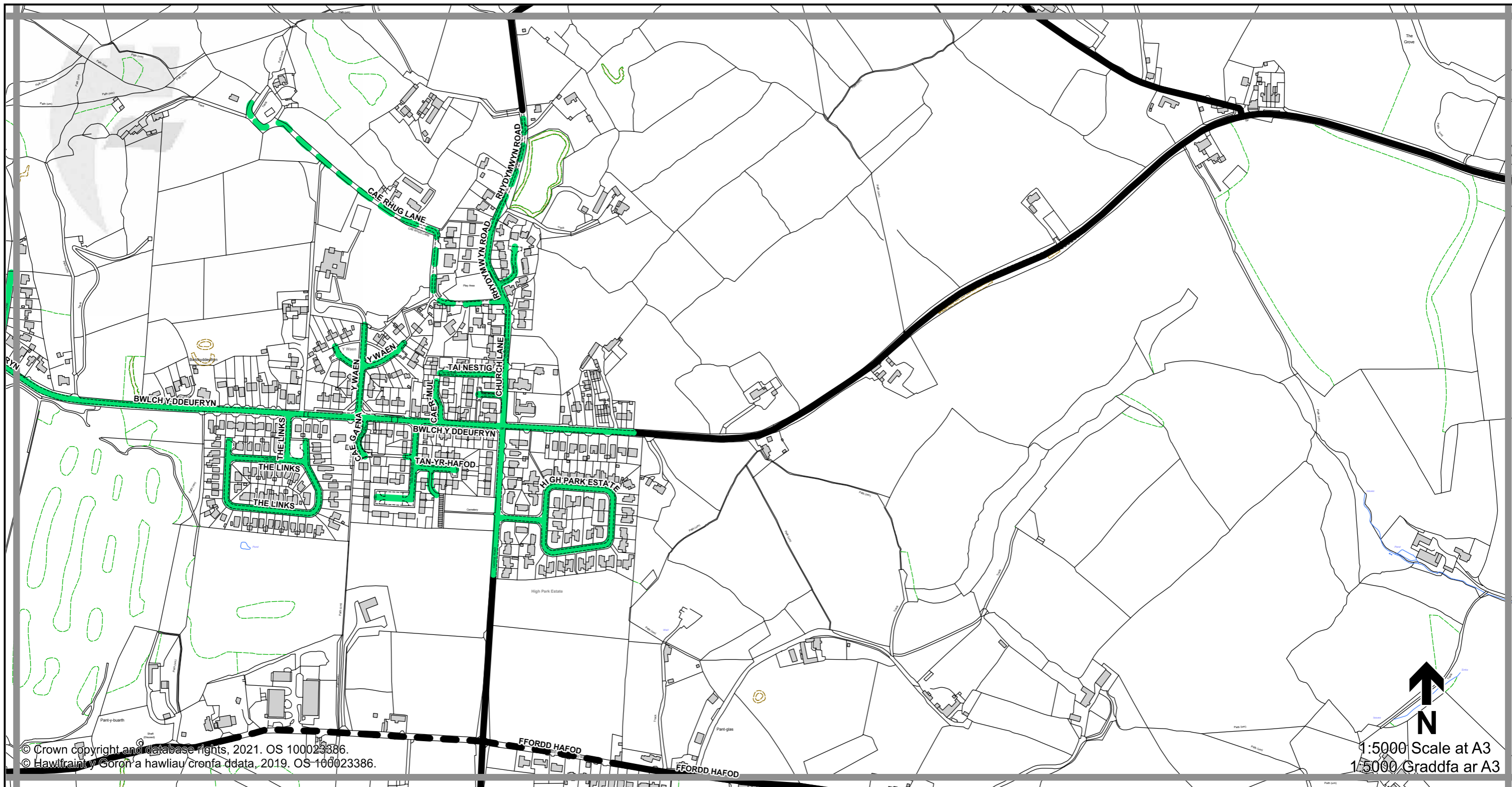


**THE FLINTSHIRE COUNTY COUNCIL (VARIOUS ROADS) (20MPH, 30MPH, 40MPH, 50MPH AND NATIONAL SPEED LIMITS. RESTRICTED AND DERESTRICTED ROADS) ORDER 2021.**

**GORCHYMYN (FFYRDD AMRYWIOL) (20MYA, 30MYA, 40MYA, 50MYA A'R TERFYNAU CYFLYMDER CENEDLAETHOL. FFYRDD CYFYNGEDIG A FFYRDD HEB GYFYNGIAD) CYNGOR SIR Y FFLINT 2021.**

**Sheet  
H11  
Dalen**

**Sheet Revision Number:  
Rhif Adolgiad Y Ddalen: 1**  
**Sheet Active from:  
Dalen yn weithredol o: 03/09/2021**



**Legend / Eglurhad**

- 20 mph / mya
- Restricted Road' (30mph)  
Ffordd Gyfyngedig (30mya)
- 30 mph by Order  
30 mya drwy Orchymyn
- 40 mph / mya
- 50 mph / mya
- National Speed Limit applies  
Terfyn Cyflymder Cenedlaethol yn berthnasol
- Derestricted by Order (National Speed Limit applies)  
Heb Gyfyngiad drwy Orchymyn (Terfyn Cyflymder Cenedlaethol yn berthnasol)
- Roads subject to separate Orders  
Ffyrdd sy'n destun Gorchmynion ar wahân
- County Boundary / Ffin y Sir



**THE FLINTSHIRE COUNTY COUNCIL (VARIOUS ROADS)  
 (20MPH, 30MPH, 40MPH, 50MPH AND NATIONAL SPEED LIMITS.  
 RESTRICTED AND DERESTRICTED ROADS) ORDER 2021.**

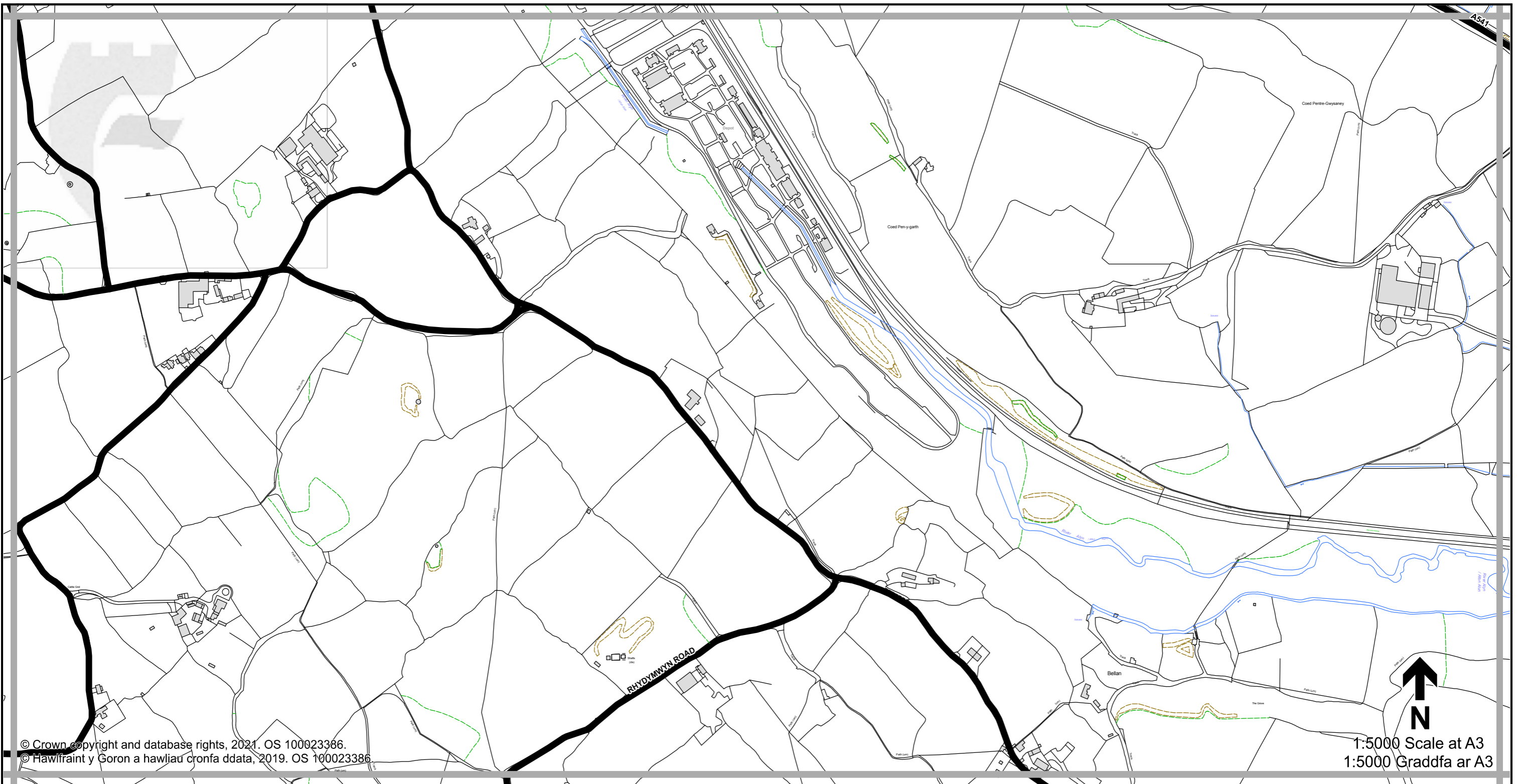
**GORCHYMYN (FFYRDD AMRYWIOL) (20MYA, 30MYA, 40MYA,  
 50MYA A'R TERFYNAU CYFLYMDER CENEDLAETHOL.  
 FFYRDD CYFYNGEDIG A FFYRDD HEB GYFYNGIAD)  
 CYNGOR SIR Y FFLINT 2021.**

**Sheet  
 H12  
 Dalen**

**Sheet Revision Number:  
 Rhif Adolgiad Y Ddalen: 1**

**Sheet Active from:  
 Dalen yn weithredol o: 03/09/2021**














© Crown copyright and database rights, 2021. OS 100023386.  
 © Hawlfraint y Goron a hawliau cronfa ddata, 2019. OS 100023386

1:5000 Scale at A3  
 1:5000 Graddfa ar A3

### Legend / Eglurhad

- |   |   |
|---|---|
|  20 mph / mya  |  National Speed Limit applies<br>Terfyn Cyflymder Cenedlaethol yn berthnasol   |
|  Restricted Road' (30mph)<br>Ffordd Gyfyngedig (30mya) |  Derestricted by Order (National Speed Limit applies)<br>Heb Gyfyngiad drwy Orchymyn (Terfyn Cyflymder Cenedlaethol yn berthnasol) |
|  30 mph by Order<br>30 mya drwy Orchymyn               |  Roads subject to separate Orders<br>Ffyrdd sy'n destun Gorchmynion ar wahân   |
|  40 mph / mya  |  County Boundary / Ffin y Sir  |
|  50 mph / mya  |   |

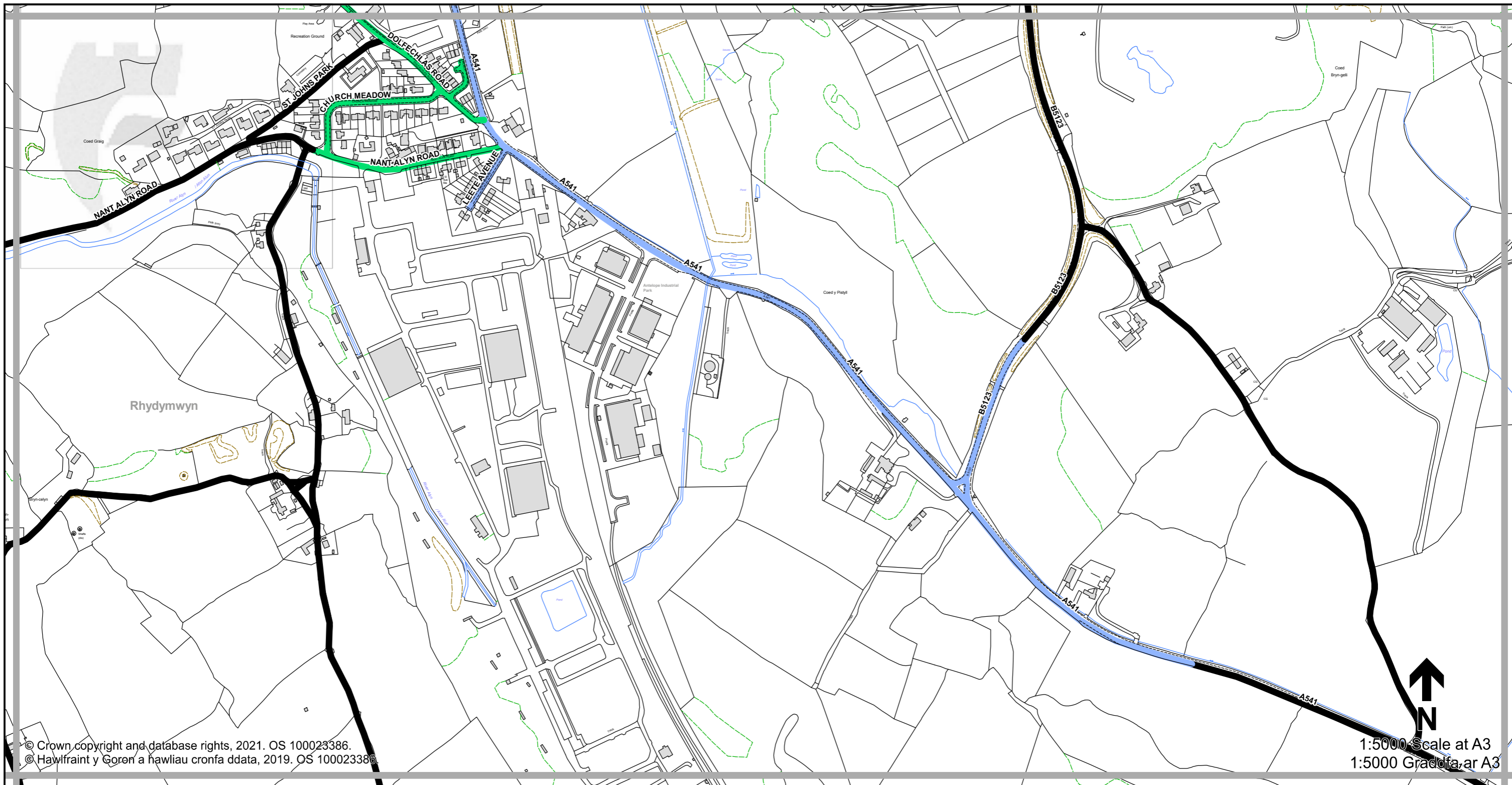


**THE FLINTSHIRE COUNTY COUNCIL (VARIOUS ROADS) (20MPH, 30MPH, 40MPH, 50MPH AND NATIONAL SPEED LIMITS. RESTRICTED AND DERESTRICTED ROADS) ORDER 2021.**

**GORCHYMYN (FFYRDD AMRYWIOL) (20MYA, 30MYA, 40MYA, 50MYA A'R TERFYNAU CYFLYMDER CENEDLAETHOL. FFYRDD CYFYNGEDIG A FFYRDD HEB GYFYNGIAD) CYNGOR SIR Y FFLINT 2021.**

Sheet  
**H13**  
 Dalen

Sheet Revision Number:  
 Rhif Adolgiad Y Ddalen: **1**  
 Sheet Active from:  
 Dalen yn weithredol o: **03/09/2021**



**Legend / Eglurhad**

- 20 mph / mya
- Restricted Road' (30mph)  
Ffordd Gyfyngedig (30mya)
- 30 mph by Order  
30 mya drwy Orchymyn
- 40 mph / mya
- 50 mph / mya
- National Speed Limit applies  
Terfyn Cyflymder Cenedlaethol yn berthnasol
- Derestricted by Order (National Speed Limit applies)  
Heb Gyfyngiad drwy Orchymyn (Terfyn Cyflymder Cenedlaethol yn berthnasol)
- Roads subject to separate Orders  
Ffyrdd sy'n destun Gorchmynion ar wahân
- County Boundary / Ffin y Sir



**THE FLINTSHIRE COUNTY COUNCIL (VARIOUS ROADS) (20MPH, 30MPH, 40MPH, 50MPH AND NATIONAL SPEED LIMITS. RESTRICTED AND DERESTRICTED ROADS) ORDER 2021.**

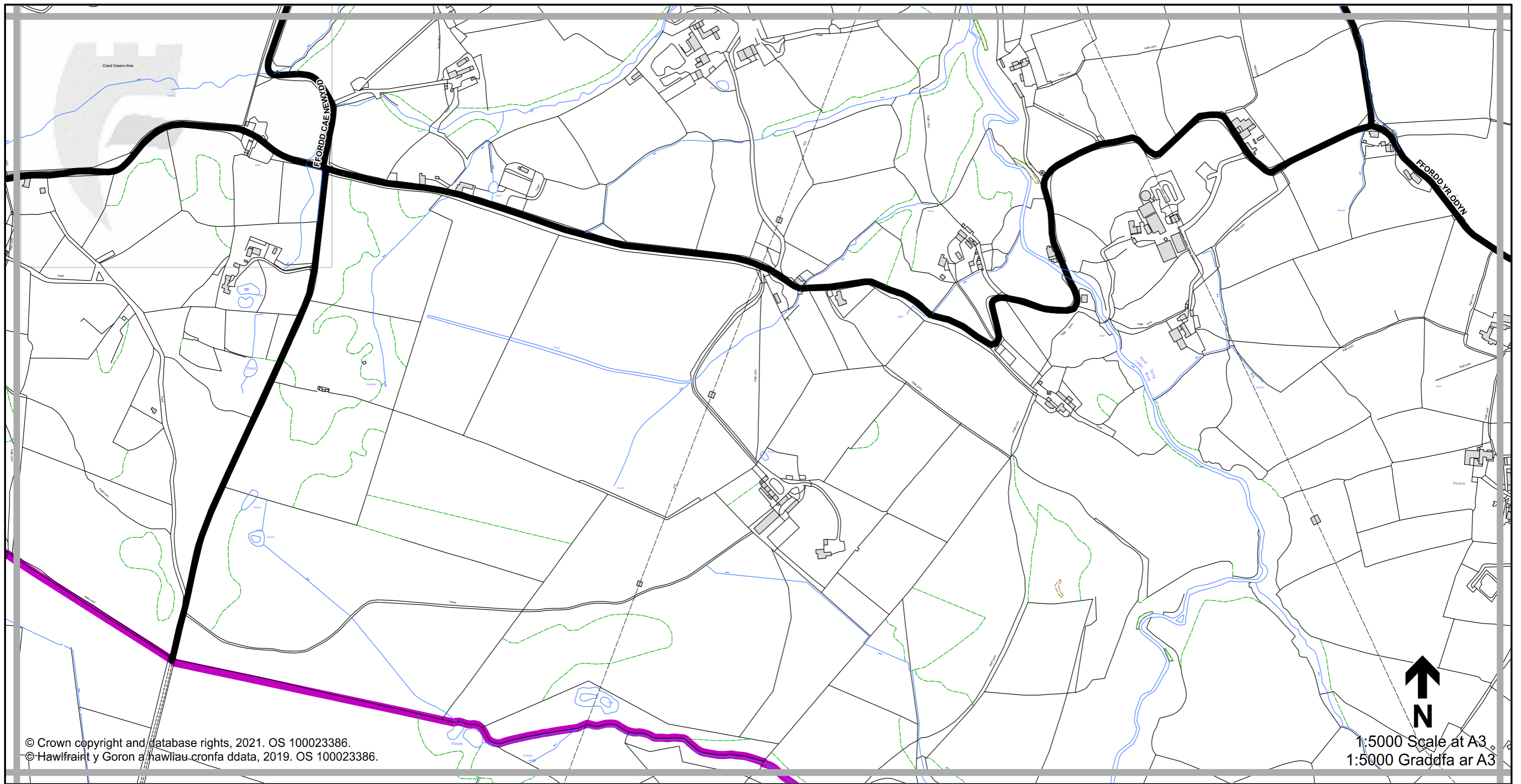
**GORCHYMYN (FFYRDD AMRYWIOL) (20MYA, 30MYA, 40MYA, 50MYA A'R TERFYNAU CYFLYMDER CENEDLAETHOL. FFYRDD CYFYNGEDIG A FFYRDD HEB GYFYNGIAD) CYNGOR SIR Y FFLINT 2021.**

**Sheet  
H14  
Dalen**

Sheet Revision Number:  
Rhif Adolgiad Y Ddalen: **1**

Sheet Active from:  
Dalen yn weithredol o: **03/09/2021**














© Crown copyright and database rights, 2021. OS 100023386.  
 © Hawlfraint y Goron a hawliau cronfa ddata, 2019. OS 100023386.

1:5000 Scale at A3  
 1:5000 Graddfa ar A3

### Legend / Eglurhad

- |   |   |
|---|---|
|  20 mph / mya  |  National Speed Limit applies<br>Terfyn Cyflymder Cenedlaethol yn berthnasol   |
|  Restricted Road' (30mph)<br>Ffordd Gyfyngedig (30mya) |  Derestricted by Order (National Speed Limit applies)<br>Heb Gyfyngiad drwy Orchymyn (Terfyn Cyflymder Cenedlaethol yn berthnasol) |
|  30 mph by Order<br>30 mya drwy Orchymyn               |  Roads subject to separate Orders<br>Ffyrdd sy'n destun Gorchmynion ar wahân   |
|  40 mph / mya  |  County Boundary / Ffin y Sir  |
|  50 mph / mya  |   |

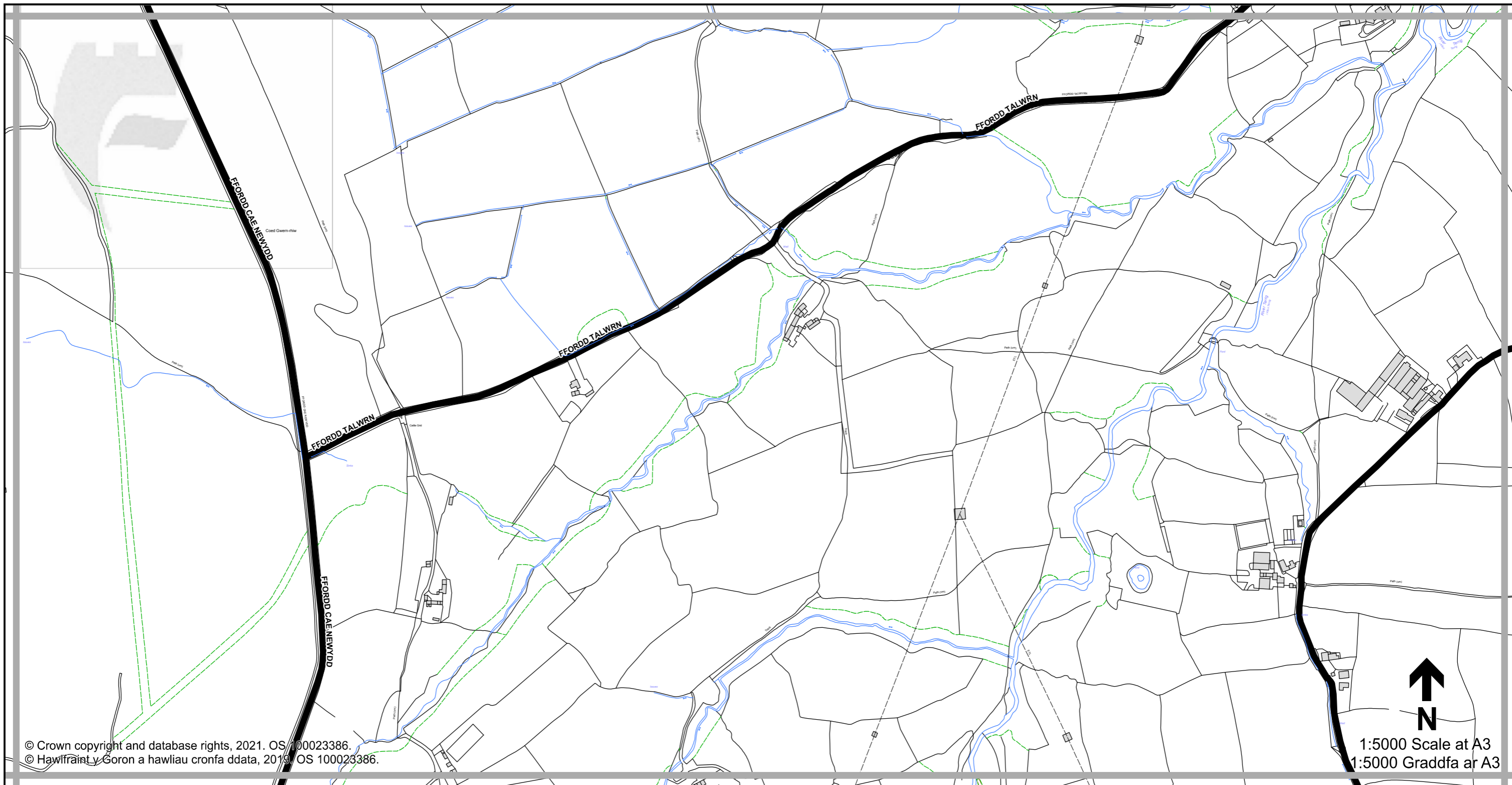


**THE FLINTSHIRE COUNTY COUNCIL (VARIOUS ROADS) (20MPH, 30MPH, 40MPH, 50MPH AND NATIONAL SPEED LIMITS. RESTRICTED AND DERESTRICTED ROADS) ORDER 2021.**

**GORCHYMYN (FFYRDD AMRYWIOL) (20MYA, 30MYA, 40MYA, 50MYA A'R TERFYNAU CYFLYMDER CENEDLAETHOL. FFYRDD CYFYNGEDIG A FFYRDD HEB GYFYNGIAD) CYNGOR SIR Y FFLINT 2021.**

Sheet  
**15**  
 Dalen

Sheet Revision Number:  
 Rhif Adolgiad Y Ddalen: **1**  
 Sheet Active from:  
 Dalen yn weithredol o: **03/09/2021**



**Legend / Eglurhad**

- 20 mph / mya
- Restricted Road' (30mph)  
Ffordd Gyfyngedig (30mya)
- 30 mph by Order  
30 mya drwy Orchymyn
- 40 mph / mya
- 50 mph / mya
- National Speed Limit applies  
Terfyn Cyflymder Cenedlaethol yn berthnasol
- Derestricted by Order (National Speed Limit applies)  
Heb Gyfyngiad drwy Orchymyn (Terfyn Cyflymder Cenedlaethol yn berthnasol)
- Roads subject to separate Orders  
Ffyrdd sy'n destun Gorchmynion ar wahân
- County Boundary / Ffin y Sir



**THE FLINTSHIRE COUNTY COUNCIL (VARIOUS ROADS) (20MPH, 30MPH, 40MPH, 50MPH AND NATIONAL SPEED LIMITS. RESTRICTED AND DERESTRICTED ROADS) ORDER 2021.**

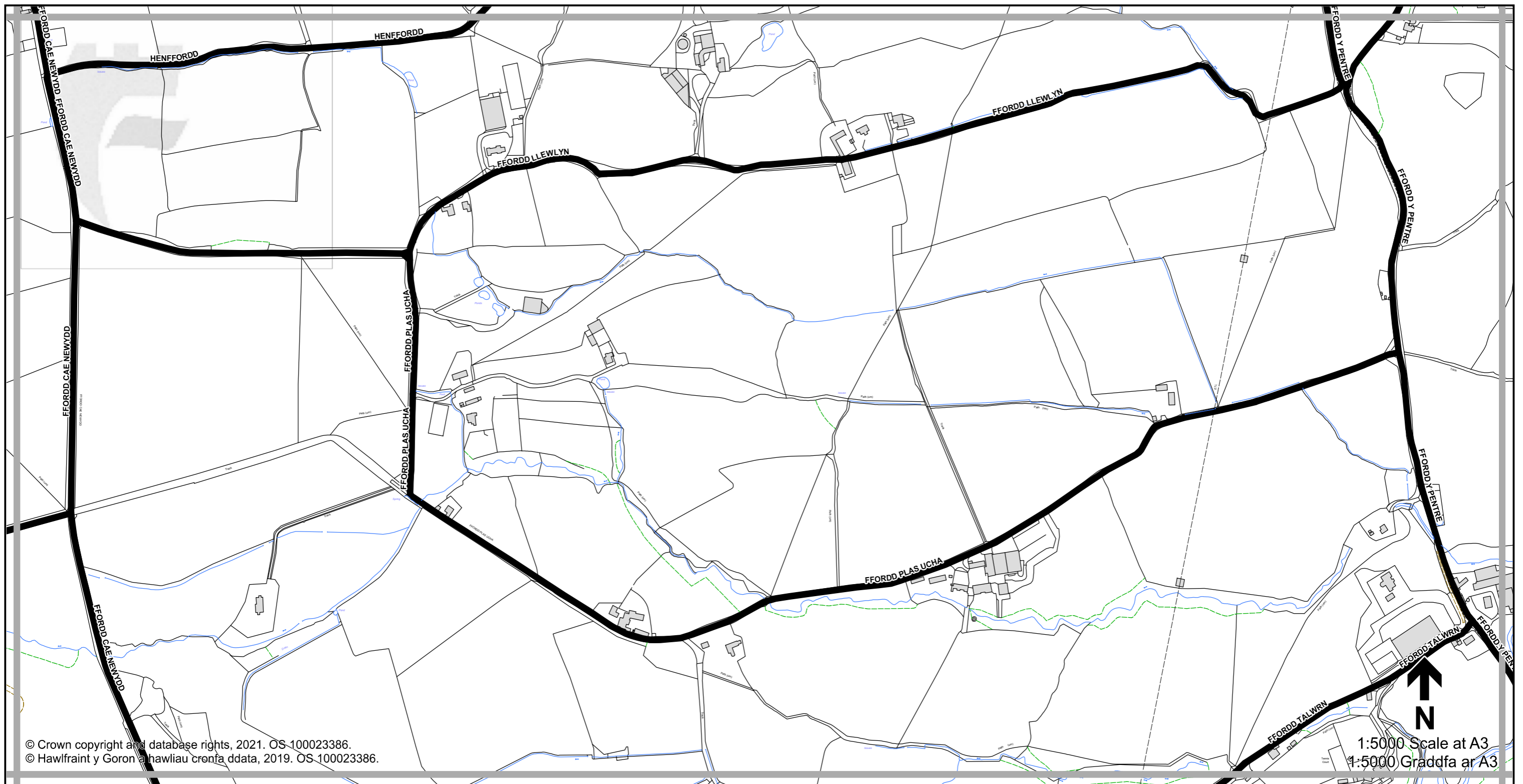
**GORCHYMYN (FFYRDD AMRYWIOL) (20MYA, 30MYA, 40MYA, 50MYA A'R TERFYNAU CYFLYMDER CENEDLAETHOL. FFYRDD CYFYNGEDIG A FFYRDD HEB GYFYNGIAD) CYNGOR SIR Y FFLINT 2021.**

**Sheet  
16  
Dalen**

Sheet Revision Number:  
Rhif Adolgiad Y Ddalen: **1**

Sheet Active from:  
Dalen yn weithredol o: **03/09/2021**





**Legend / Eglurhad**

- 20 mph / mya
- Restricted Road' (30mph)  
Ffordd Gyfyngedig (30mya)
- 30 mph by Order  
30 mya drwy Orchymyn
- 40 mph / mya
- 50 mph / mya
- National Speed Limit applies  
Terfyn Cyflymder Cenedlaethol yn berthnasol
- Derestricted by Order (National Speed Limit applies)  
Heb Gyfyngiad drwy Orchymyn (Terfyn Cyflymder Cenedlaethol yn berthnasol)
- Roads subject to separate Orders  
Ffyrdd sy'n destun Gorchmynion ar wahân
- County Boundary / Ffin y Sir



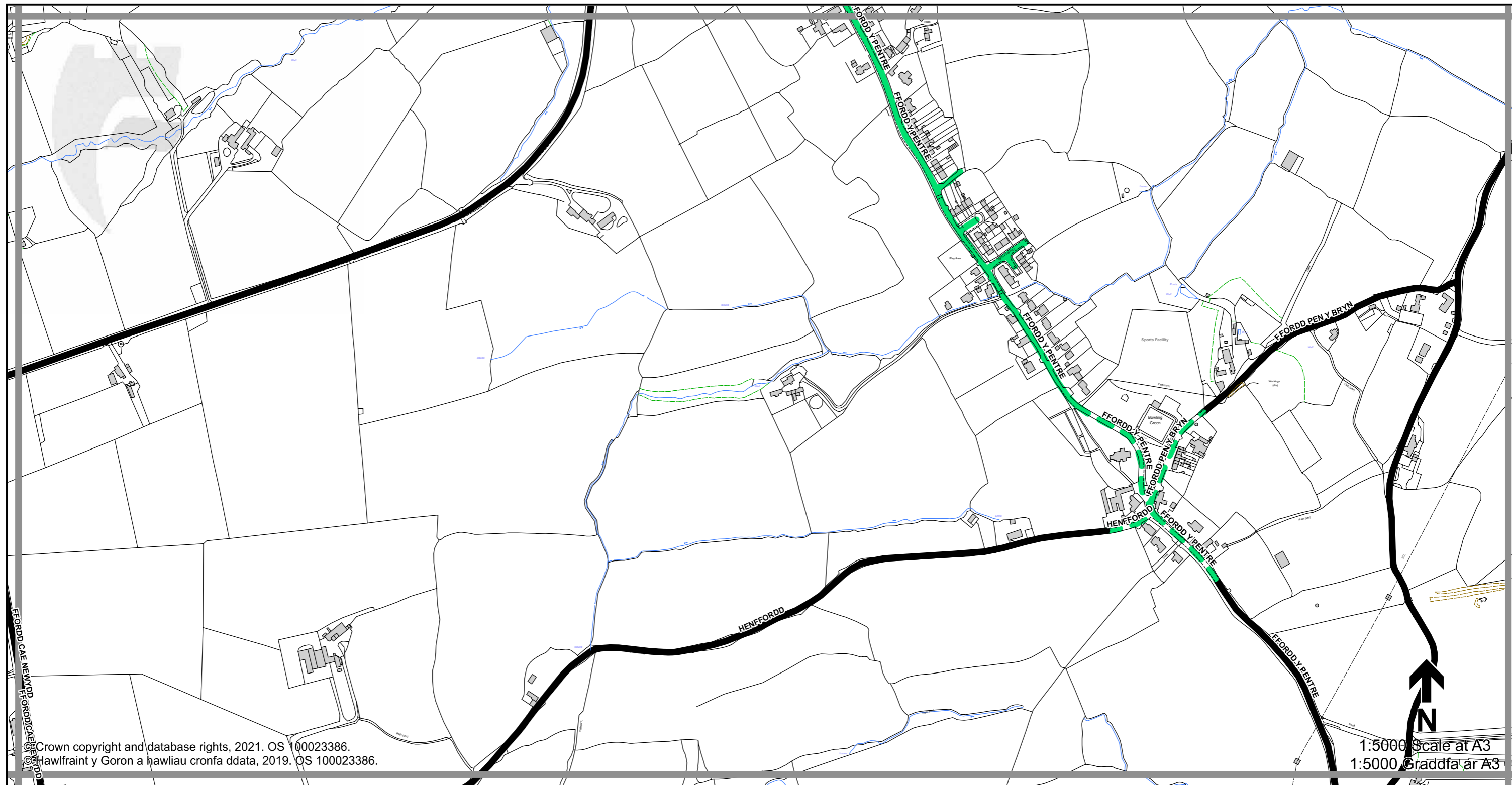
**THE FLINTSHIRE COUNTY COUNCIL (VARIOUS ROADS) (20MPH, 30MPH, 40MPH, 50MPH AND NATIONAL SPEED LIMITS. RESTRICTED AND DERESTRICTED ROADS) ORDER 2021.**

**GORCHMYN (FFYRDD AMRYWIOL) (20MYA, 30MYA, 40MYA, 50MYA A'R TERFYNAU CYFLYMDER CENEDLAETHOL. FFYRDD CYFYNGEDIG A FFYRDD HEB GYFYNGIAD) CYNGOR SIR Y FFLINT 2021.**

**Sheet  
17  
Dalen**

**Sheet Revision Number:  
Rhif Adolgiad Y Ddalen: 1**

**Sheet Active from:  
Dalen yn weithredol o: 03/09/2021**



Crown copyright and database rights, 2021. OS 100023386.  
 © Hawlfraint y Goron a hawliau cronfa ddata, 2019. OS 100023386.

1:5000 Scale at A3  
 1:5000 Graddfa ar A3

**Legend / Eglurhad**

- 20 mph / mya
- Restricted Road' (30mph)  
Ffordd Gyfyngedig (30mya)
- 30 mph by Order  
30 mya drwy Orchymyn
- 40 mph / mya
- 50 mph / mya
- National Speed Limit applies  
Terfyn Cyflymder Cenedlaethol yn berthnasol
- Derestricted by Order (National Speed Limit applies)  
Heb Gyfyngiad drwy Orchymyn (Terfyn Cyflymder Cenedlaethol yn berthnasol)
- Roads subject to separate Orders  
Ffyrdd sy'n destun Gorchmynion ar wahân
- County Boundary / Ffin y Sir

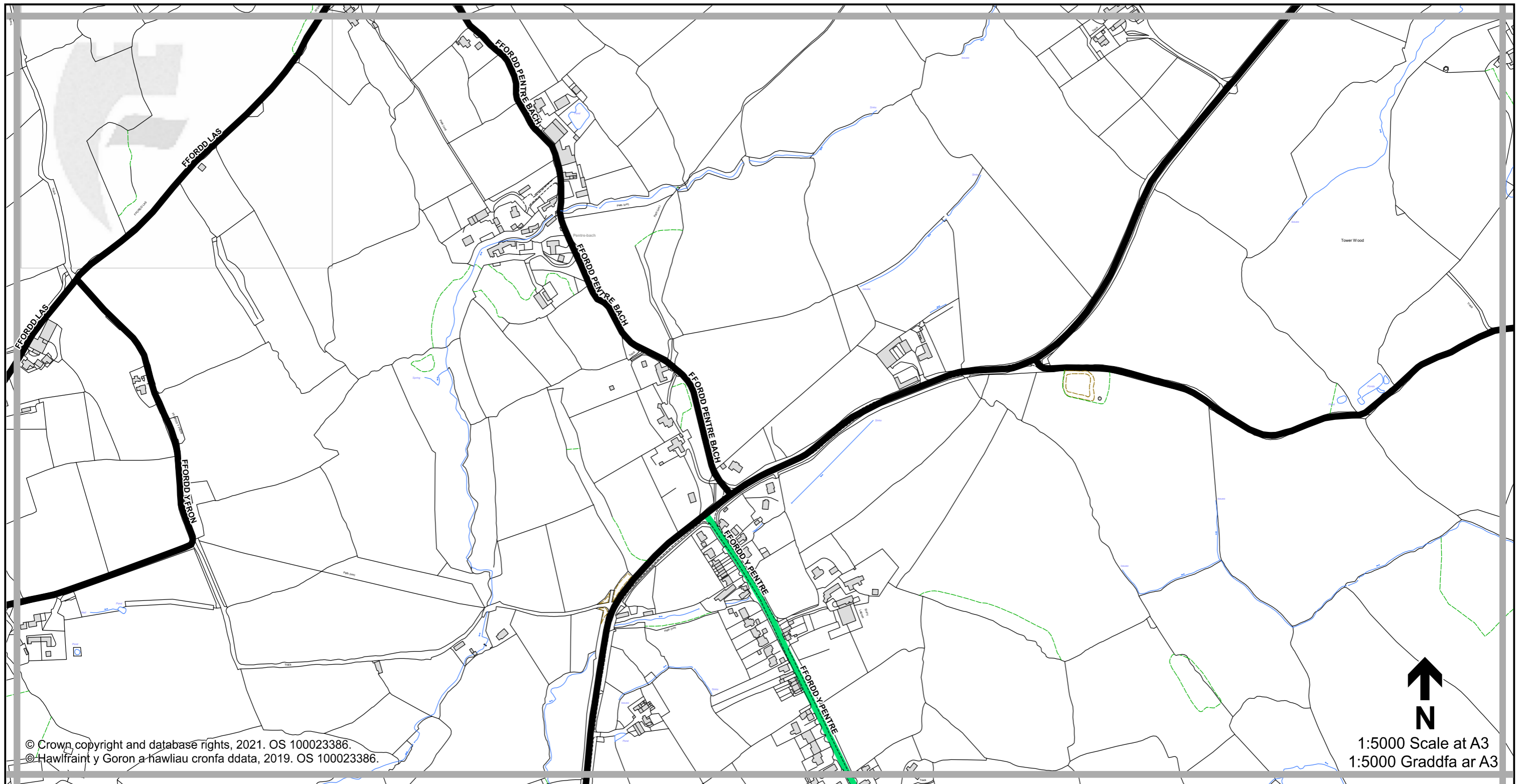


**THE FLINTSHIRE COUNTY COUNCIL (VARIOUS ROADS) (20MPH, 30MPH, 40MPH, 50MPH AND NATIONAL SPEED LIMITS. RESTRICTED AND DERESTRICTED ROADS) ORDER 2021.**  
**GORCHYMYN (FFYRDD AMRYWIOL) (20MYA, 30MYA, 40MYA, 50MYA A'R TERFYNAU CYFLYMDER CENEDLAETHOL. FFYRDD CYFYNGEDIG A FFYRDD HEB GYFYNGIAD) CYNGOR SIR Y FFLINT 2021.**

**Sheet**  
**18**  
**Dalen**

**Sheet Revision Number:**  
**Rhif Adolgiad Y Ddalen: 1**  
**Sheet Active from:**  
**Dalen yn weithredol o: 03/09/2021**





**Legend / Eglurhad**

- 20 mph / mya
- Restricted Road' (30mph)  
Ffordd Gyfyngedig (30mya)
- 30 mph by Order  
30 mya drwy Orchymyn
- 40 mph / mya
- 50 mph / mya
- National Speed Limit applies  
Terfyn Cyflymder Cenedlaethol yn berthnasol
- Derestricted by Order (National Speed Limit applies)  
Heb Gyfyngiad drwy Orchymyn (Terfyn Cyflymder Cenedlaethol yn berthnasol)
- Roads subject to separate Orders  
Ffyrdd sy'n destun Gorchmynion ar wahân
- County Boundary / Ffin y Sir



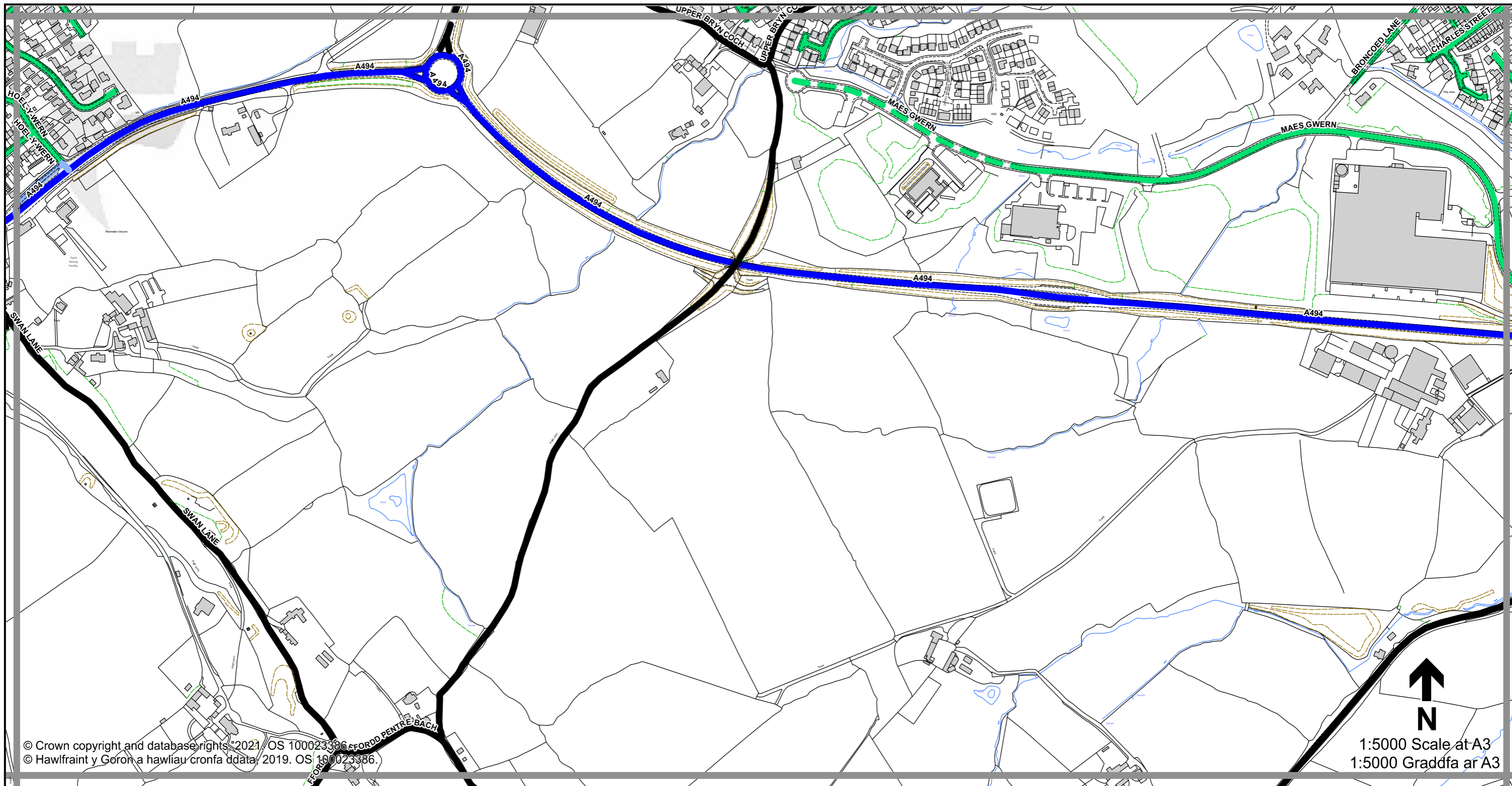
**THE FLINTSHIRE COUNTY COUNCIL (VARIOUS ROADS) (20MPH, 30MPH, 40MPH, 50MPH AND NATIONAL SPEED LIMITS. RESTRICTED AND DERESTRICTED ROADS) ORDER 2021.**

**GORCHYMYN (FFYRDD AMRYWIOL) (20MYA, 30MYA, 40MYA, 50MYA A'R TERFYNAU CYFLYMDER CENEDLAETHOL. FFYRDD CYFYNGEDIG A FFYRDD HEB GYFYNGIAD) CYNGOR SIR Y FFLINT 2021.**

**Sheet  
19  
Dalen**

**Sheet Revision Number:  
Rhif Adolgiad Y Ddalen: 1**

**Sheet Active from:  
Dalen yn weithredol o: 03/09/2021**



© Crown copyright and database rights 2021 / OS 100023386  
 © Hawlfraint y Goron a hawliau cronfa ddata, 2019. OS 100023386.

1:5000 Scale at A3  
 1:5000 Graddfa ar A3

**Legend / Eglurhad**

- 20 mph / mya
- Restricted Road (30mph)  
Ffordd Gyfyngedig (30mya)
- 30 mph by Order  
30 mya drwy Orchymyn
- 40 mph / mya
- 50 mph / mya
- National Speed Limit applies  
Terfyn Cyflymder Cenedlaethol yn berthnasol
- Derestricted by Order (National Speed Limit applies)  
Heb Gyfyngiad drwy Orchymyn (Terfyn Cyflymder Cenedlaethol yn berthnasol)
- Roads subject to separate Orders  
Ffyrdd sy n destun Gorchmynion ar wahân
- County Boundary / Ffin y Sir



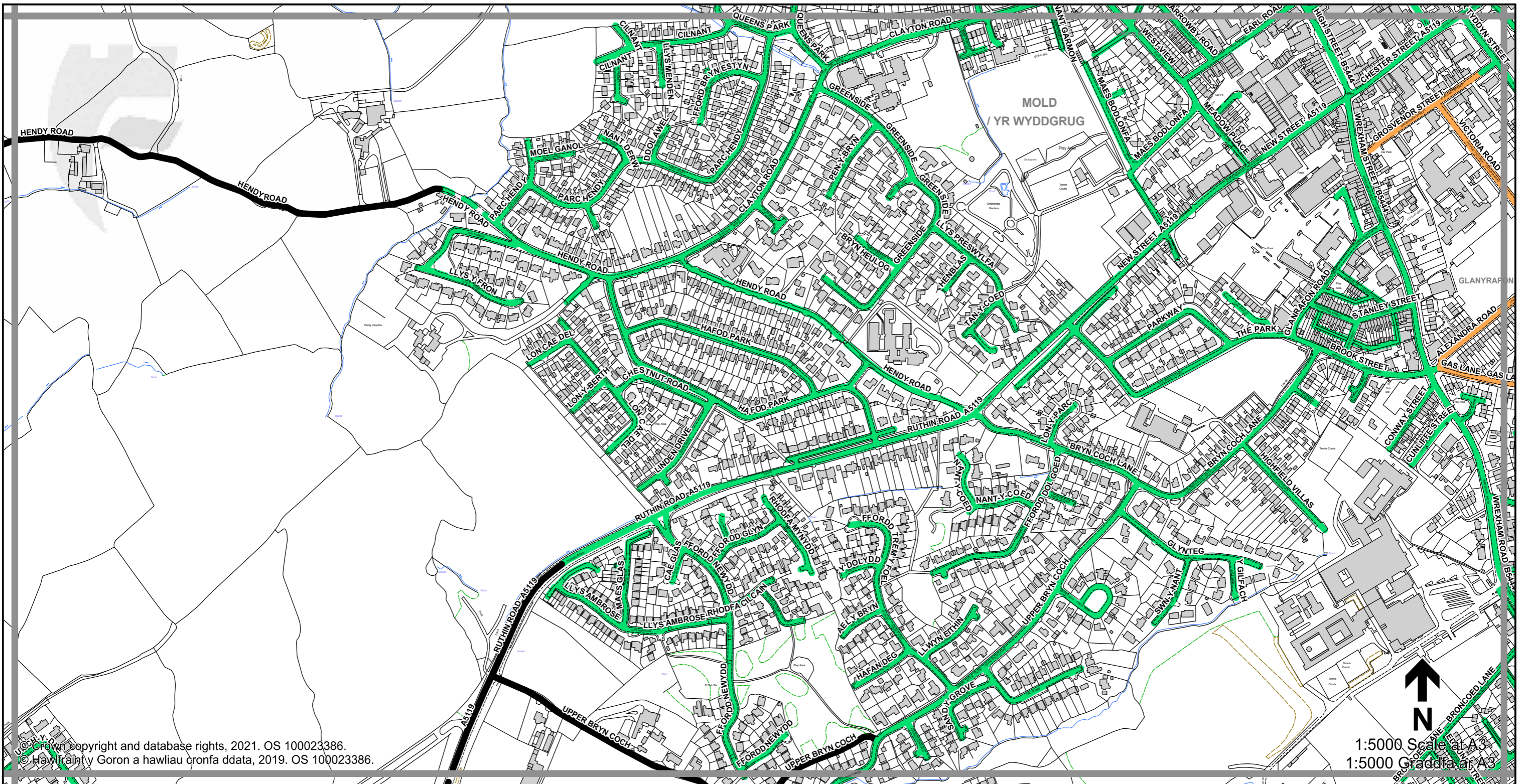
**THE FLINTSHIRE COUNTY COUNCIL (VARIOUS ROADS) (20MPH, 30MPH, 40MPH, 50MPH AND NATIONAL SPEED LIMITS. RESTRICTED AND DERESTRICTED ROADS) ORDER 2021.**

**GORCHYMYN (FFYRDD AMRYWIOL) (20MYA, 30MYA, 40MYA, 50MYA A R TERFYNAU CYFLYMDER CENEDLAETHOL. FFYRDD CYFYNGEDIG A FFYRDD HEB GYFYNGIAD) CYNGOR SIR Y FFLINT 2021.**

**Sheet  
110  
Dalen**










Sheet Revision Number:  
Rhif Adolgiad Y Ddalen: **1**  
Sheet Active from:  
Dalen yn weithredol o: **03/09/2021**





© Crown copyright and database rights, 2021. OS 100023386.  
 © Hawlfraint y Goron a hawliau cronfa ddata, 2019. OS 100023386.

**Legend / Eglurhad**

-  20 mph / mya
-  Restricted Road' (30mph)  
Ffordd Gyfyngedig (30mya)
-  30 mph by Order  
30 mya drwy Orchymyn
-  40 mph / mya
-  50 mph / mya
-  National Speed Limit applies  
Terfyn Cyflymder Cenedlaethol yn berthnasol
-  Derestricted by Order (National Speed Limit applies)  
Heb Gyfyngiad drwy Orchymyn (Terfyn Cyflymder Cenedlaethol yn berthnasol)
-  Roads subject to separate Orders  
Ffyrdd sy'n destun Gorchmynion ar wahân
-  County Boundary / Ffin y Sir



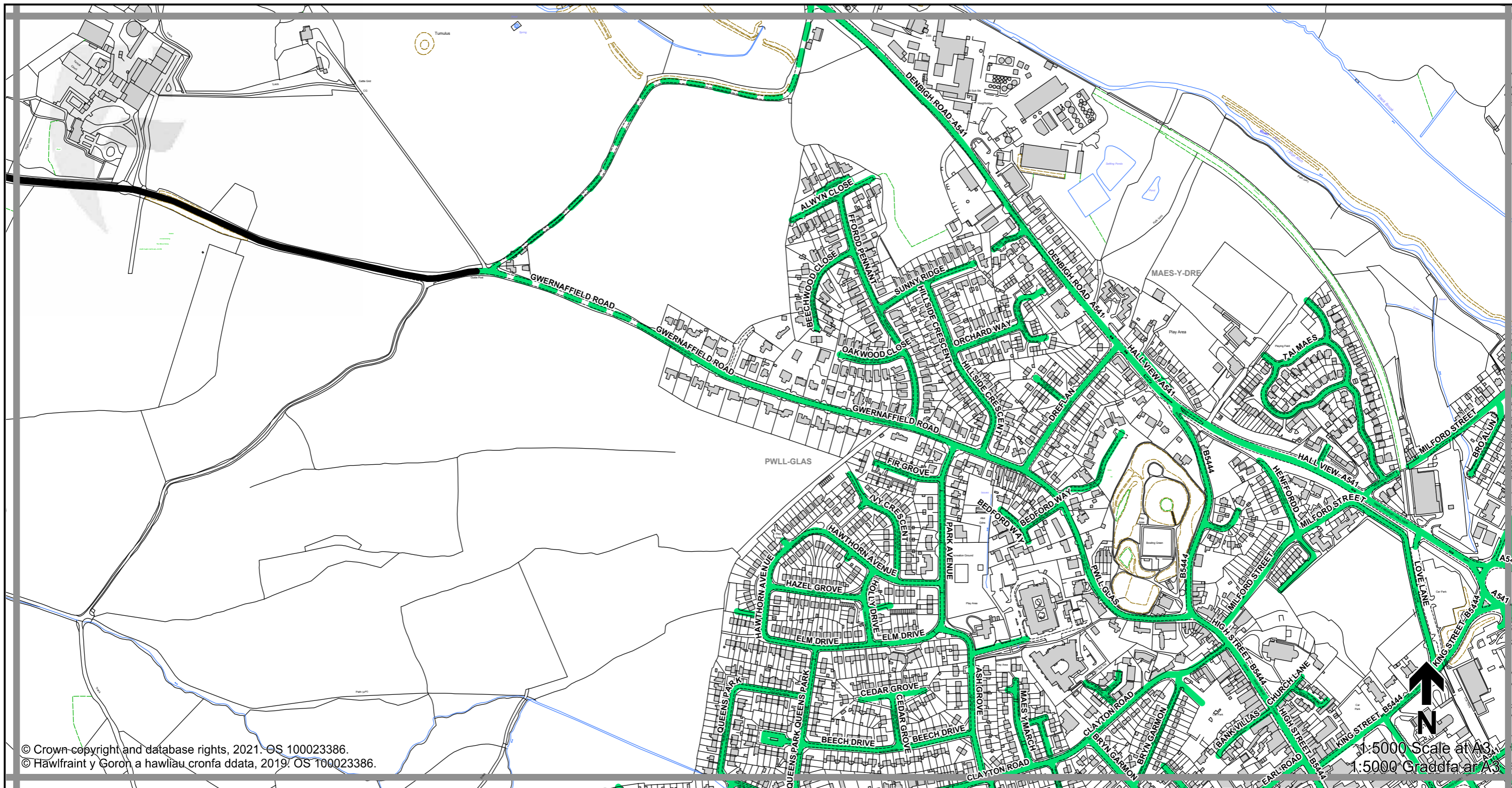
**THE FLINTSHIRE COUNTY COUNCIL (VARIOUS ROADS) (20MPH, 30MPH, 40MPH, 50MPH AND NATIONAL SPEED LIMITS. RESTRICTED AND DERESTRICTED ROADS) ORDER 2021.**

**GORCHMYN (FFYRDD AMRYWIOL) (20MYA, 30MYA, 40MYA, 50MYA A'R TERFYNAU CYFLYMDER CENEDLAETHOL. FFYRDD CYFYNGEDIG A FFYRDD HEB GYFYNGIAD) CYNGOR SIR Y FFLINT 2021.**

**Sheet  
111  
Dalen**

**Sheet Revision Number:  
Rhif Adolgiad Y Ddalen: 1**  
**Sheet Active from:  
Dalen yn weithredol o: 03/09/2021**





© Crown copyright and database rights, 2021. OS 100023386.  
 © Hawlfraint y Goron a hawliau cronfa ddata, 2019. OS 100023386.

M:5000 Scale at A3  
 1:5000 Graddfa ar A3

**Legend / Eglurhad**

- 20 mph / mya
- Restricted Road' (30mph)  
Ffordd Gyfyngedig (30mya)
- 30 mph by Order  
30 mya drwy Orchymyn
- 40 mph / mya
- 50 mph / mya
- National Speed Limit applies  
Terfyn Cyflymder Cenedlaethol yn berthnasol
- Derestricted by Order (National Speed Limit applies)  
Heb Gyfyngiad drwy Orchymyn (Terfyn Cyflymder Cenedlaethol yn berthnasol)
- Roads subject to separate Orders  
Ffyrdd sy'n destun Gorchmynion ar wahân
- County Boundary / Ffin y Sir



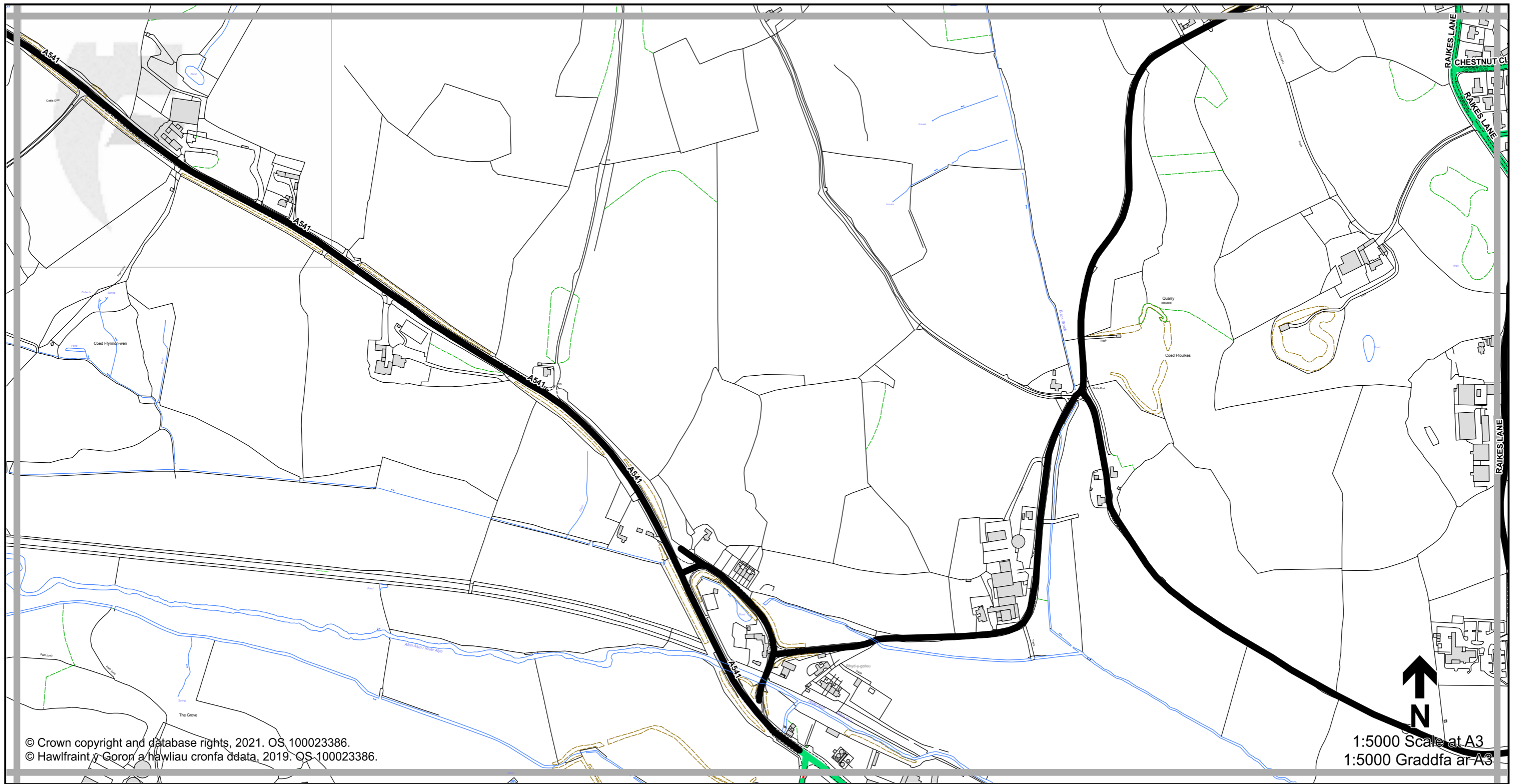
**THE FLINTSHIRE COUNTY COUNCIL (VARIOUS ROADS) (20MPH, 30MPH, 40MPH, 50MPH AND NATIONAL SPEED LIMITS. RESTRICTED AND DERESTRICTED ROADS) ORDER 2021.**

**GORCHYMYN (FFYRDD AMRYWIOL) (20MYA, 30MYA, 40MYA, 50MYA A'R TERFYNAU CYFLYMDER CENEDLAETHOL. FFYRDD CYFYNGEDIG A FFYRDD HEB GYFYNGIAD) CYNGOR SIR Y FFLINT 2021.**

**Sheet  
112  
Dalen**

**Sheet Revision Number:  
Rhif Adolgiad Y Ddalen: 1**  
**Sheet Active from:  
Dalen yn weithredol o: 03/09/2021**





**Legend / Eglurhad**

- 20 mph / mya
- Restricted Road' (30mph)  
Ffordd Gyfyngedig (30mya)
- 30 mph by Order  
30 mya drwy Orchymyn
- 40 mph / mya
- 50 mph / mya
- National Speed Limit applies  
Terfyn Cyflymder Cenedlaethol yn berthnasol
- Derestricted by Order (National Speed Limit applies)  
Heb Gyfyngiad drwy Orchymyn (Terfyn Cyflymder Cenedlaethol yn berthnasol)
- Roads subject to separate Orders  
Ffyrdd sy'n destun Gorchmynion ar wahân
- County Boundary / Ffin y Sir

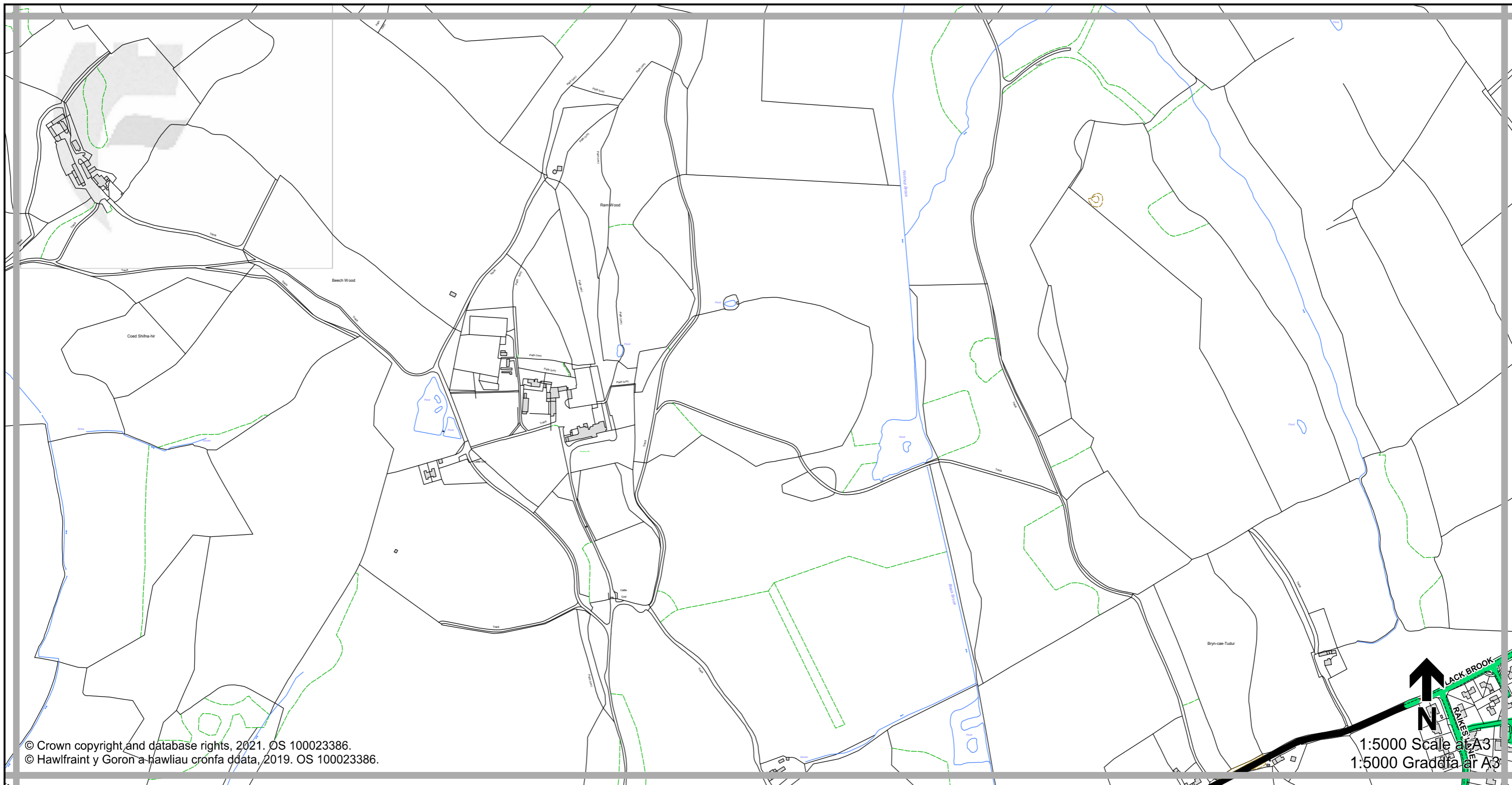


**THE FLINTSHIRE COUNTY COUNCIL (VARIOUS ROADS) (20MPH, 30MPH, 40MPH, 50MPH AND NATIONAL SPEED LIMITS. RESTRICTED AND DERESTRICTED ROADS) ORDER 2021.**

**GORCHYMYN (FFYRDD AMRYWIOL) (20MYA, 30MYA, 40MYA, 50MYA A'R TERFYNAU CYFLYMDER CENEDLAETHOL. FFYRDD CYFYNGEDIG A FFYRDD HEB GYFYNGIAD) CYNGOR SIR Y FFLINT 2021.**

**Sheet  
I13  
Dalen**

**Sheet Revision Number:  
Rhif Adolgiad Y Ddalen: 1**  
**Sheet Active from:  
Dalen yn weithredol o: 03/09/2021**



**Legend / Eglurhad**

- 20 mph / mya
- Restricted Road' (30mph)  
Ffordd Gyfyngedig (30mya)
- 30 mph by Order  
30 mya drwy Orchymyn
- 40 mph / mya
- 50 mph / mya
- National Speed Limit applies  
Terfyn Cyflymder Cenedlaethol yn berthnasol
- Derestricted by Order (National Speed Limit applies)  
Heb Gyfyngiad drwy Orchymyn (Terfyn Cyflymder Cenedlaethol yn berthnasol)
- Roads subject to separate Orders  
Ffyrdd sy'n destun Gorchmynion ar wahân
- County Boundary / Ffin y Sir



**THE FLINTSHIRE COUNTY COUNCIL (VARIOUS ROADS) (20MPH, 30MPH, 40MPH, 50MPH AND NATIONAL SPEED LIMITS. RESTRICTED AND DERESTRICTED ROADS) ORDER 2021.**

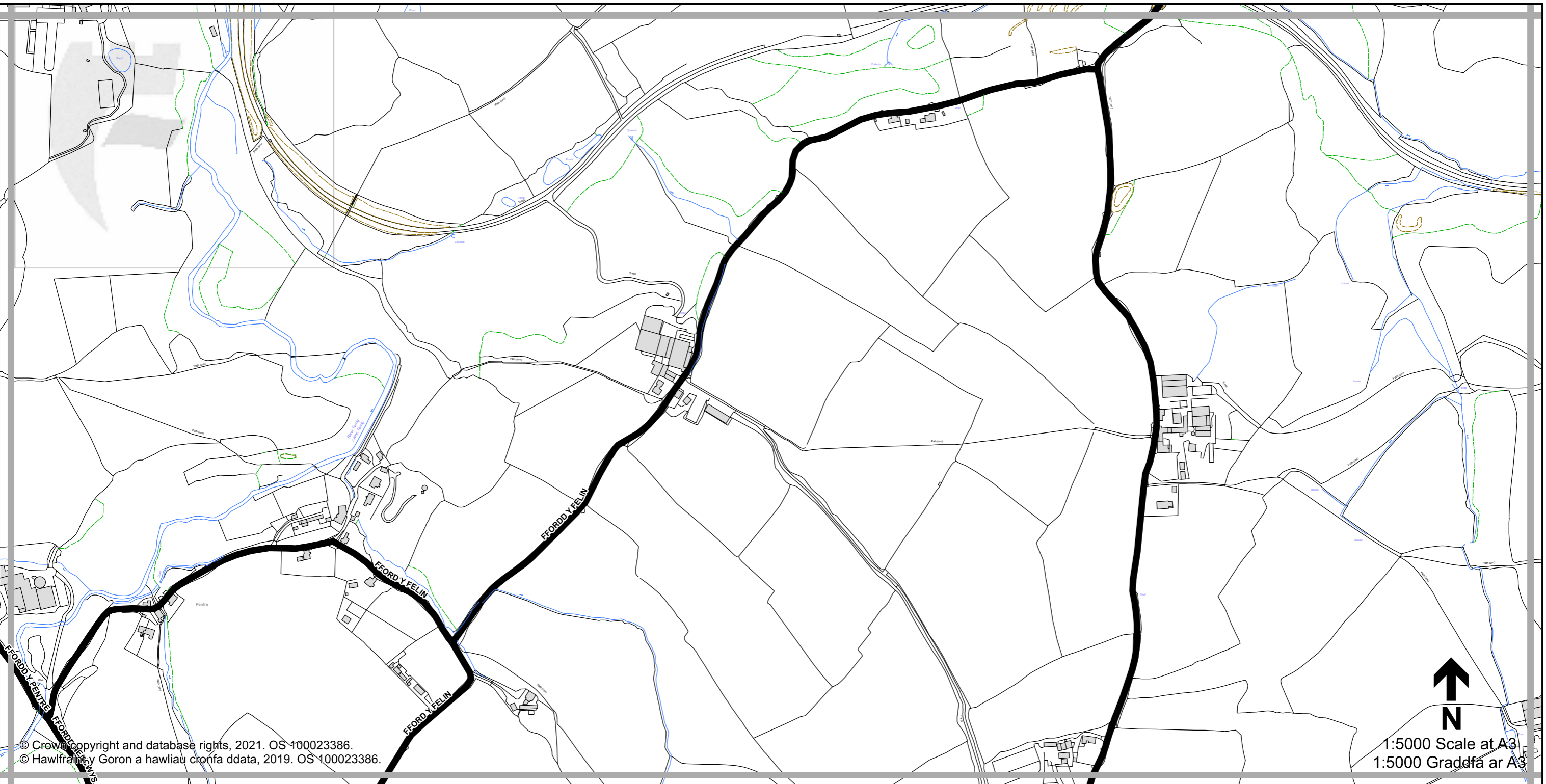
**GORCHYMYN (FFYRDD AMRYWIOL) (20MYA, 30MYA, 40MYA, 50MYA A'R TERFYNAU CYFLYMDER CENEDLAETHOL. FFYRDD CYFYNGEDIG A FFYRDD HEB GYFYNGIAD) CYNGOR SIR Y FFLINT 2021.**

**Sheet  
114  
Dalen**

**Sheet Revision Number:  
Rhif Adolgiad Y Ddalen: 1**

**Sheet Active from:  
Dalen yn weithredol o: 03/09/2021**





© Crown copyright and database rights, 2021. OS 100023386.  
 © Hawframing Goron a hawliau cronfa ddata, 2019. OS 100023386.

↑  
N  
 1:5000 Scale at A3  
 1:5000 Graddfa ar A3

**Legend / Eglurhad**

- 20 mph / mya
- Restricted Road' (30mph)  
Ffordd Gyfyngedig (30mya)
- 30 mph by Order  
30 mya drwy Orchymyn
- 40 mph / mya
- 50 mph / mya
- National Speed Limit applies  
Terfyn Cyflymder Cenedlaethol yn berthnasol
- Derestricted by Order (National Speed Limit applies)  
Heb Gyfyngiad drwy Orchymyn (Terfyn Cyflymder Cenedlaethol yn berthnasol)
- Roads subject to separate Orders  
Ffyrdd sy'n destun Gorchmynion ar wahân
- County Boundary / Ffin y Sir

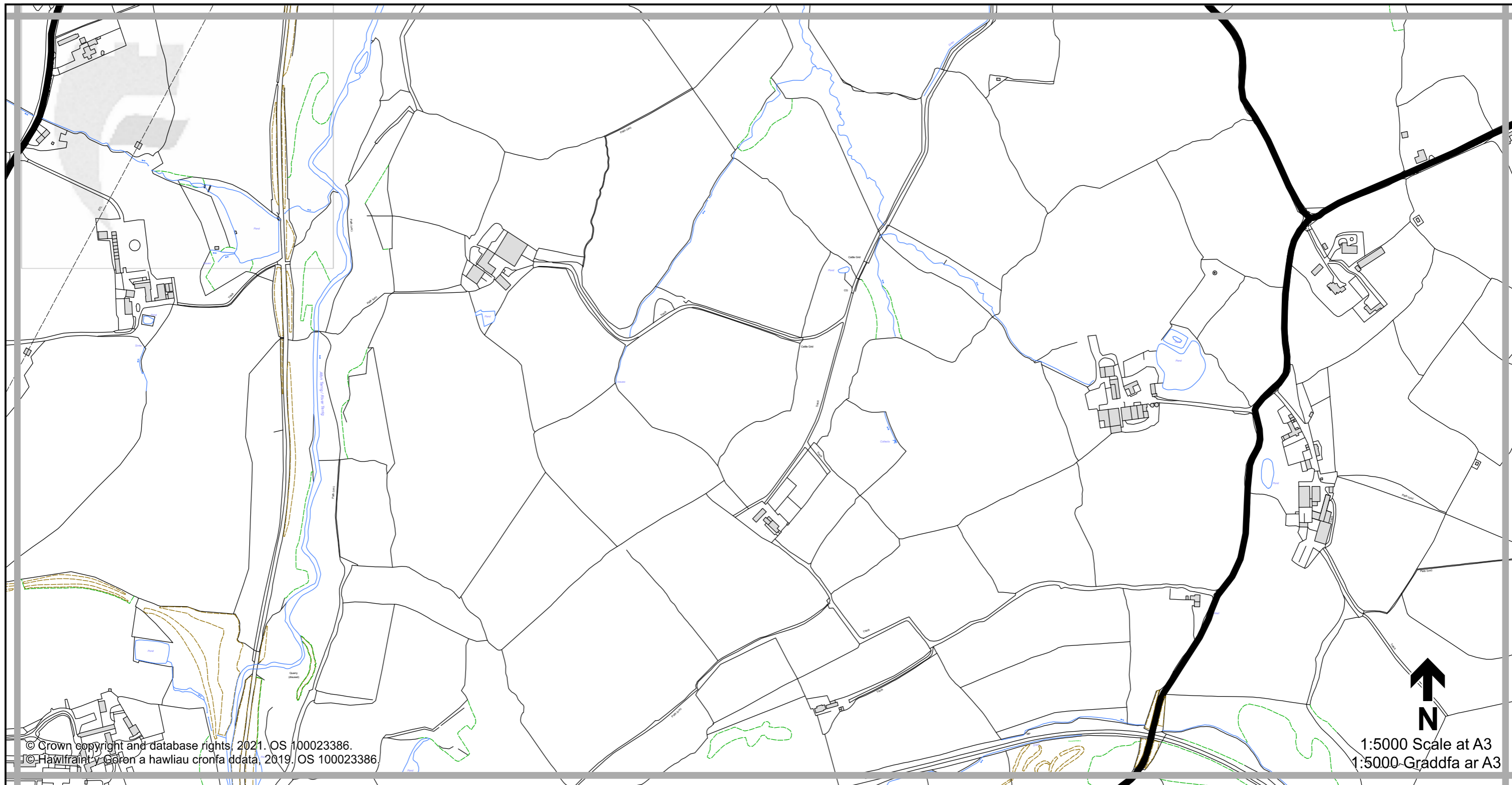


**THE FLINTSHIRE COUNTY COUNCIL (VARIOUS ROADS)  
 (20MPH, 30MPH, 40MPH, 50MPH AND NATIONAL SPEED LIMITS.  
 RESTRICTED AND DERESTRICTED ROADS) ORDER 2021.**

**GORCHYMYN (FFYRDD AMRYWIOL) (20MYA, 30MYA, 40MYA,  
 50MYA A'R TERFYNAU CYFLYMDER CENEDLAETHOL.  
 FFYRDD CYFYNGEDIG A FFYRDD HEB GYFYNGIAD)  
 CYNGOR SIR Y FFLINT 2021.**

**Sheet  
 J7  
 Dalen**

**Sheet Revision Number:  
 Rhif Adolgiad Y Ddalen: 1  
 Sheet Active from:  
 Dalen yn weithredol o: 03/09/2021**



**Legend / Eglurhad**

- 20 mph / mya
- Restricted Road' (30mph)  
Ffordd Gyfyngedig (30mya)
- 30 mph by Order  
30 mya drwy Orchymyn
- 40 mph / mya
- 50 mph / mya
- National Speed Limit applies  
Terfyn Cyflymder Cenedlaethol yn berthnasol
- Derestricted by Order (National Speed Limit applies)  
Heb Gyfyngiad drwy Orchymyn (Terfyn Cyflymder Cenedlaethol yn berthnasol)
- Roads subject to separate Orders  
Ffyrdd sy'n destun Gorchmynion ar wahân
- County Boundary / Ffin y Sir



**THE FLINTSHIRE COUNTY COUNCIL (VARIOUS ROADS)  
 (20MPH, 30MPH, 40MPH, 50MPH AND NATIONAL SPEED LIMITS.  
 RESTRICTED AND DERESTRICTED ROADS) ORDER 2021.**

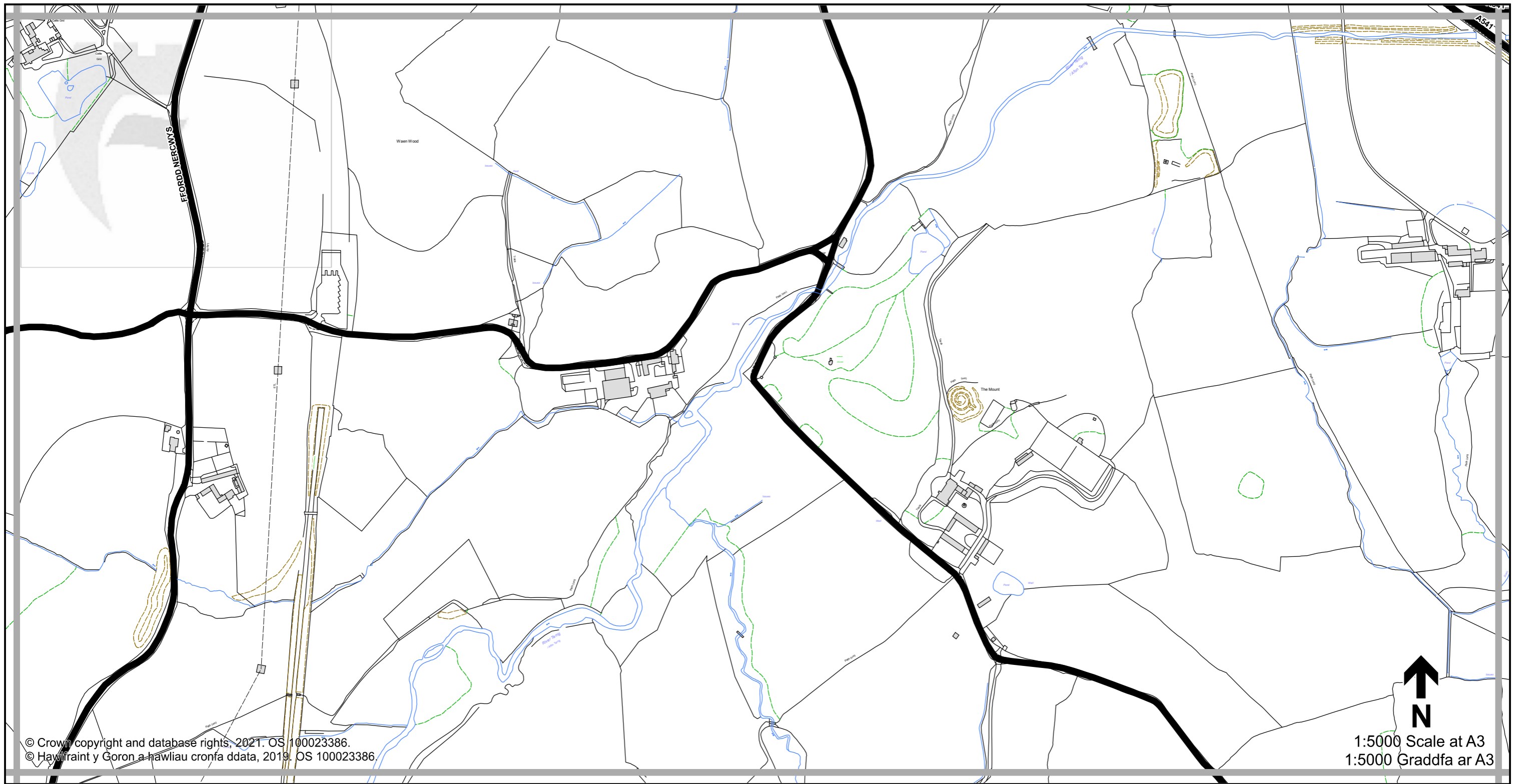
**GORCHYMYN (FFYRDD AMRYWIOL) (20MYA, 30MYA, 40MYA,  
 50MYA A'R TERFYNAU CYFLYMDER CENEDLAETHOL.  
 FFYRDD CYFYNGEDIG A FFYRDD HEB GYFYNGIAD)  
 CYNGOR SIR Y FFLINT 2021.**

**Sheet  
 J8  
 Dalen**

**Sheet Revision Number:  
 Rhif Adolgiad Y Ddalen: 1**

**Sheet Active from:  
 Dalen yn weithredol o: 03/09/2021**





**Legend / Eglurhad**

- 20 mph / mya
- Restricted Road' (30mph)  
Ffordd Gyfyngedig (30mya)
- 30 mph by Order  
30 mya drwy Orchymyn
- 40 mph / mya
- 50 mph / mya
- National Speed Limit applies  
Terfyn Cyflymder Cenedlaethol yn berthnasol
- Derestricted by Order (National Speed Limit applies)  
Heb Gyfyngiad drwy Orchymyn (Terfyn Cyflymder Cenedlaethol yn berthnasol)
- Roads subject to separate Orders  
Ffyrdd sy'n destun Gorchmynion ar wahân
- County Boundary / Ffin y Sir



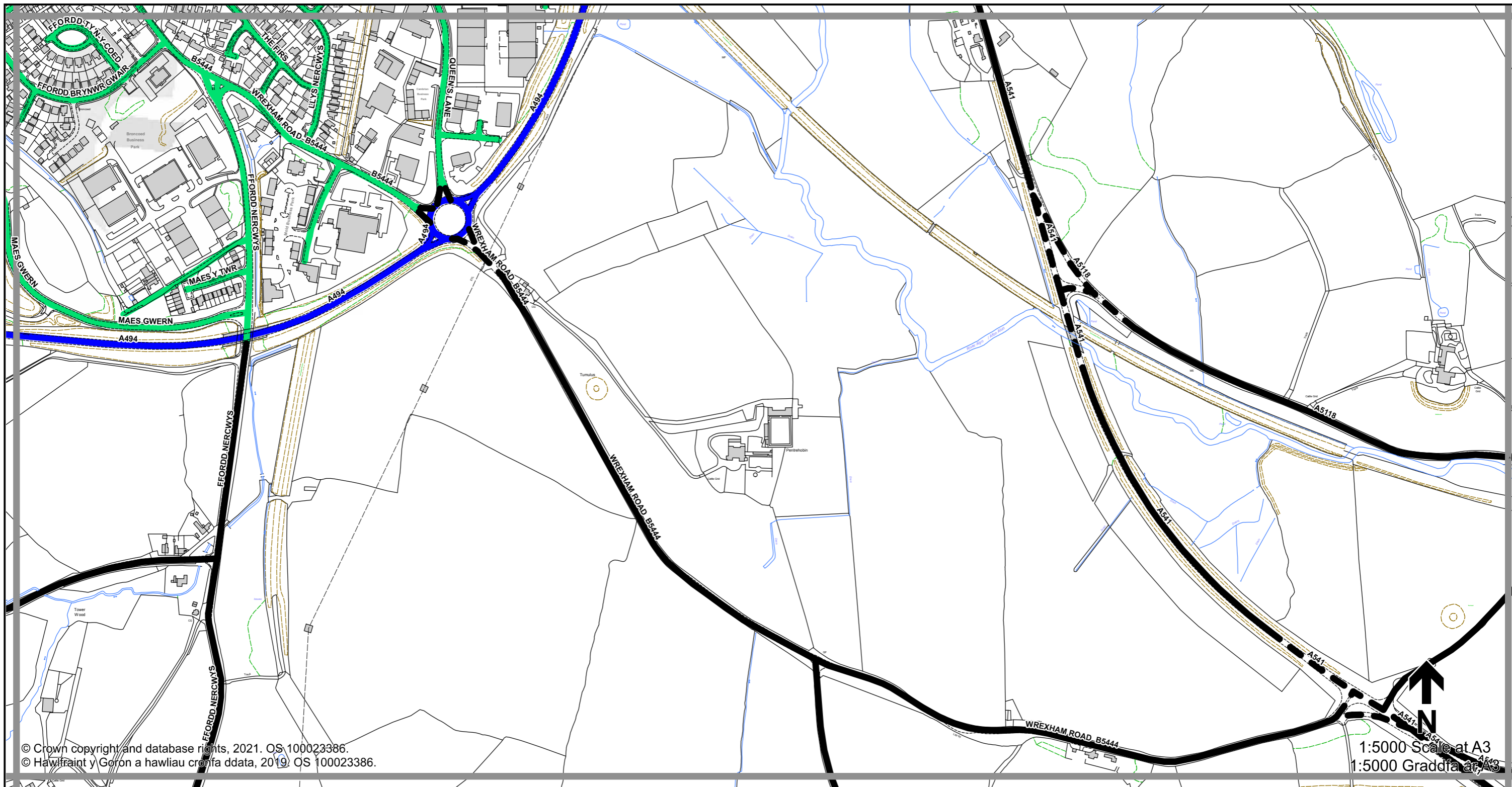
**THE FLINTSHIRE COUNTY COUNCIL (VARIOUS ROADS)  
 (20MPH, 30MPH, 40MPH, 50MPH AND NATIONAL SPEED LIMITS.  
 RESTRICTED AND DERESTRICTED ROADS) ORDER 2021.**

**GORCHYMYN (FFYRDD AMRYWIOL) (20MYA, 30MYA, 40MYA,  
 50MYA A'R TERFYNAU CYFLYMDER CENEDLAETHOL.  
 FFYRDD CYFYNGEDIG A FFYRDD HEB GYFYNGIAD)  
 CYNGOR SIR Y FFLINT 2021.**

**Sheet  
 J9  
 Dalen**

**Sheet Revision Number:  
 Rhif Adolgiad Y Ddalen: 1**

**Sheet Active from:  
 Dalen yn weithredol o: 03/09/2021**



**Legend / Eglurhad**

- 20 mph / mya
- Restricted Road' (30mph)  
Ffordd Gyfyngedig (30mya)
- 30 mph by Order  
30 mya drwy Orchymyn
- 40 mph / mya
- 50 mph / mya
- National Speed Limit applies  
Terfyn Cyflymder Cenedlaethol yn berthnasol
- Derestricted by Order (National Speed Limit applies)  
Heb Gyfyngiad drwy Orchymyn (Terfyn Cyflymder Cenedlaethol yn berthnasol)
- Roads subject to separate Orders  
Ffyrdd sy'n destun Gorchmynion ar wahân
- County Boundary / Ffin y Sir



**THE FLINTSHIRE COUNTY COUNCIL (VARIOUS ROADS) (20MPH, 30MPH, 40MPH, 50MPH AND NATIONAL SPEED LIMITS. RESTRICTED AND DERESTRICTED ROADS) ORDER 2021.**

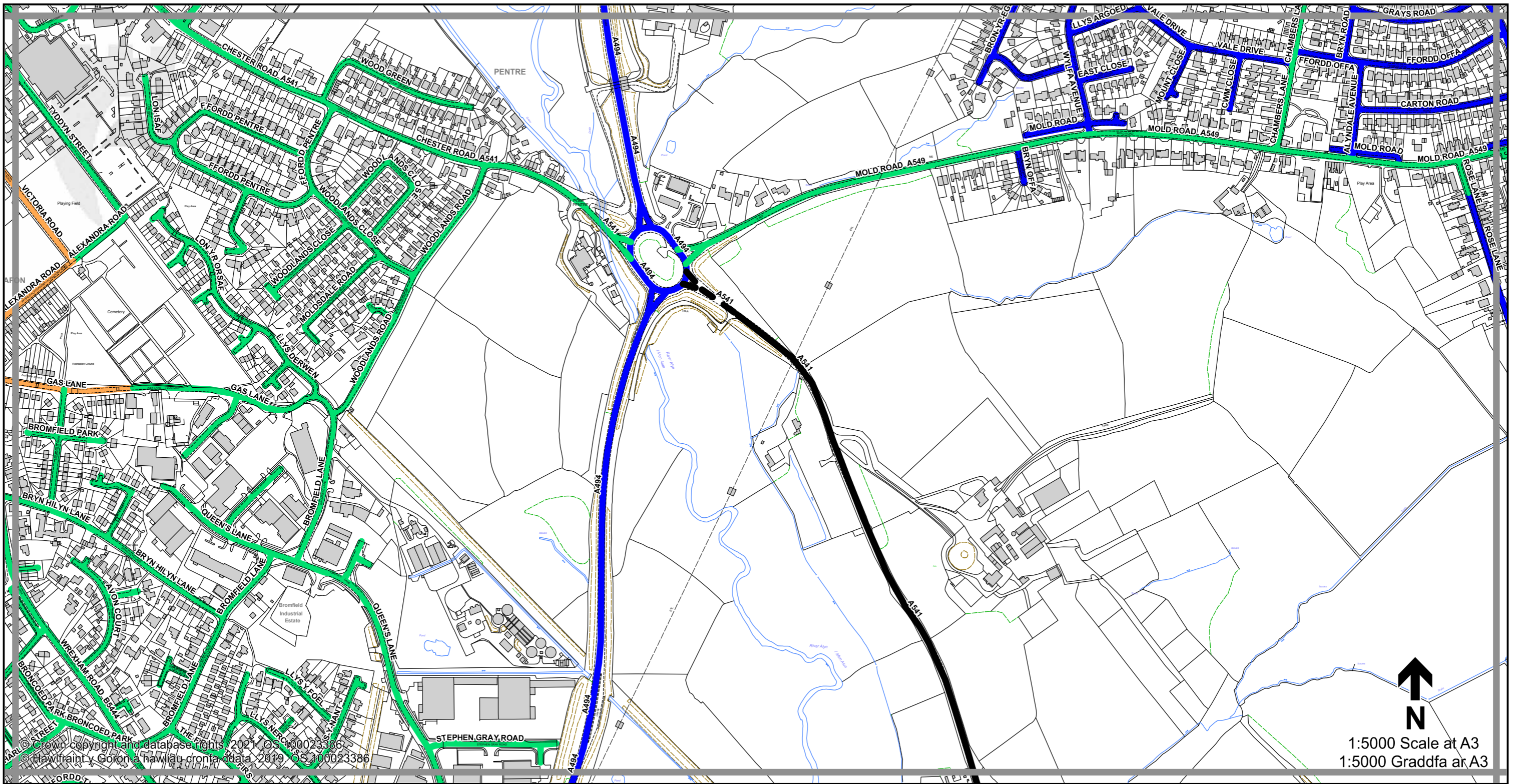
**GORCHYMYN (FFYRDD AMRYWIOL) (20MYA, 30MYA, 40MYA, 50MYA A'R TERFYNAU CYFLYMDER CENEDLAETHOL. FFYRDD CYFYNGEDIG A FFYRDD HEB GYFYNGIAD) CYNGOR SIR Y FFLINT 2021.**

**Sheet  
J10  
Dalen**

**Sheet Revision Number:  
Rhif Adolgiad Y Ddalen: 1**

**Sheet Active from:  
Dalen yn weithredol o: 03/09/2021**





**Legend / Eglurhad**

- 20 mph / mya
- Restricted Road' (30mph)  
Ffordd Gyfyngedig (30mya)
- 30 mph by Order  
30 mya drwy Orchymyn
- 40 mph / mya
- 50 mph / mya
- National Speed Limit applies  
Terfyn Cyflymder Cenedlaethol yn berthnasol
- Derestricted by Order (National Speed Limit applies)  
Heb Gyfyngiad drwy Orchymyn (Terfyn Cyflymder Cenedlaethol yn berthnasol)
- Roads subject to separate Orders  
Ffyrdd sy'n destun Gorchmynion ar wahân
- County Boundary / Ffin y Sir



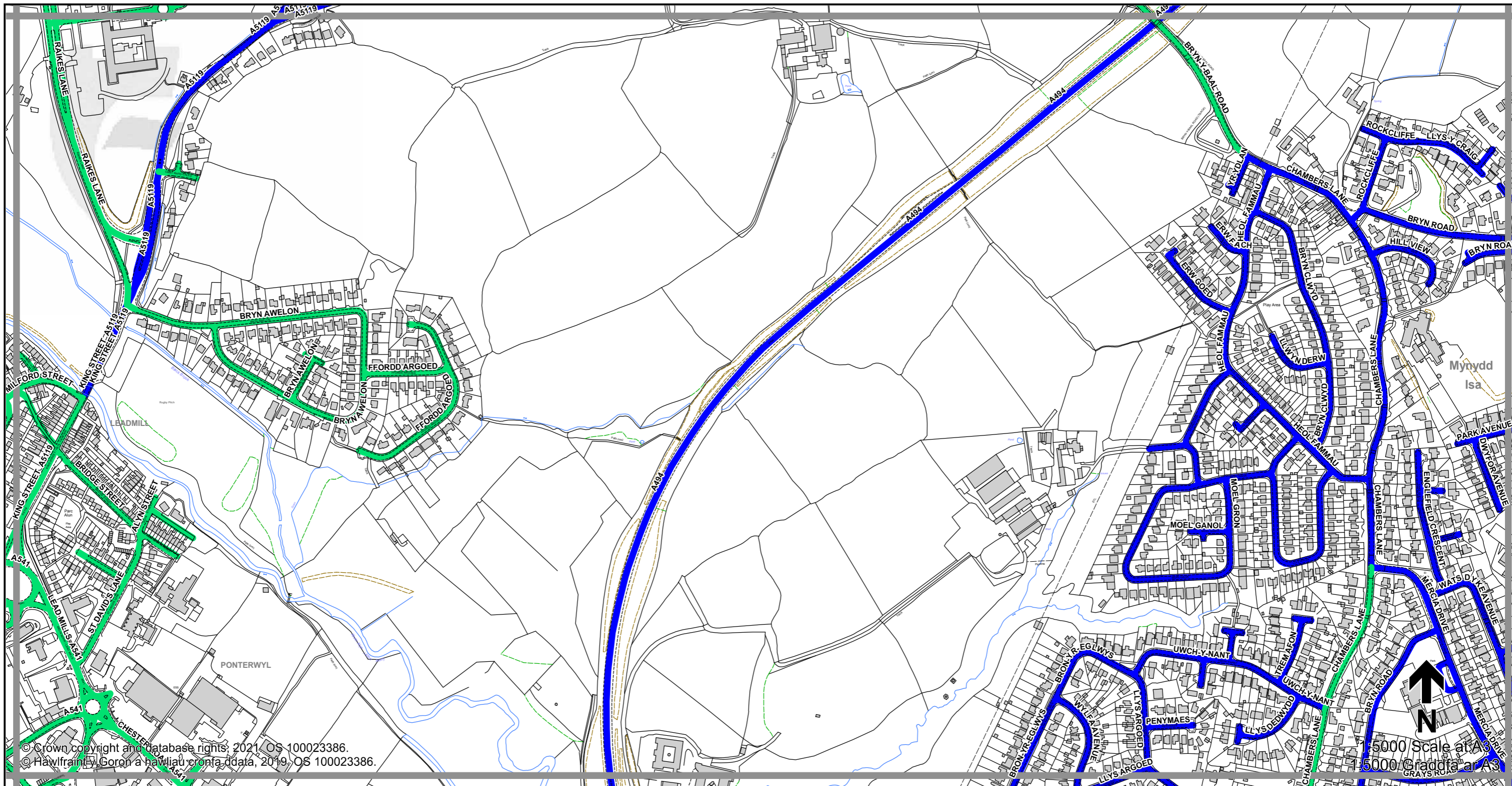
**THE FLINTSHIRE COUNTY COUNCIL (VARIOUS ROADS) (20MPH, 30MPH, 40MPH, 50MPH AND NATIONAL SPEED LIMITS. RESTRICTED AND DERESTRICTED ROADS) ORDER 2021.**

**GORCHMYN (FFYRDD AMRYWIOL) (20MYA, 30MYA, 40MYA, 50MYA A'R TERFYNAU CYFLYMDER CENEDLAETHOL. FFYRDD CYFYNGEDIG A FFYRDD HEB GYFYNGIAD) CYNGOR SIR Y FFLINT 2021.**

**Sheet  
J11  
Dalen**

**Sheet Revision Number:  
Rhif Adolgiad Y Dalen: 1**  
**Sheet Active from:  
Dalen yn weithredol o: 03/09/2021**





**Legend / Eglurhad**

- 20 mph / mya
- Restricted Road' (30mph)  
Ffordd Gyfyngedig (30mya)
- 30 mph by Order  
30 mya drwy Orchymyn
- 40 mph / mya
- 50 mph / mya
- National Speed Limit applies  
Terfyn Cyflymder Cenedlaethol yn berthnasol
- Derestricted by Order (National Speed Limit applies)  
Heb Gyfyngiad drwy Orchymyn (Terfyn Cyflymder Cenedlaethol yn berthnasol)
- Roads subject to separate Orders  
Ffyrdd sy'n destun Gorchmynion ar wahân
- County Boundary / Ffin y Sir



**THE FLINTSHIRE COUNTY COUNCIL (VARIOUS ROADS) (20MPH, 30MPH, 40MPH, 50MPH AND NATIONAL SPEED LIMITS. RESTRICTED AND DERESTRICTED ROADS) ORDER 2021.**

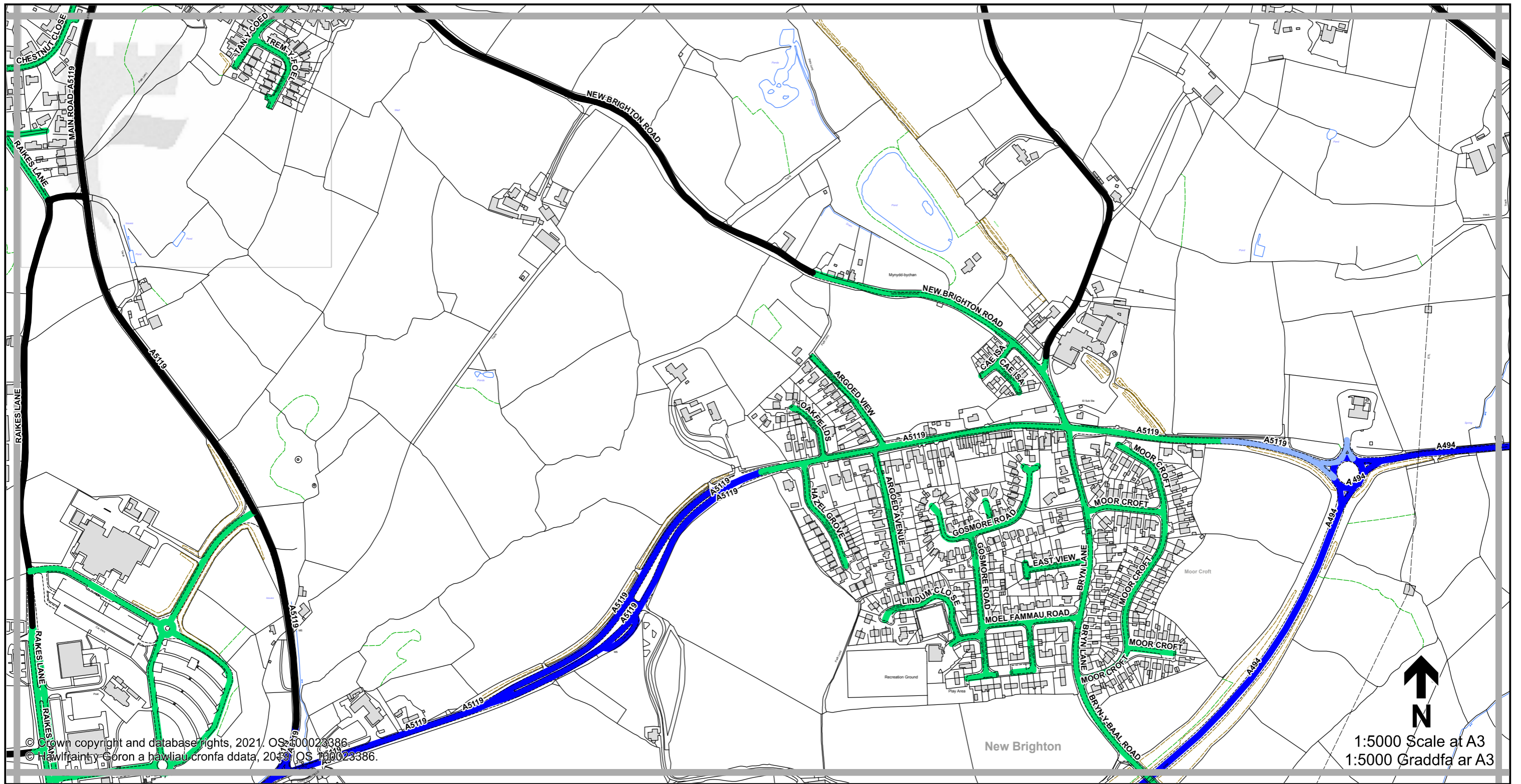
**GORCHYMYN (FFYRDD AMRYWIOL) (20MYA, 30MYA, 40MYA, 50MYA A'R TERFYNAU CYFLYMDER CENEDLAETHOL. FFYRDD CYFYNGEDIG A FFYRDD HEB GYFYNGIAD) CYNGOR SIR Y FFLINT 2021.**

**Sheet  
J12  
Dalen**

Sheet Revision Number:  
Rhif Adolgiad Y Ddalen: **1**

Sheet Active from:  
Dalen yn weithredol o: **03/09/2021**














© Crown copyright and database rights, 2021. OS 100023386  
 © Hawlfraint y Goron a hawliau cronfa ddata, 2021. OS 100023386.

New Brighton

1:5000 Scale at A3  
 1:5000 Graddfa ar A3

**Legend / Eglurhad**

-  20 mph / mya
-  Restricted Road' (30mph)  
Ffordd Gyfyngedig (30mya)
-  30 mph by Order  
30 mya drwy Orchymyn
-  40 mph / mya
-  50 mph / mya
-  National Speed Limit applies  
Terfyn Cyflymder Cenedlaethol yn berthnasol
-  Derestricted by Order (National Speed Limit applies)  
Heb Gyfyngiad drwy Orchymyn (Terfyn Cyflymder Cenedlaethol yn berthnasol)
-  Roads subject to separate Orders  
Ffyrdd sy'n destun Gorchmynion ar wahân
-  County Boundary / Ffin y Sir



**THE FLINTSHIRE COUNTY COUNCIL (VARIOUS ROADS) (20MPH, 30MPH, 40MPH, 50MPH AND NATIONAL SPEED LIMITS. RESTRICTED AND DERESTRICTED ROADS) ORDER 2021.**

**GORCHMYN (FFYRDD AMRYWIOL) (20MYA, 30MYA, 40MYA, 50MYA A'R TERFYNAU CYFLYMDER CENEDLAETHOL. FFYRDD CYFYNGEDIG A FFYRDD HEB GYFYNGIAD) CYNGOR SIR Y FFLINT 2021.**

**Sheet J13 Dalen**

Sheet Revision Number: **1**  
 Rhif Adolgiad Y Ddalen:

Sheet Active from: **03/09/2021**  
 Dalen yn weithredol o:

