

Notice of Proposal

A5026 HOLWAY ROAD AND A5026 WHITFORD STREET, HOLYWELL PROPOSED PROHIBITION OF WAITING AT ANY TIME AND PROPOSED REVOCATION OF WAITING AT ANY TIME

Flintshire County Council propose to make an Order in exercise of its powers under the Road Traffic Regulation Act 1984, the Traffic Management Act 2004, Part IV of Schedule 9 and all other enabling powers, the effect of which will be to amend The Flintshire County Council (Prohibition and Restriction of Waiting and Loading and Parking Places) (Civil Enforcement and Consolidation) Order 2013, so as to :-

1. Introduce 'No Waiting at Any Time' restrictions: -
 - a. On the southwest side of the A5026 Holway Road, Holywell, near to the A5026 Whitford Street junction.
2. Revoke the existing 'No Waiting at Any Time' restrictions: -
 - a. At various locations on the southwest side of A5026 Whitford Street, Holywell.

In all other respects the present provisions of the 'The Flintshire County Council (Prohibition and Restriction of Waiting and Loading and Parking Places) (Civil Enforcement and Consolidation) Order 2013' will remain in force.

A copy of the Notice, the proposed Order, plans showing the roads affected by the proposal and a statement of the Council's reasons for proposing to make the Order, may be inspected during normal opening hours at Flintshire Connects, 24 High Street, Holywell CH8 7LH. The documents will also be available to be viewed on our website at www.Flintshire.gov.uk > Resident > Roads, Streets and Travel > Traffic Regulation Orders or you can request a copy of the documents by emailing Streetscene@flintshire.gov.uk or by calling 01352701234.

Objections to the proposed Order, together with the grounds on which they are made, should be sent in writing to the undersigned by Friday 05th July 2024 or by emailing transportstrategyconsultation@flintshire.gov.uk quoting reference SS/TRO/JB/67



Katie Wilby,
Chief Officer (Streetscene and Transportation),
County Hall,
Mold,
Flintshire.
CH7 6NR.
Friday 14th June 2024.

THE FLINTSHIRE COUNTY COUNCIL
A5026 HOLWAY ROAD AND A5026 WHITFORD STREET,
HOLYWELL
(PROHIBITION AND RESTRICTION OF WAITING
AND LOADING AND PARKING PLACES)
(CIVIL ENFORCEMENT AND CONSOLIDATION) (AMENDMENT
NO. 67) ORDER 202-

Katie Wilby,
Chief Officer (Streetscene & Transportation),
County Hall,
Mold,
Flintshire,
CH7 6NF

THE FLINTSHIRE COUNTY COUNCIL

A5026 HOLWAY ROAD AND A5026 WHITFORD STREET, HOLYWELL

(PROHIBITION AND RESTRICTION OF WAITING

AND LOADING AND PARKING PLACES)

(CIVIL ENFORCEMENT AND CONSOLIDATION) (AMENDMENT NO. 67) ORDER 202-

Flintshire County Council in exercise of its powers under sections 1 (1), 2 (1)(2), 4 (2)(3) and Part IV of Schedule 9 of the Road Traffic Regulation Act 1984 (“the Act of 1984”) as amended, the Traffic Management Act 2004 (“the 2004 Act”) and of all other enabling powers and after consultation with the Chief Officer of Police in accordance with Part III of Schedule 9 to the Act of 1984, hereby makes the following Order:-

SECTION 1 – PRELIMINARY

Citation and commencement

1. This Order shall come into operation on the XXth XXX 202- and may be cited as The Flintshire County Council, A5026 Holway Road and A5026 Whitford Street, Holywell (Prohibition and Restriction of Waiting and Loading and Parking Places) (Civil Enforcement and Consolidation) (Amendment No. 67) Order 202-
2. With effect from the date set out in Article 1 above, Map Schedules Y46 Sheet Revision No: 3, replaces Map Schedules Y46 Sheet Revision No: 2 and Map Schedules Y45 Sheet Revision No: 2, replaces Map Schedules Y46 Sheet Revision No: 1 respectively and all other map schedules together with the before mentioned Map Schedules and plans referred to in the Schedules to this Order are incorporated into The Flintshire County Council (Prohibition and Restriction of Waiting and Loading and Parking Places) (Civil Enforcement and Consolidation) Order 2013.
3. The interpretation Act 1978 shall apply for the interpretation on this Order as it applies for the interpretation of an Act of Parliament
4. In this Order, except where otherwise stated, any reference to a numbered Article or Schedule is a reference to the Article or Schedule bearing that number and any reference to a plan is reference to a plan incorporated into this order.

SCHEDULE 1

No Waiting at Any Time

Holywell

Road Name	Map Schedule	Sheet Revision
A5026 Holway Road	Y46	3 (which revokes revision Sheet 2 from the 2013 Order)
A5026 Holway Road	Y45	2 (which revokes revision Sheet 1 from the 2013 Order)

SCHEDULE 2

Revocation of No Waiting at Any Time

Holywell

Road Name	Map Schedule	Sheet Revision
A5026 Whitford Street	Y46	3 (which revokes revision Sheet 2 from the 2013 Order)

THE COMMON SEAL of)
FLINTSHIRE COUNTY COUNCIL)
was hereunto affixed)
this xxth day of xxxx 202-)
in the presence of:-)

CHAIRMAN

CHIEF OFFICER (GOVERNANCE)

LEGAL SERVICES MANAGER

SENIOR SOLICITOR

A5026 HOLWAY ROAD AND WHITFORD STREET, HOLYWELL

PROPOSED PROHIBITION OF WAITING AT ANY TIME AND REVOCATION OF WAITING AT ANY TIME

Statement of Reasons for Proposing to Make the Order

A successful bid was made to the Welsh Government and as such Flintshire County Council have been successful in obtaining funding to implement substantial safety measures in the surrounding area of Ysgol Gwenffrwd and St Winefrides School.

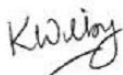
As part of this, Flintshire County Council propose to introduce No Waiting at Any Time restrictions (double yellow lines) and the removal of sections of No Waiting at Any Time restrictions (double yellow lines), in the roads as listed above.

The Introduction of proposed No Waiting At Any Time restrictions, will improve safety for pedestrians and all road users through the removal of parked vehicles at key locations. It will also assist in the free flow of traffic and maintain visibility in the vicinity of the A5026 Holway Road with the A5026 Whitford Street junction.

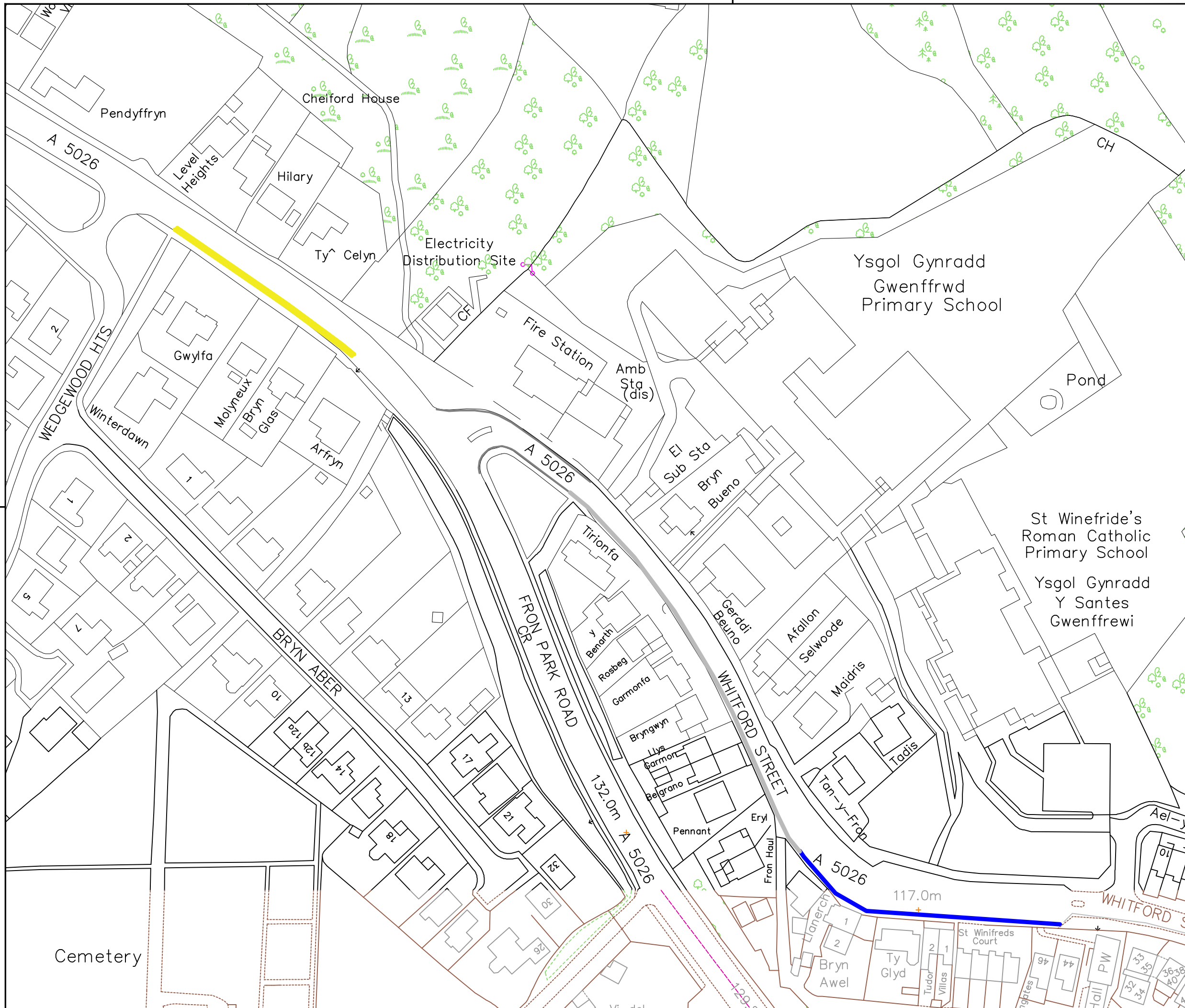
The removal of No Waiting at Any Time restrictions on the A5026 Whitford Street, will legalise the existing illegal parking arrangements, whereby vehicles are parking behind the existing double yellow lines, which is an offence.

In the interests of road safety, the proposals are necessary to avoid danger to people or other traffic using the road or preventing danger arising.


The proposals are detailed in the Public Notice and in the proposed Order.




Katie Wilby,
Chief Officer (Streetscene and Transportation),
County Hall,
Mold,
Flintshire.
CH7 6NR.
Friday 14th June 2024.



Key

 Arfaethdig Dim Aros Ar Unrhyw Adeg
Llinell felen ddwbl / Double Yellow Line
Proposed No Waiting at Any Time

 Dim Aros Ar Unrhyw Adeg Llinell felen
ddwbl / Double Yellow Line Existing No
Waiting at Any Time to be removed

BASED UPON VARIOUS ORDNANCE SURVEY MAPS WITH THE PERMISSION OF THE CONTROLLER OF HM STATIONARY OFFICE. CROWN COPYRIGHT RESERVED LICENSE NUMBER LA 100023386L FLINTSHIRE COUNTY COUNCIL, COUNTY HALL, MOLD.

PRELIMINARY	APPROVAL	CONSTRUCTION
-------------	----------	--------------

Ph/Rev.	Revision Details	Rev.by	Chk.by	Date

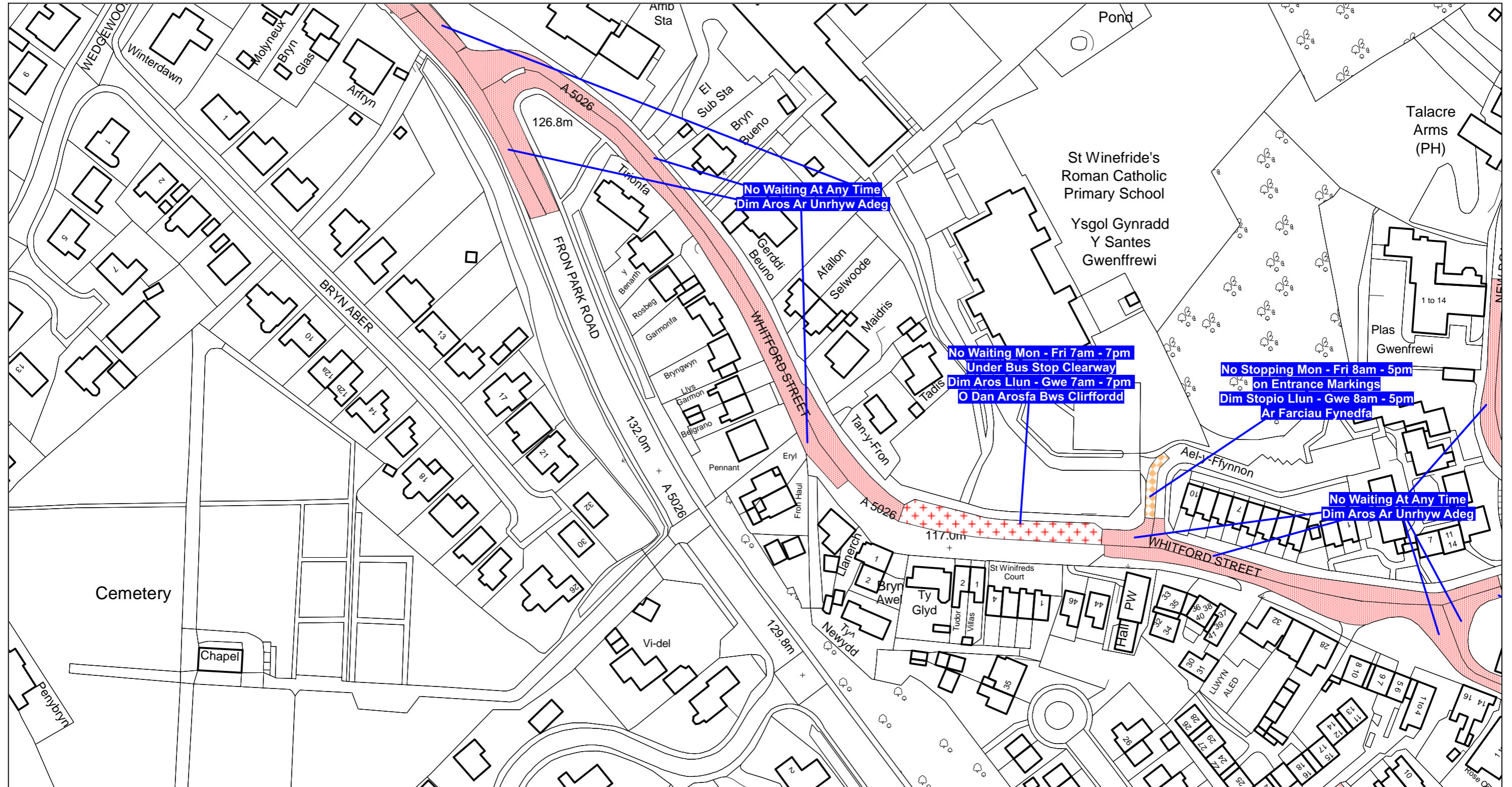


Katie Wilby
Chief Officer (Streetscene and Transportation)
Pŵl Swyddog (Gwasanaethau Stryd a Thrafforddi)

Project:
**A5026 Holway Road and Whitford Street
Holywell**
**Ar Unrhyw Adeg
Waiting Restrictions**

Flintshire County Council - Environment Directorate, County Hall 1, Mold CH7 6NF			
Contact Name:	Telephone: 01352 703264		
Drawn by: CE	Fax No: 01352 70		
Checked by:	Date: 2024	Sheet 1 of 1	
Scales at A1: NTS	Drawing No:	Phase/Rev:	

AREA CODE: Y46
COD ARDAL: Y46



Scale: 1:1250

Graddfa: 1:1250

This map is reproduced from Ordnance Survey material with the permission of Ordnance Survey on behalf of the Controller of Her Majesty's Stationary Office ©Crown Copyright. Unauthorised reproduction infringes Crown Copyright and may lead to prosecution or civil proceedings. Licence No. 100023386

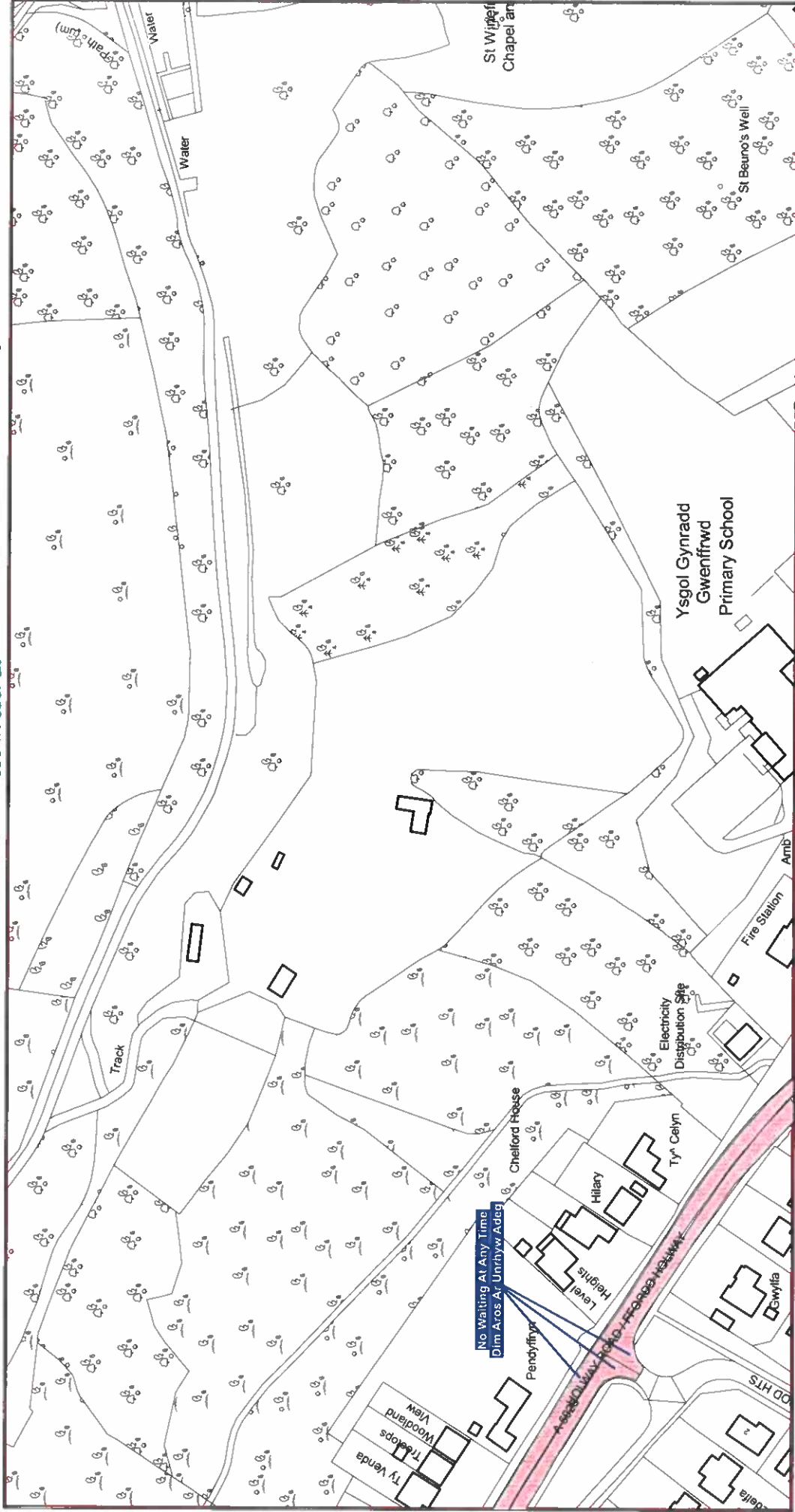
The Flintshire County Council
(Prohibition and Restriction of Waiting and Loading and Parking Places)
(Civil Enforcement and Consolidation) (Amendment No 67) Order 20xx

Flintshire County Council
Environment Directorate
County Hall
Mold
CH7 6NF

Atgynhychir y map hwn o ddeunydd yr Ordnance Survey gyda chaniatad yr Ordnance Survey ar ran Rheolwr Llyfrfa Ei Mawrhydi ©Hawlfraint y Goron. Mae atgynhychu heb ganiatad yn torri hawlfraint y Goron a gall hyn arwain at erlyniad neu achos sifil. Rhif trwydded 100023386

Gorchymyn Cyngor Sir Y Fflint
(Gwahardd a Chyfyngu Aros a Llwytho a Mannau Parcio)
(Gorfodi Sifil a Chydygyfnerthu) (Gwelliant 67) 20xx

Cyngor Sir Y Fflint
Cyfarwyddiaeth yr Amgylchedd
Neuadd Y Sir
Yr Wyddgrug
CH7 6NF



Scale: 1:1250
Graddfa: 1:1250

This map is reproduced from Ordnance Survey material with the permission of Ordnance Survey on behalf of the Controller of Her Majesty's Stationary Office © Crown Copyright. Unauthorised reproduction infringes Crown Copyright and may lead to prosecution or civil proceedings. Licence No. 1000/23386

Atgynhychir y map hwn a ddeunydd yr Ordnance Survey gyda chofreithnau'r Ordnance Survey ar ran Rheolwr Llyfrau El Meistr ydi Chwefraint y Goron. Mas atgynhychu heb ganiadau yn torri haeirfain y Goron a gall'nyn arwain at erlyniad neu achos sifil. Rhif ewydded 100023386

The Flintshire County Council
(Prohibition and Restriction of Waiting and Loading and Parking Places)
(Civil Enforcement and Consolidation) (Amendment No 67) Order 20xx

Gorchymyn Cyngor Sir Y Fflint
(Gwahardd a Chyfyngu Aros a Llwytho a Mannau Parcio)
(Gorfodi Sifil a Chydyfnerthu) (Gwelliant 67) 20xx

Flintshire County Council
Environment Directorate
County Hall
Mold
CH7 6NF

Cyngor Sir Y Fflint
Cyfarwyddiaeth yr Amgylchedd
Neuadd Y Sir
Yr Wyddgrug
CH7 6NF