

## NOTICE OF PROPOSAL

### **THE FLINTSHIRE COUNTY COUNCIL (VARIOUS ROADS) (20MPH, 30MPH, 40MPH, 50MPH AND NATIONAL SPEED LIMITS. RESTRICTED AND DERESTRICTED ROADS) (B5444 WREXHAM ROAD, MAES GWERN, MOLD BUSINESS PARK AND FFORDD NERCWYS, MOLD) (30MPH SPEED LIMIT) (AMENDMENT NO. 9) ORDER 202-**

Flintshire County Council propose to make an Order in exercise of its powers under Sections 82 (2) (a) and 84 of the Road Traffic Regulation Act 1984 and Part IV of Schedule 9 to the Act and of all other enabling powers, the effect of which will be to amend The Flintshire County Council (Various Roads) (20mph, 30mph, 40mph, 50mph and National Speed Limits. Restricted and Derestricted Roads) Order 2023, so as to impose:

a) A speed limit of 30mph on:-

**B5444 Wrexham Road, Mold:** from a point 17 metres south east of its junction with Bromfield Lane, to the A494 Bromfield Roundabout.

**Maes Gwern, Mold:** from its junction with Ffordd Nercwys, for its entire length.

**Ffordd Nercwys, Mold:** From its junction with the B5444 Wrexham Road, to a point 43 metres south of its junction with Maes Gwern, Mold.

**Mold Business Park, Mold:** from its junction with the B5444 Wrexham Road, for its entire length.

In all other respects the present provisions of The Flintshire County Council (Various Roads) (20mph, 30mph, 40mph, 50mph and National Speed Limits. Restricted and Derestricted Roads) Order 2023 will remain in force.

A copy of the Notice, the proposed Order, Map Schedules showing the roads affected by the proposal and a statement of the Council's reasons for proposing to make the Order, may be inspected during normal opening hours at Flintshire Connects, Mold Library, Earl Road Mold CH7 1AP during opening hours or they may be viewed on our website at [www.Flintshire.gov.uk](http://www.Flintshire.gov.uk) > Resident > Roads, Streets and Travel > Traffic Regulation Orders or you can request a copy of the documents by emailing [Streetscene@flintshire.gov.uk](mailto:Streetscene@flintshire.gov.uk) or by calling 01352701234.

Objections to the proposed Order, together with the grounds on which they are made, should be sent in writing to the undersigned at the address below or by emailing [transportstrategyconsultation@flintshire.gov.uk](mailto:transportstrategyconsultation@flintshire.gov.uk) (quoting reference SS/JB/RL/30mph/09) by Friday 13<sup>th</sup> December 2024.

Dated this Friday 22<sup>th</sup> day of November 2024



Katie Wilby, Chief Officer (Streetscene & Transportation), County Hall, Mold, Flintshire. CH7 6NF

---

**THE FLINTSHIRE COUNTY COUNCIL**

**B5444 WREXHAM ROAD, MAES GWERN, MOLD BUSINESS  
PARK AND Ffordd Nercwys, Mold**

**(VARIOUS ROADS) (20MPH, 30MPH, 40MPH, 50MPH AND  
NATIONAL SPEED LIMITS. RESTRICTED AND DERESTRICTED  
ROADS)**

**(AMENDMENT NO. 9) ORDER 202-**

---

**Katie Wilby,  
Chief Officer (Streetscene & Transportation),  
County Hall,  
Mold,  
Flintshire,  
CH7 6NF**

**THE FLINTSHIRE COUNTY COUNCIL**

**B5444 WREXHAM ROAD, MAES GWERN, MOLD BUSINESS PARK AND FFORDD  
NERCWYS, MOLD**

**(VARIOUS ROADS) (20MPH, 30MPH, 40MPH, 50MPH AND NATIONAL SPEED LIMITS.**

**RESTRICTED AND DERESTRICTED ROADS)**

**(AMENDMENT NO. 9) ORDER 202-**

The Flintshire County Council (hereinafter referred to as “the Council”) in exercise of its powers under Sections 82 (2) (a) and 84 and Part IV of Schedule 9 to the Road Traffic Regulation Act 1984 (hereinafter referred to as the “Act of 1984”) and all other enabling powers and after consultation with the Chief Officer of Police in accordance with Part III of Schedule 9 to the Act of 1984, hereby makes the following Order:

**SECTION 1 – PRELIMINARY**

**Citation and commencement**

1. This Order shall come into operation on the xx<sup>th</sup> xx 202- and may be cited as (THE FLINTSHIRE COUNTY COUNCIL, B5444 WREXHAM ROAD, MAES GWERN, MOLD BUSINESS PARK AND FFORDD NERCWYS, MOLD. (VARIOUS ROADS) (20MPH, 30MPH, 40MPH, 50MPH AND NATIONAL SPEED LIMITS. RESTRICTED AND DERESTRICTED ROADS) (AMENDMENT NO. 9) ORDER 202-

**General Provisions**

2. The Interpretation Act 1978 shall apply for the interpretation of this Order as it applies for the interpretation of an Act of Parliament.
3. In this Order, except where otherwise stated, any reference to a numbered Article or to the Schedule is a reference to the Article bearing that number and to the Schedule in this Order.
4. The length of roads specified in the Schedule to this Order, shall cease to be Restricted Roads for the purposes of Section 81 of the Act of 1984
5. No person shall drive any motor vehicle at a speed exceeding 30 miles per hour on the roads specified in the Schedule to this Order.

6. With effect from the date set out in Article 1 above, Map Schedule J10, J11 and I10 Sheet Revision No: 2 which is incorporated in this Order, replaces Map Schedule J10, J11 and I10, Sheet Revision 1, in The Flintshire County Council (Various Roads) (20mph, 30mph, 40mph, 50mph and National Speed Limits. Restricted and Derestricted Roads) Order 2023, in respect of the roads specified in the Schedule to this Order.

**SCHEDULE**  
**30MPH**

**B5444 Wrexham Road, Maes Gwern, Mold Business Park and Ffordd Nercwys**

Road Name	Map Schedule	Sheet Revision
B5444 Wrexham Road	J10	2 (which revokes revision Sheet 1 from the 2023 Order
	J11	2 (which revokes revision Sheet 1 from the 2023 Order
Maes Gwern	J10	2 (which revokes revision Sheet 1 from the 2023 Order
	I10	2 (which revokes revision Sheet 1 from the 2023 Order
Ffordd Nercwys	J10	2 (which revokes revision Sheet 1 from the 2023 Order
Mold Business Park	J10	2 (which revokes revision Sheet 1 from the 2023 Order

**THE COMMON SEAL** of )  
**FLINTSHIRE COUNTY COUNCIL** )  
 was hereunto affixed )  
 this xx<sup>th</sup> day of xxxx 202- )  
 in the presence of:- )

**CHAIRMAN**

**LEGAL SERVICES MANAGER**

**SENIOR SOLICITOR**

**CHIEF OFFICER GOVERNANCE**

**THE FLINTSHIRE COUNTY COUNCIL (VARIOUS ROADS) (20MPH, 30MPH, 40MPH,  
50MPH AND NATIONAL SPEED LIMITS.  
RESTRICTED AND DERESTRICTED ROADS)  
(B5444 WREXHAM ROAD, MAES GWERN, MOLD BUSINESS PARK AND Ffordd  
NERCWYS)  
(30MPH SPEED LIMIT) (AMENDMENT NO. 9) ORDER 202-**

**STATEMENT OF REASONS FOR PROPOSING TO MAKE ORDER**

It is proposed to introduce a 30mph speed limit on the B5444 Wrexham Road, Maes Gwern, Mold business Park and Ffordd Nercwys.

In May 2024, following the appointment of new Transport Minister Ken Skates, the Welsh Government announced a listening programme where they committed to work jointly with local authorities to prepare the ground for changes, revising the guidance on which local roads can be exempted from the default 20mph speed limit, which was introduced on restricted roads on the 17th September 2023.

Following Ken Skates' announcement, residents in Wales were urged to make representation to their local authorities for those roads they believed should return to 30mph. In excess of 1,000 individual requests were received to the Authority, following the launch of WG's Listening Programme. Each application received, will be assessed in accordance with Welsh Government criteria '*Setting 30mph speed limits on restricted roads: guidance for highway authorities*' and this includes a detailed assessment of each road being undertaken.

In determining whether a speed limit should be raised to a 30mph speed limit, highway authorities should consider various criteria, including place, movement and road Characteristics, contained within the above document and any additional local conditions deemed relevant..

The above roads have been identified as meeting the requirements (via the assessment process and in accordance with the revised guidance) to change back to a 30mph speed limit.

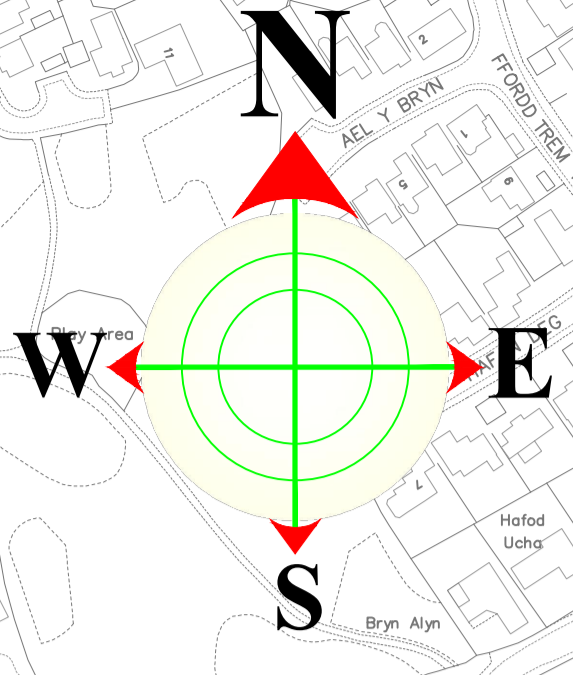
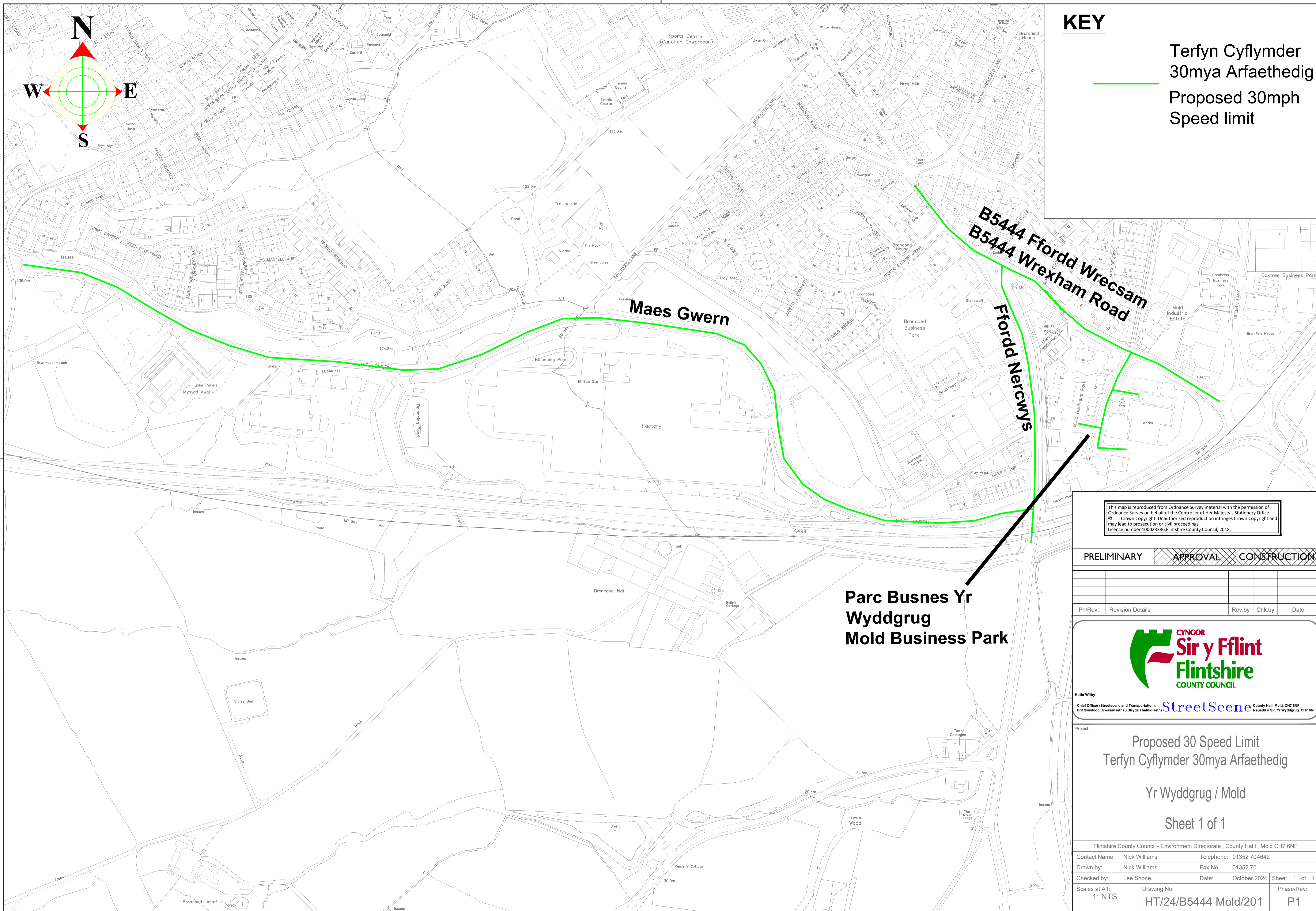
The Authority continues its responsibility to consider the provision of the convenient and safe movement of motor vehicles and other traffic, and the proposed measures are aimed at ensuring that danger is minimised to road users as well as improving the amenities of the locality.

The proposals are detailed in the Public Notice and are contained in the proposed Draft Order.

Dated this Friday 22<sup>th</sup> day of November 2024



Katie Wilby  
Chief Officer (Streetscene & Transportation),  
County Hall, Mold, Flintshire.  
CH7 6NF



**KEY**

Terfyn Cyflymder  
30mya Arfaethedig  
Proposed 30mph  
Speed limit

This map is reproduced from Ordnance Survey material with the permission of Ordnance Survey on behalf of the Controller of Her Majesty's Stationery Office. © Crown Copyright. Unauthorised reproduction infringes Crown Copyright and may lead to prosecution or civil proceedings. Licence number 100023386.Fintshire County Council, 2018.

PRELIMINARY	APPROVAL	CONSTRUCTION
-------------	----------	--------------

Ph/Rev.	Revision Details	Rev.by	Chk.by	Date

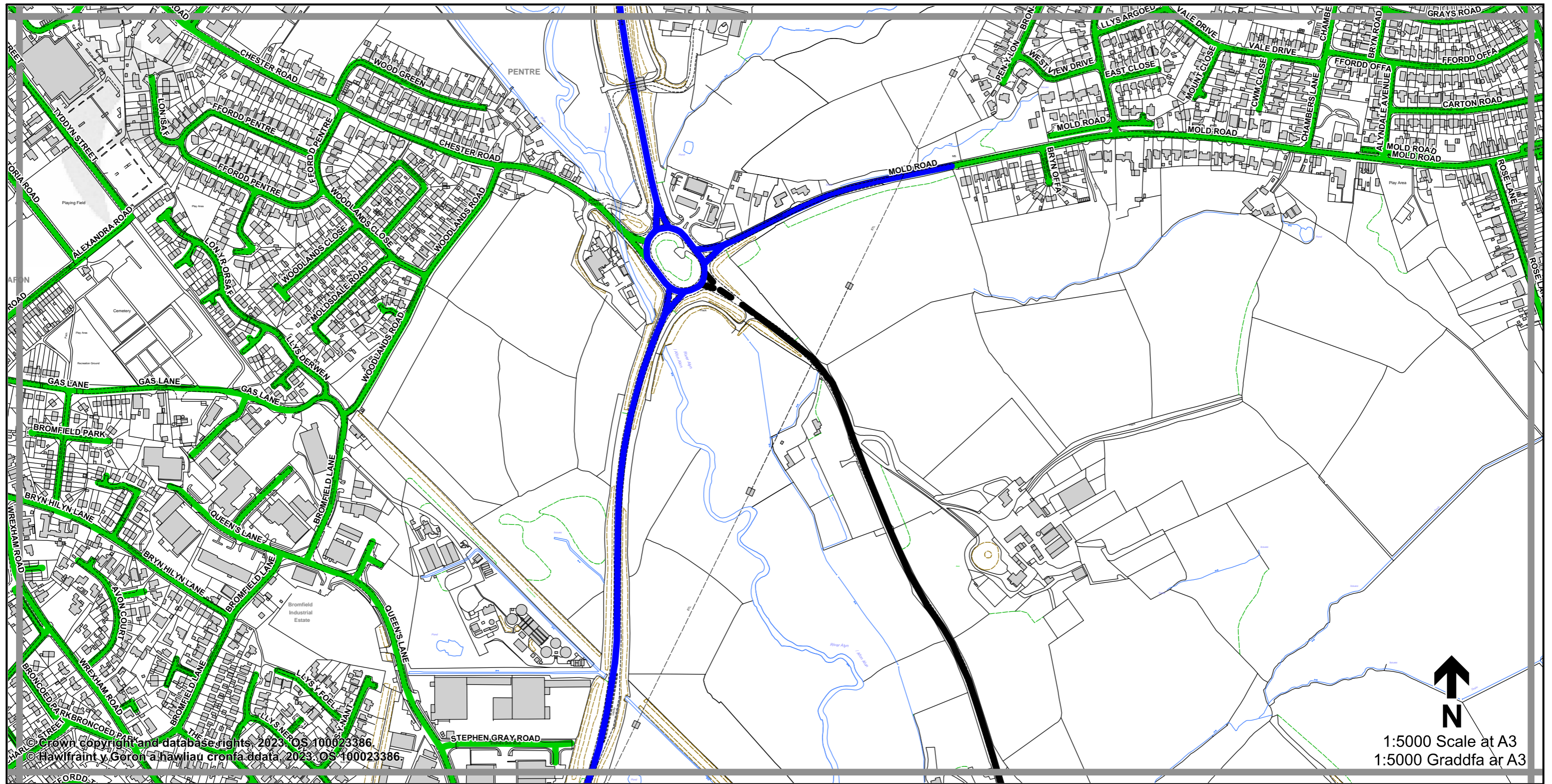


Katie Wilby  
Chief Officer (Streetscene and Transportation),  
Prif Swyddog (Gwasanaethau Stryda Thafnidiaeth)

StreetScene  
County Hall, Mold, CH7 6NF  
Neuadd y Sir, Yr Wyddgrug, CH7 6NF

Project:  
Proposed 30 Speed Limit  
Terfyn Cyflymder 30mya Arfaethedig  
Yr Wyddgrug / Mold  
Sheet 1 of 1

Flintshire County Council - Environment Directorate, County Hall 1, Mold CH7 6NF  
Contact Name: Nick Williams Telephone: 01352 704642  
Drawn by: Nick Williams Fax No: 01352 70  
Checked by: Lee Shone Date: October 2024 Sheet 1 of 1  
Scales at A1: 1: NTS Drawing No: HT/24/B5444 Mold/201 Phase/Rev: P1



**Legend / Eglurhad**

- — — 20 mph by Order  
20 mya drwy Orchymyn
- Restricted Road (20 mph)  
Ffordd Gyfyngedig (20 mya)
- 30 mph / mya
- 40 mph / mya
- 50 mph / mya
- National Speed Limit applies  
Terfyn Cyflymder Cenedlaethol yn berthnasol
- Derestricted by Order (National Speed Limit applies)  
Heb Gyfyngiad drwy Orchymyn (Terfyn Cyflymder Cenedlaethol yn berthnasol)
- Roads subject to separate Orders  
Ffyrrd sy'n destun Gorchmynion ar wahân
- County Boundary / Ffin y Sir



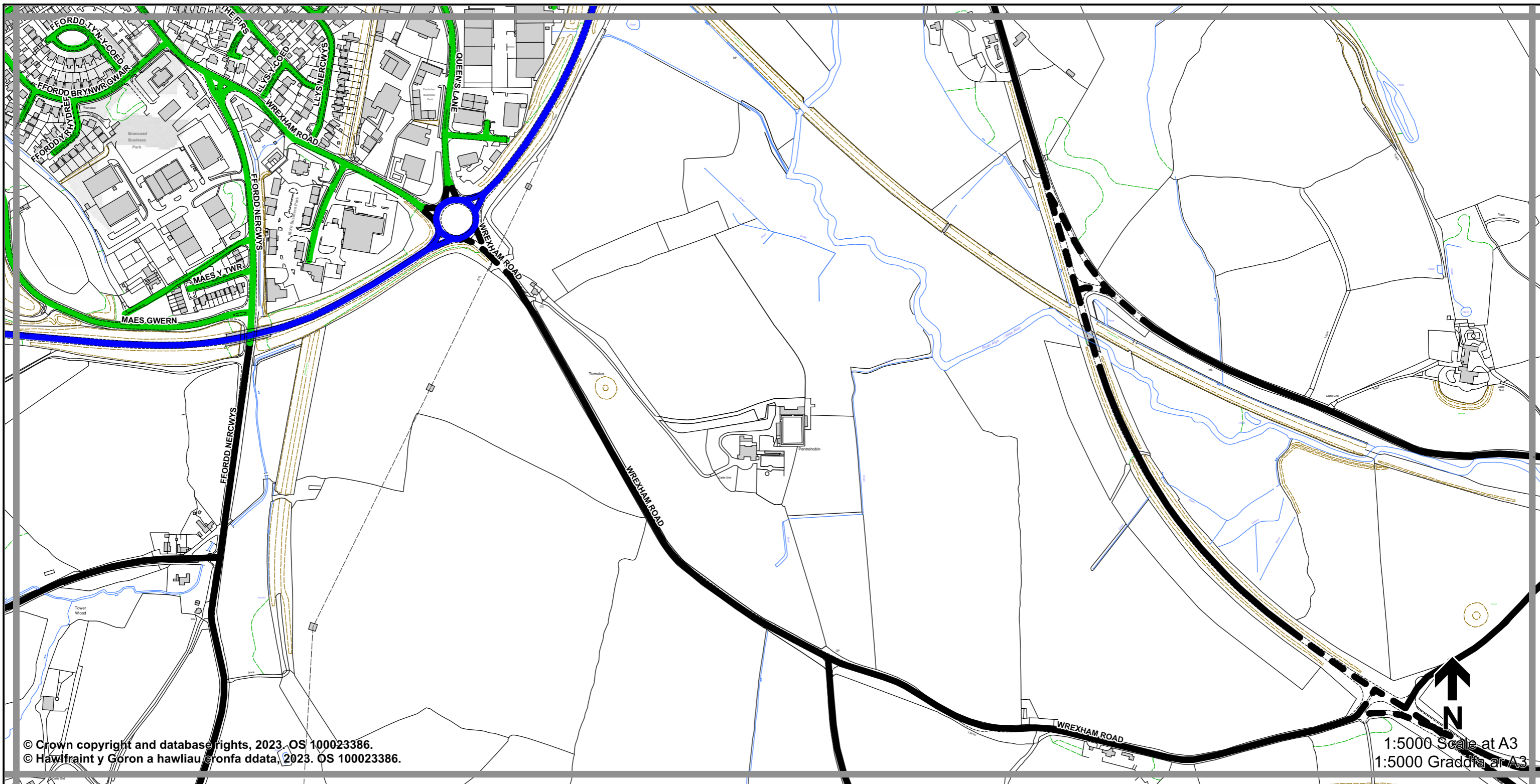
**THE FLINTSHIRE COUNTY COUNCIL (VARIOUS ROADS) (20MPH, 30MPH, 40MPH, 50MPH AND NATIONAL SPEED LIMITS. RESTRICTED AND DERESTRICTED ROADS) ORDER 2023.**

**GORCHYMYN (FFYRDD AMRYWIOL) (20MYA, 30MYA, 40MYA, 50MYA A'R TERFYNAU CYFLYMDER CENEDLAETHOL. FFYRDD CYFYNGEDIG A FFYRDD HEB GYFYNGIAD) CYNGOR SIR Y FFLINT 2023.**

**Sheet  
J11  
Dalen**

**Sheet Revision Number:  
Rhif Adolgiad Y Ddalen: 1**

**Sheet Active from:  
Dalen yn weithredol o: 19/09/2023**



© Crown copyright and database rights, 2023. OS 100023386.  
 © Hawlfraint y Goron a hawliau ©ronfa ddata, 2023. OS 100023386.

1:5000 Scale at A3  
 1:5000 Graddfa ar A3

**Legend / Eglurhad**

- 20 mph by Order  
20 mya drwy Orchymyn
- Restricted Road (20 mph)  
Ffordd Gyfyngedig (20 mya)
- 30 mph / mya
- 40 mph / mya
- 50 mph / mya
- National Speed Limit applies  
Terfyn Cyflymder Cenedlaethol yn berthnasol
- Derestricted by Order (National Speed Limit applies)  
Heb Gyfyngiad drwy Orchymyn (Terfyn Cyflymder Cenedlaethol yn berthnasol)
- Roads subject to separate Orders  
Ffyrdd sy'n destun Gorchmynion ar wahân
- County Boundary / Ffin y Sir



**THE FLINTSHIRE COUNTY COUNCIL (VARIOUS ROADS) (20MPH, 30MPH, 40MPH, 50MPH AND NATIONAL SPEED LIMITS. RESTRICTED AND DERESTRICTED ROADS) ORDER 2023.**

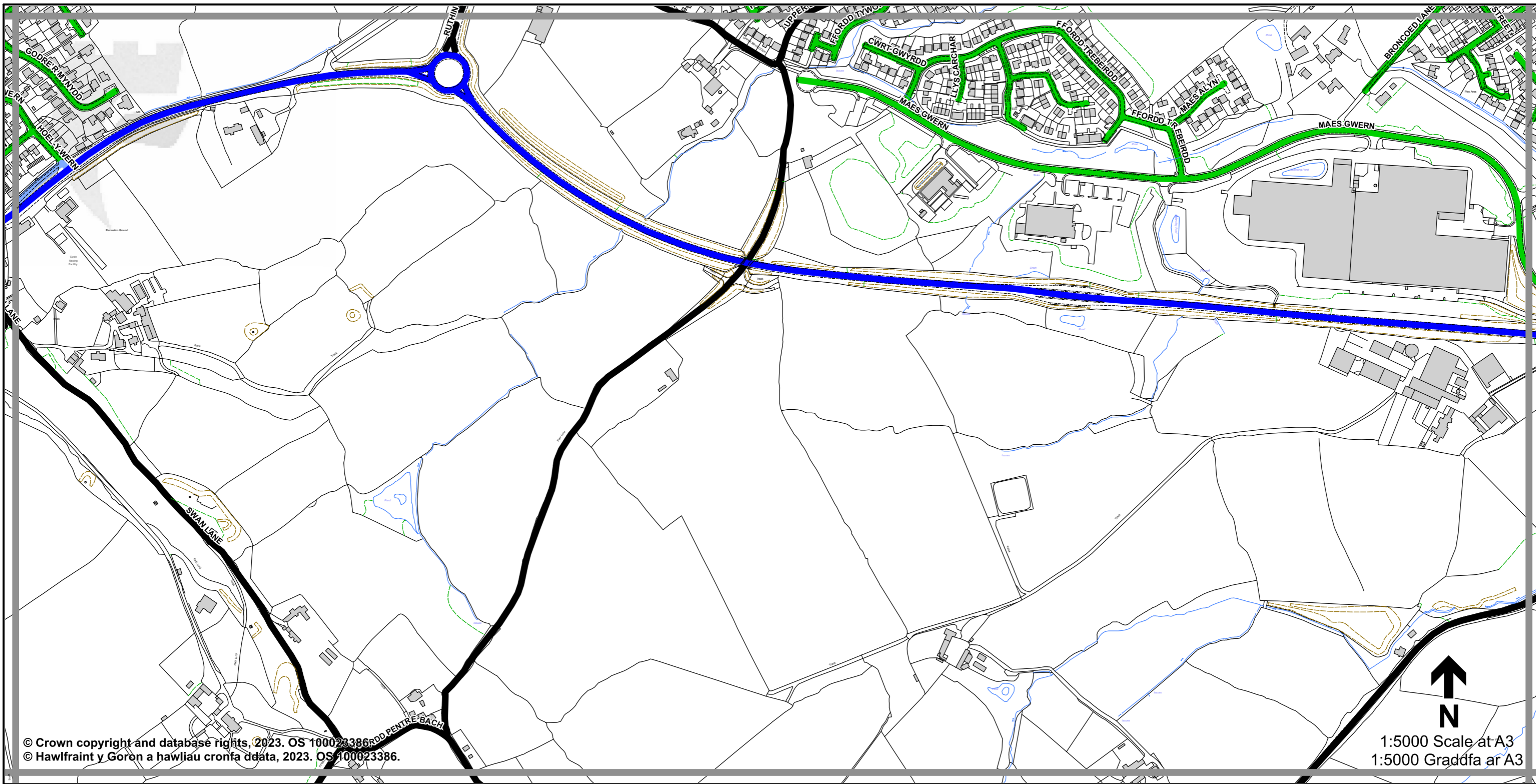
**GORCHYMYN (FFYRDD AMRYWIOL) (20MYA, 30MYA, 40MYA, 50MYA A'R TERFYNAU CYFLYMDER CENEDLAETHOL. FFYRDD CYFYNGEDIG A FFYRDD HEB GYFYNGIAD) CYNGOR SIR Y FFLINT 2023.**

**Sheet**  
**J10**  
**Dalen**

**Sheet Revision Number:**  
 Rhif Adolgiad Y Ddalen: **1**

**Sheet Active from:**  
 Dalen yn weithredol o: **19/09/2023**





© Crown copyright and database rights, 2023. OS 100023386.  
 © Hawlfraint y Goron a hawliau cronfa ddata, 2023. OS 100023386.

1:5000 Scale at A3  
 1:5000 Graddfa ar A3

**Legend / Eglurhad**

- — — 20 mph by Order  
20 mya drwy Orchymyn
- Restricted Road (20 mph)  
Ffordd Gyfyngedig (20 mya)
- 30 mph / mya
- 40 mph / mya
- 50 mph / mya
- National Speed Limit applies  
Terfyn Cyflymder Cenedlaethol yn berthnasol
- Derestricted by Order (National Speed Limit applies)  
Heb Gyfyngiad drwy Orchymyn (Terfyn Cyflymder Cenedlaethol yn berthnasol)
- Roads subject to separate Orders  
Ffyrdd sy'n destun Gorchmynion ar wahân
- County Boundary / Ffin y Sir



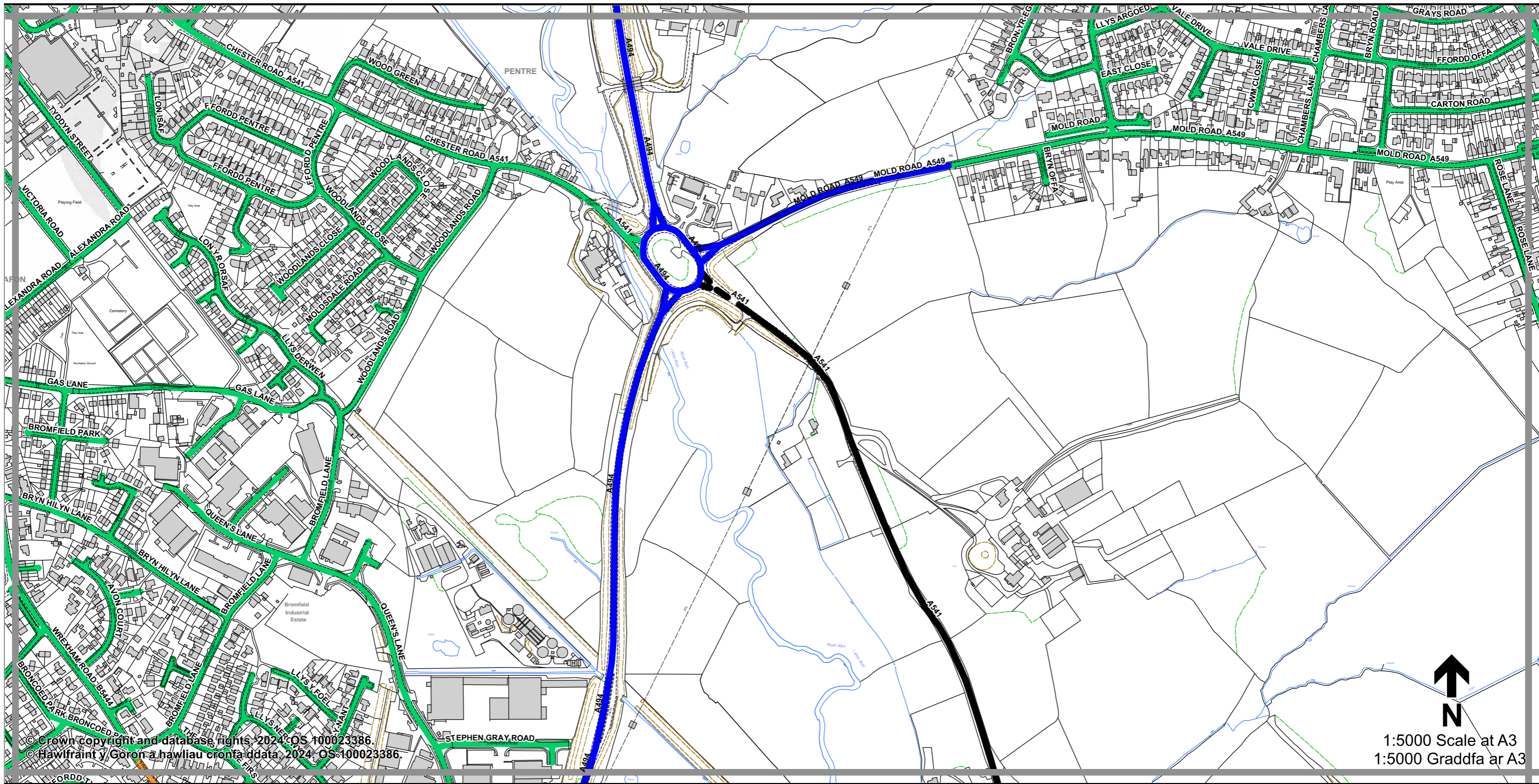
**THE FLINTSHIRE COUNTY COUNCIL (VARIOUS ROADS) (20MPH, 30MPH, 40MPH, 50MPH AND NATIONAL SPEED LIMITS. RESTRICTED AND DERESTRICTED ROADS) ORDER 2023.**

**GORCHYMYN (FFYRDD AMRYWIOL) (20MYA, 30MYA, 40MYA, 50MYA A'R TERFYNAU CYFLYMDER CENEDLAETHOL. FFYRDD CYFYNGEDIG A FFYRDD HEB GYFYNGIAD) CYNGOR SIR Y FFLINT 2023.**

**Sheet  
 I10  
 Dalen**

Sheet Revision Number:  
 Rhif Adolgiad Y Ddalen: **1**

Sheet Active from:  
 Dalen yn weithredol o: **19/09/2023**



**Legend / Eglurhad**

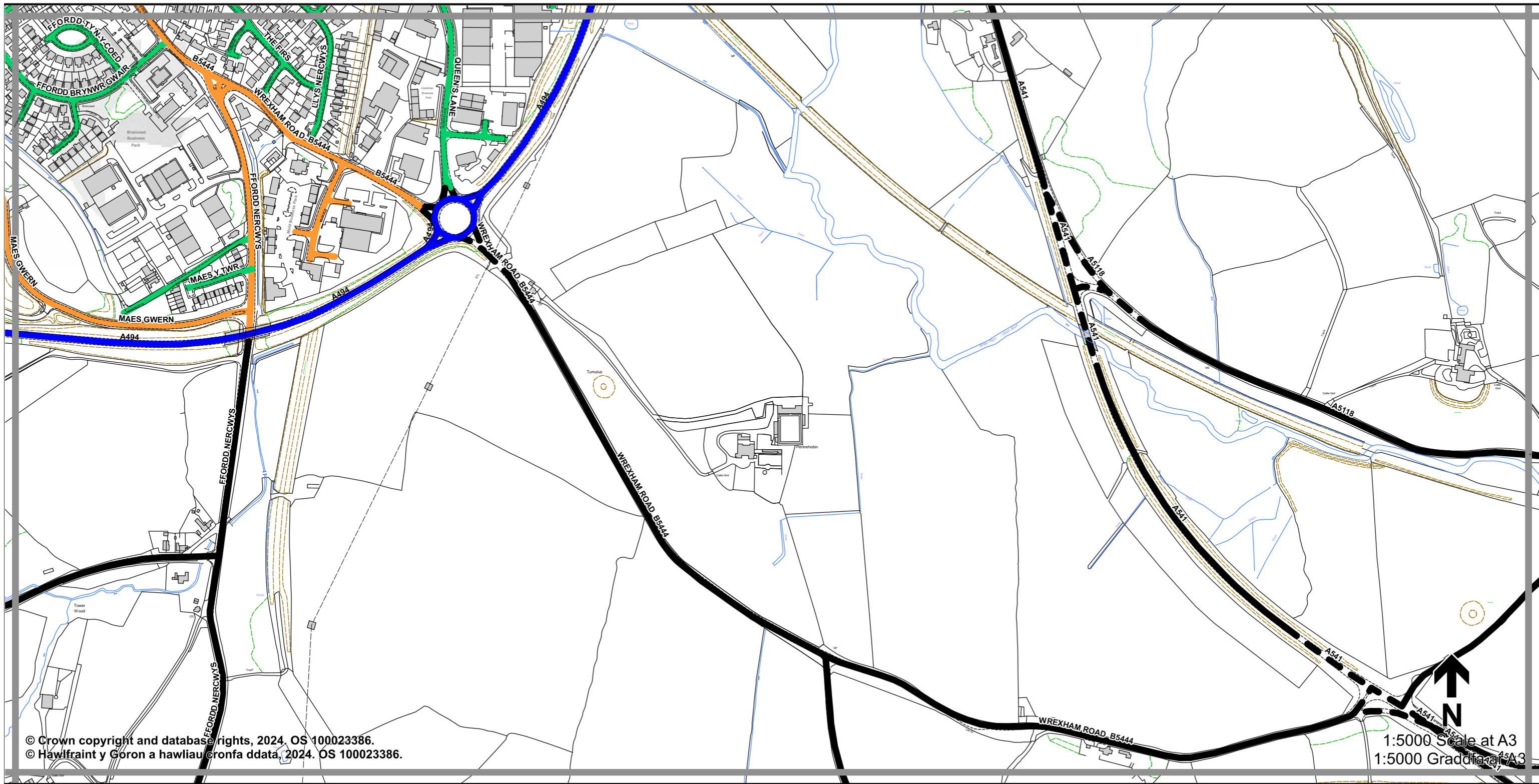
- 20 mph by Order  
20 mya drwy Orchymyn
- Restricted Road (20 mph)  
Ffordd Gyfyngedig (20 mya)
- 30 mph / mya
- 40 mph / mya
- 50 mph / mya
- National Speed Limit applies  
Terfyn Cyflymder Cenedlaethol yn berthnasol
- Derestricted by Order (National Speed Limit applies)  
Heb Gyfyngiad drwy Orchymyn (Terfyn Cyflymder Cenedlaethol yn berthnasol)
- Roads subject to separate Orders  
Ffyrdd sy'n destun Gorchmynion ar wahân
- County Boundary / Ffin y Sir



**THE FLINTSHIRE COUNTY COUNCIL (VARIOUS ROADS) (20MPH, 30MPH, 40MPH, 50MPH AND NATIONAL SPEED LIMITS, RESTRICTED AND DERESTRICTED ROADS) (AMENDMENT 9) ORDER 202x.**  
**GORCHMYN (FFYRDD AMRYWIOL) (20MYA, 30MYA, 40MYA, 50MYA A'R TERFYNAU CYFLYMDER CENEDLAETHOL, FFYRDD CYFYNGEDIG A FFYRDD HEB GYFYNGIAD) (GWELLIANT 9) CYNGOR SIR Y FFLINT 202x.**

<b>Sheet</b>	<b>Sheet Revision Number:</b>	<b>2</b>
<b>J11</b>	<b>Rhif Adolgiad Y Ddalen:</b>	
<b>Dalen</b>	<b>Sheet Active from:</b>	<b>xx/xx/xxx</b>
	<b>Dalen yn weithredol o:</b>	

© Crown copyright and database rights 2024 OS 100023386.  
 © Hawffraint y Goron a hawliau cronfa ddata, 2024 OS 100023386.



© Crown copyright and database rights, 2024. OS 100023386.  
 © Hawlfraint y Goron a hawliau cronfa ddata, 2024. OS 100023386.

1:5000 Scale at A3  
 1:5000 Graddfa at A3

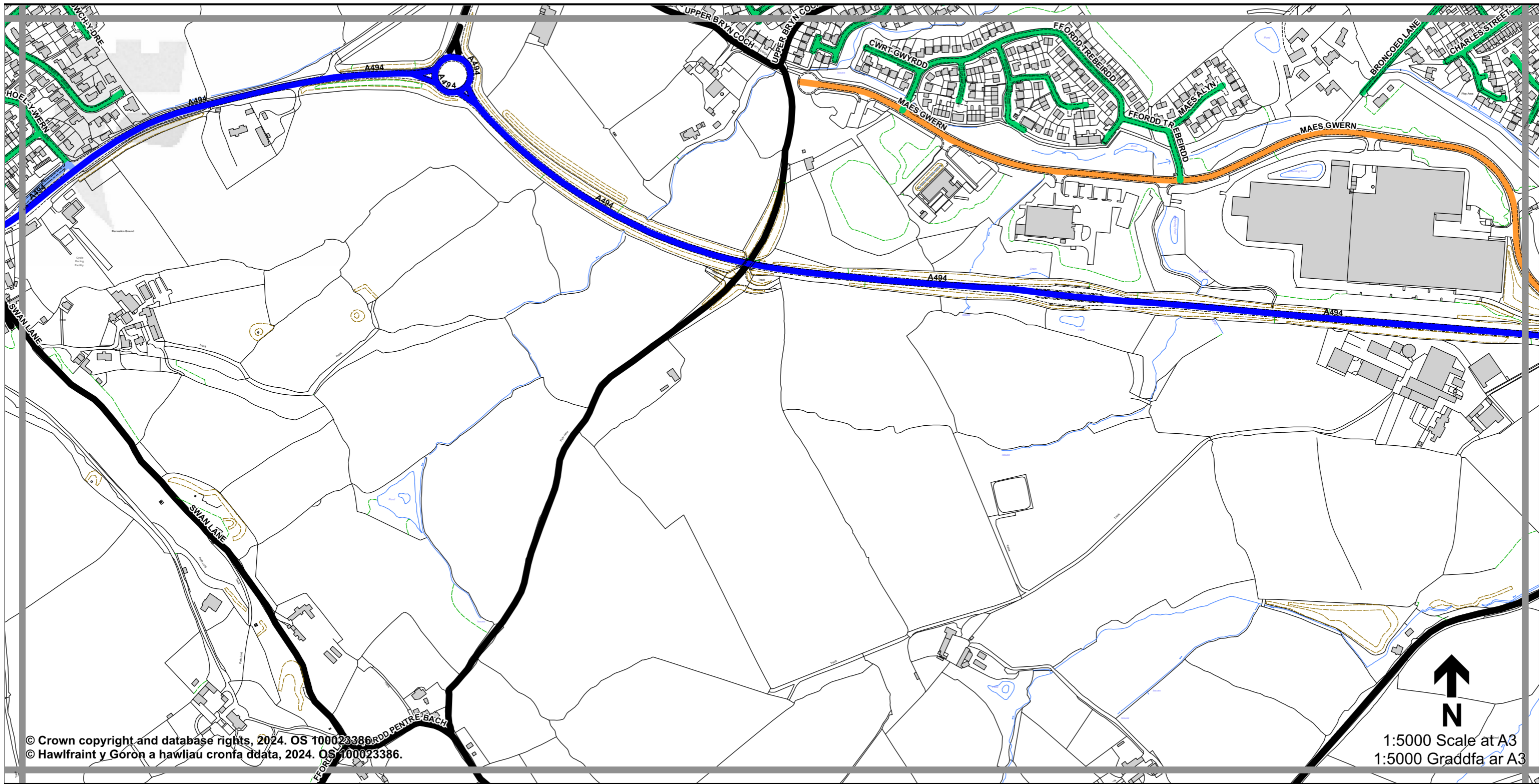
**Legend / Eglurhad**

- — — 20 mph by Order  
20 mya drwy Orchymyn
- — — — Restricted Road (20 mph)  
Ffordd Gyfyngedig (20 mya)
- — — 30 mph / mya
- — — 40 mph / mya
- — — 50 mph / mya
- — — — National Speed Limit applies  
Terfyn Cyflymder Cenedlaethol yn berthnasol
- - - - Derestricted by Order (National Speed Limit applies)  
Heb Gyfyngiad drwy Orchymyn (Terfyn Cyflymder Cenedlaethol yn berthnasol)
- — — Roads subject to separate Orders  
Ffyrdd sy'n destun Gorchmynion ar wahân
- — — County Boundary / Ffin y Sir



**THE FLINTSHIRE COUNTY COUNCIL (VARIOUS ROADS) (20MPH, 30MPH, 40MPH, 50MPH AND NATIONAL SPEED LIMITS, RESTRICTED AND DERESTRICTED ROADS) (AMENDMENT 9) ORDER 202x.**  
**GORCHMYN (FFYRDD AMRYWIOL) (20MYA, 30MYA, 40MYA, 50MYA A'R TERFYNAU CYFLYMDER CENEDLAETHOL, FFYRDD CYFYNGEDIG A FFYRDD HEB GYFYNGIAD) (GWELLIANT 9) CYNGOR SIR Y FFLINT 202x.**

<p><b>Sheet</b> <b>J10</b> <b>Dalen</b></p>	<p>Sheet Revision Number: Rhif Adolgiad Y Ddalen: <b>2</b></p> <p>Sheet Active from: Dalen yn weithredol o: <b>xx/xx/xxx</b></p>
---	--



© Crown copyright and database rights, 2024. OS 100023386  
 © Hawlfraint y Goron a hawliau cronfa ddata, 2024. OS 100023386.

↑  
N  
1:5000 Scale at A3  
1:5000 Graddfa ar A3

**Legend / Eglurhad**

- — — 20 mph by Order  
20 mya drwy Orchymyn
- — — — — Restricted Road (20 mph)  
Ffordd Gyfyngedig (20 mya)
- — — — — 30 mph / mya
- — — — — 40 mph / mya
- — — — — 50 mph / mya
- National Speed Limit applies  
Terfyn Cyflymder Cenedlaethol yn berthnasol
- Derestricted by Order (National Speed Limit applies)  
Heb Gyfyngiad drwy Orchymyn (Terfyn Cyflymder Cenedlaethol yn berthnasol)
- Roads subject to separate Orders  
Ffyrdd sy'n destun Gorchmynion ar wahân
- County Boundary / Ffin y Sir



**THE FLINTSHIRE COUNTY COUNCIL (VARIOUS ROADS) (20MPH, 30MPH, 40MPH, 50MPH AND NATIONAL SPEED LIMITS, RESTRICTED AND DERESTRICTED ROADS) (AMENDMENT 9) ORDER 202x.**  
**GORCHMYN (FFYRDD AMRYWIOL) (20MYA, 30MYA, 40MYA, 50MYA A'R TERFYNAU CYFLYMDER CENEDLAETHOL, FFYRDD CYFYNGEDIG A FFYRDD HEB GYFYNGIAD) (GWELLIANT 9) CYNGOR SIR Y FFLINT 202x.**

<p><b>Sheet</b> <b>I10</b> <b>Dalen</b></p>	<p>Sheet Revision Number: Rhif Adolgiad Y Ddalen: <b>2</b></p> <p>Sheet Active from: Dalen yn weithredol o: <b>xx/xx/xxx</b></p>
---	--