

Notice of Making

THE FLINTSHIRE COUNTY COUNCIL

PRINCE'S STREET, PRIMROSE STREET, CHAPEL STREET, DODDS DRIVE AND SUMMERSVILLE CLOSE, CONNAH'S QUAY

PROHIBITION OF WAITING AT ANY TIME

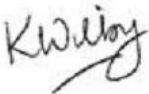
Notice is hereby given that on the 01st October 2024, Flintshire County Council made an Order in exercise of its powers under the Road Traffic Regulation Act 1984, the Traffic Management Act 2004, Part IV of Schedule 9 and all other enabling powers, the effect of which will be to amend The Flintshire County Council (Prohibition and Restriction of Waiting and Loading and Parking Places) (Civil Enforcement and Consolidation) Order 2013, so as to introduce:-

1. 'No Waiting At Any Time' restrictions:-
 - a. At various locations on both sides of Summersville Close, Connah's Quay
 - b. At the junction of Prince's Street with Chapel Street, Connah's Quay
 - c. At the junction of Prince's Street with Primrose Street, Connah's Quay
 - d. At the Turning head on Dodd's Drive, Connah's Quay

In all other respects the present provisions of the 'The Flintshire County Council (Prohibition and Restriction of Waiting and Loading and Parking Places) (Civil Enforcement and Consolidation) Order 2013' will remain in force.

Should you wish to view a copy of this Notice, the Order which will come into operation on the 18th October 2024, plans showing the length of roads to which the Order relates and a statement of the Council's reasons for the making of the Order, they may be examined at Flintshire Connects, Wepre Drive, Connah's Quay CH5 4HA, during office hours or they may be viewed on our website at www.Flintshire.gov.uk > Resident > Roads, Streets and Travel > Traffic Regulation Orders or you can request a copy of the documents by emailing Streetscene@flintshire.gov.uk or by calling 01352701234.

If you wish to question the validity of the Order or any of its provisions on the grounds that any requirements of the Act or any instruments made under it has not been complied with, you may, within 6 weeks from the date on which the Order is made, apply for the purpose to the High Court.



Katie Wilby,
Chief Officer (Streetscene and Transportation),
County Hall,
Mold, Flintshire.
CH7 6NR.
Friday 04th October 2024

THE FLINTSHIRE COUNTY COUNCIL

**PRINCE'S STREET, PRIMROSE STREET, CHAPEL STREET,
DODD'S DRIVE AND SUMMERSVILLE CLOSE, CONNAH'S QUAY**

(PROHIBITION AND RESTRICTION OF WAITING

AND LOADING AND PARKING PLACES)

**(CIVIL ENFORCEMENT AND CONSOLIDATION) (AMENDMENT
NO. 45) ORDER 2024**

**Katie Wilby,
Chief Officer (Streetscene & Transportation),
County Hall,
Mold,
Flintshire,
CH7 6NF**

THE FLINTSHIRE COUNTY COUNCIL

**PRINCE'S STREET, PRIMROSE STREET, CHAPEL STREET, DODD'S DRIVE AND
SUMMERSVILLE CLOSE, CONNAH'S QUAY**

**(PROHIBITION AND RESTRICTION OF WAITING
AND LOADING AND PARKING PLACES)**

(CIVIL ENFORCEMENT AND CONSOLIDATION) (AMENDMENT NO. 45) ORDER 2024

Flintshire County Council in exercise of its powers under sections 1 (1), 2 (1)(2), 4 (2)(3) and Part IV of Schedule 9 of the Road Traffic Regulation Act 1984 ("the Act of 1984") as amended, the Traffic Management Act 2004 ("the 2004 Act") and of all other enabling powers and after consultation with the Chief Officer of Police in accordance with Part III of Schedule 9 to the Act of 1984, hereby makes the following Order:-

SECTION 1 – PRELIMINARY

Citation and commencement

1. This Order shall come into operation on the 18th October 2024 and may be cited as The Flintshire County Council, PRINCE'S STREET, PRIMROSE STREET, CHAPEL STREET, DODD'S DRIVE AND SUMMERSVILLE CLOSE, CONNAH'S QUAY. (Prohibition and Restriction of Waiting and Loading and Parking Places) (Civil Enforcement and Consolidation) (Amendment No. 45) Order 2024.
2. With effect from the date set out in Article 1 above, Map Schedule AW72, Sheet Revision No: 3 replaces Map Schedule AW72 Sheet Revision 2 and all other Map Schedules together with the before mentioned Map Schedule and plans referred to in the Schedules to this Order are incorporated into The Flintshire County Council (Prohibition and Restriction of Waiting and Loading and Parking Places) (Civil Enforcement and Consolidation) Order 2013.
3. The interpretation Act 1978 shall apply for the interpretation on this Order as it applies for the interpretation of an Act of Parliament
4. In this Order, except where otherwise stated, any reference to a numbered Article or Schedule is a reference to the Article or Schedule bearing that number and any reference to a plan is reference to a plan incorporated into this Order.

SCHEDULE
No Waiting At Any Time
Connah's Quay

Road Name	Map Schedule	Sheet Revision
Primrose Street	AV72	1
Prince's Street	AV72	1
Chapel Street	AV72	1
Summersville Close	AU73	1
Dodd's Drive	AV72 AW72	1 3 (which revokes revision Sheet 2 from the 2013 Order)

THE COMMON SEAL of)
 FLINTSHIRE COUNTY COUNCIL)
 was hereunto affixed)
 this 01st day of October 2024)
 in the presence of:-)



CHAIRMAN )
 CHIEF OFFICER (GOVERNANCE) 

~~LEGAL SERVICES MANAGER~~

~~SENIOR SOLICITOR~~

THE FLINTSHIRE COUNTY COUNCIL
PRINCE'S STREET, PRIMROSE STREET, CHAPEL STREET, DODD'S DRIVE AND
SUMMERSVILLE CLOSE, CONNAH'S QUAY
PROPOSED PROHIBITION OF WAITING AT ANY TIME

Statement of Reasons for Proposing to make the Order

Flintshire County Council introduced No Waiting at Any Time restrictions (double yellow lines) in the roads as listed above.

The introduction of the proposed No Waiting At Any Time restrictions are intended to address indiscriminate parking, maintain visibility and to ensure that the junctions are not obstructed by parked vehicles.

At present, large refuse vehicles struggle to manoeuvre in a safe manner due to the presence of parked vehicles at these locations.

Parking at junctions, regardless of the presence of yellow lines, is an offence and the restrictions provide a visual deterrent to reinforce this message. At present, should vehicles be parked within 10 metres of a junction, an act of criminality may be committed and would therefore be subject to enforcement action by North Wales Police. Furthermore the Highway Code states that vehicles should not park near or on a junction as they may cause obstruction and compromise safety for all road users.

The County Council continues its responsibility to consider the provision of convenient and safe movement of motor vehicles and other traffic, and the proposed measures are aimed at ensuring that danger is minimised to vulnerable road users aswell as improving the amenities of the locality.

They are detailed in the Public Notice and in the Order

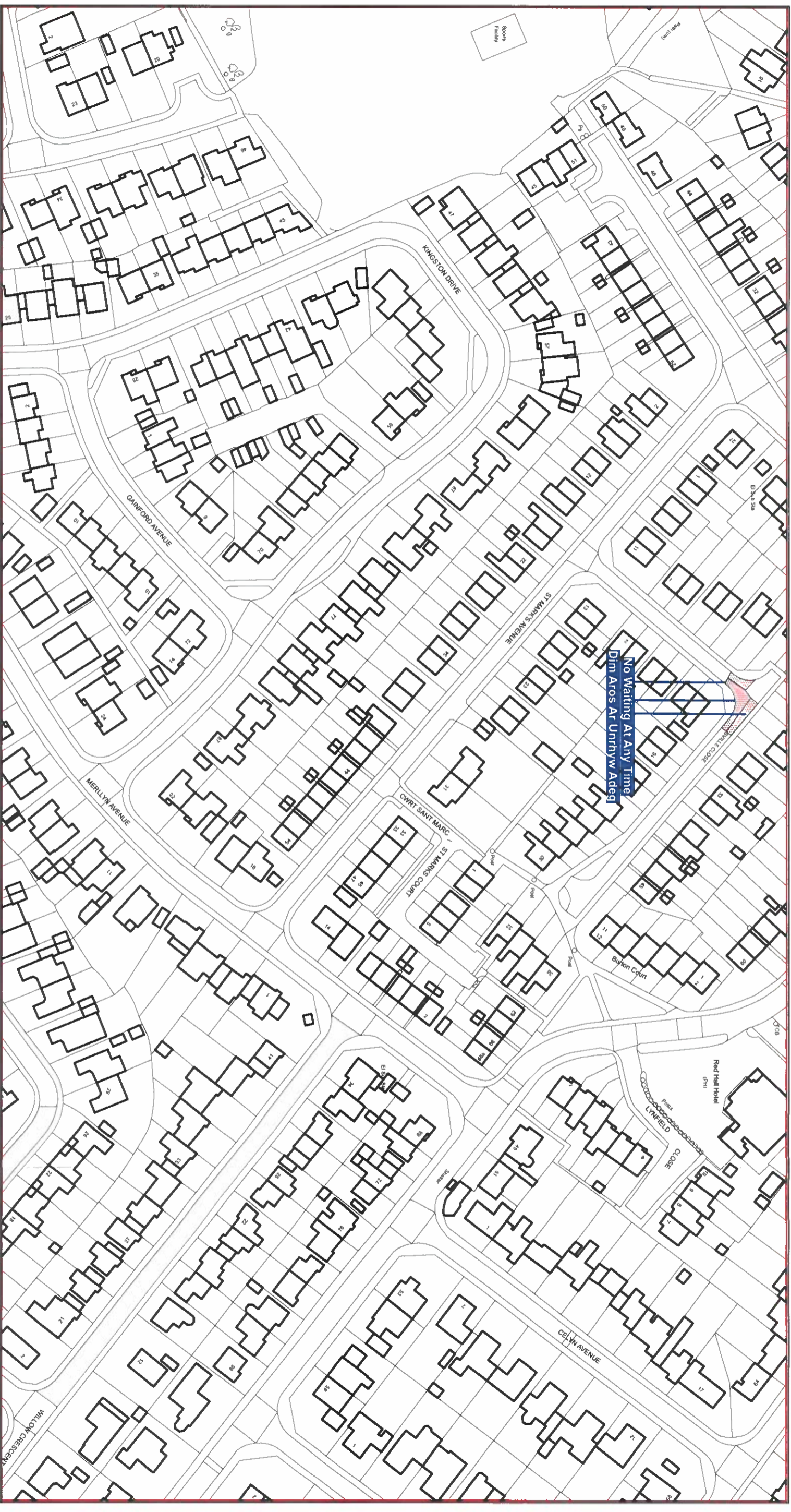


Katie Wilby,
Chief Officer (Streetscene & Transportation),
County Hall,
Mold, CH7 6NF
Flintshire.
Friday 04th October 2024.

AREA CODE:AU73
COD ARDAL:AU73



Sheet Revision No: 1
Rhif Adolgiad Y Ddalen: 1
Sheet active from: 18 October 2024
Dalen yn weithredol o: 18 Hydref 2024



Scale: 1:1250
Graddfa: 1:1250

This map is reproduced from Ordnance Survey material with the permission of Ordnance Survey on behalf of the Controller of Her Majesty's Stationary Office ©Crown Copyright. Unauthorised reproduction infringes Crown Copyright and may lead to prosecution or civil proceedings. Licence No. 100023386

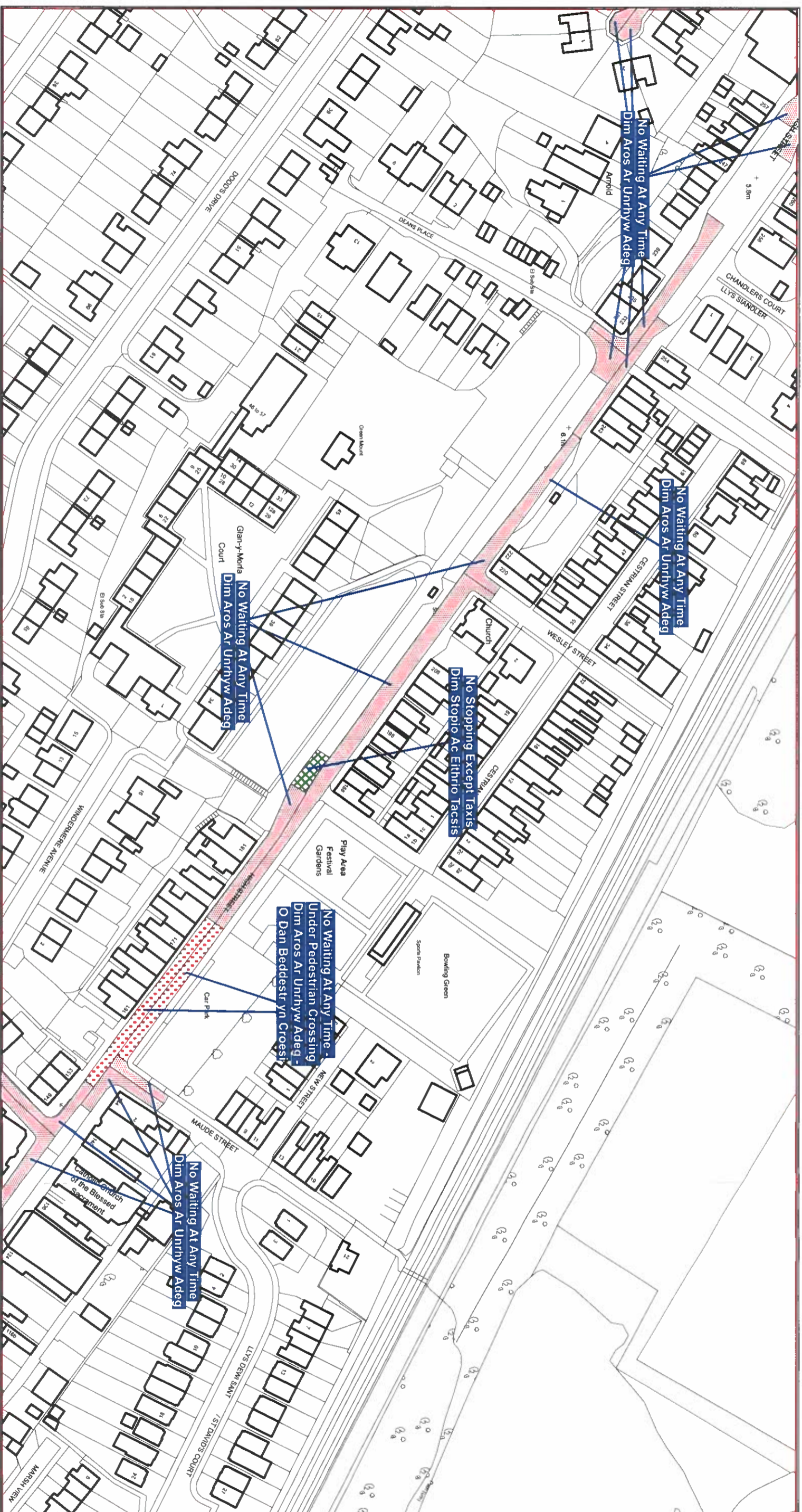
Athynglychir y map hwn o ddeunydd yr Ordnance Survey gyda charnriad yr Ordnance Survey ar ran Rheolwr Llyfrfa El Mawrhydi ©Hawfrant y Goron. Mae atynglychir hwb ganriad yn torri hawfrant y Goron a gall llyfr arwain at erlyniad neu achos sifil. Rhif trwydded 100023386

The Flintshire County Council
(Prohibition and Restriction of Waiting and Loading and Parking Places)
(Civil Enforcement and Consolidation) (Amendment No 45) Order 2024

Gorchymyn Cyngor Sir Y Fflint
(Gwahardd a Chyfyngu Aros a Llwytho a Mannau Parcio)
(Gorfodi Sifil a Chyddyfnwrthu) (Gwelliant 45) 2024

Flintshire County Council
Environment Directorate
County Hall
Mold
CH7 6NF

Cyngor Sir Y Fflint
Cyfarwyddiaeth yr Amgylchedd
Neuadd Y Sir
Yr Wyddgrug
CH7 6NF



Scale: 1:1250
Graddfa: 1:1250

This map is reproduced from Ordnance Survey material with the permission of Ordnance Survey on behalf of the Controller of Her Majesty's Stationary Office © Crown Copyright. Unauthorised reproduction infringes Crown Copyright and may lead to prosecution or civil proceedings. Licence No. 100023386

The Flintshire County Council
(Prohibition and Restriction of Waiting and Loading and Parking Places)
(Civil Enforcement and Consolidation) (Amendment No 45) Order 2024

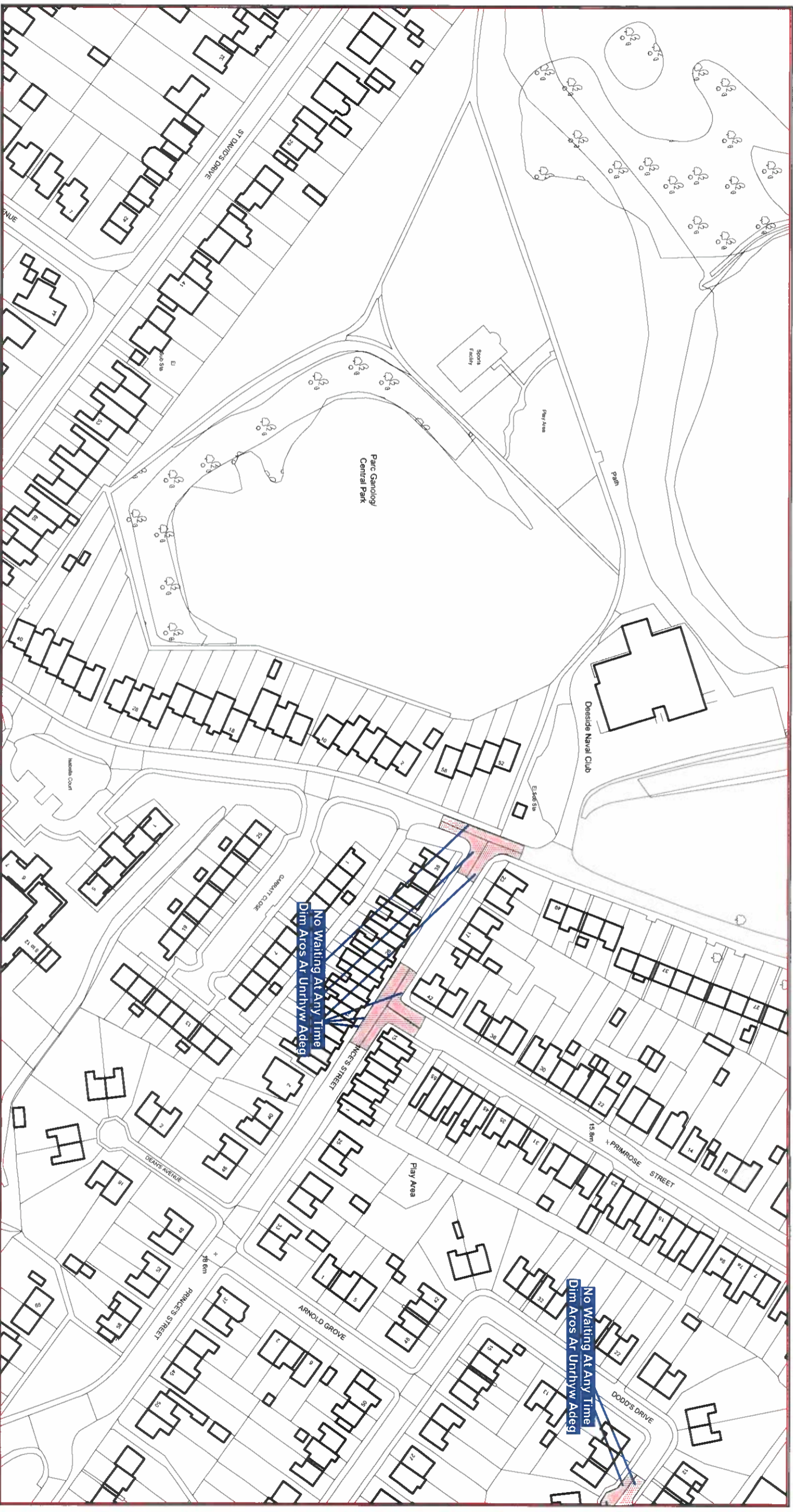


Flintshire County Council
Environment Directorate
County Hall
Mold
CH7 6NF

Alynyhrychir y map hwn o ddeunydd yr Ordnance Survey gyda chaniatâd yr Ordnance Survey ar ran Rheolwr Llyfrau Ei Mawrhydi @Hawfraint y Goron. Mae alynyhrychu heb ganiatâd yn torri hawfraint y Goron a gall hyn arwain at orlyniad neu achos sifil. Rhif trwydded 100023386

Gorchymyn Cyngor Sir Y Fflint
(Gwahardd a Chyfyngu Aros a Llywtho a Mannau Parcio)
(Gorfodi Sifil a Chyddyfnethu) (Gwelliant 45) 2024

Cyngor Sir Y Fflint
Cyfarwyddiaeth yr Amgylchedd
Neuadd Y Sir
Yr Wyddgrug
CH7 6NF



Scale: 1:1250
Graddfa: 1:1250

This map is reproduced from Ordnance Survey material with the permission of Ordnance Survey on behalf of the Controller of Her Majesty's Stationary Office ©Crown Copyright. Unauthorised reproduction infringes Crown Copyright and may lead to prosecution or civil proceedings. Licence No. 100023386

The Flintshire County Council

(Prohibition and Restriction of Waiting and Loading and Parking Places)
(Civil Enforcement and Consolidation) (Amendment No 45) Order 2024

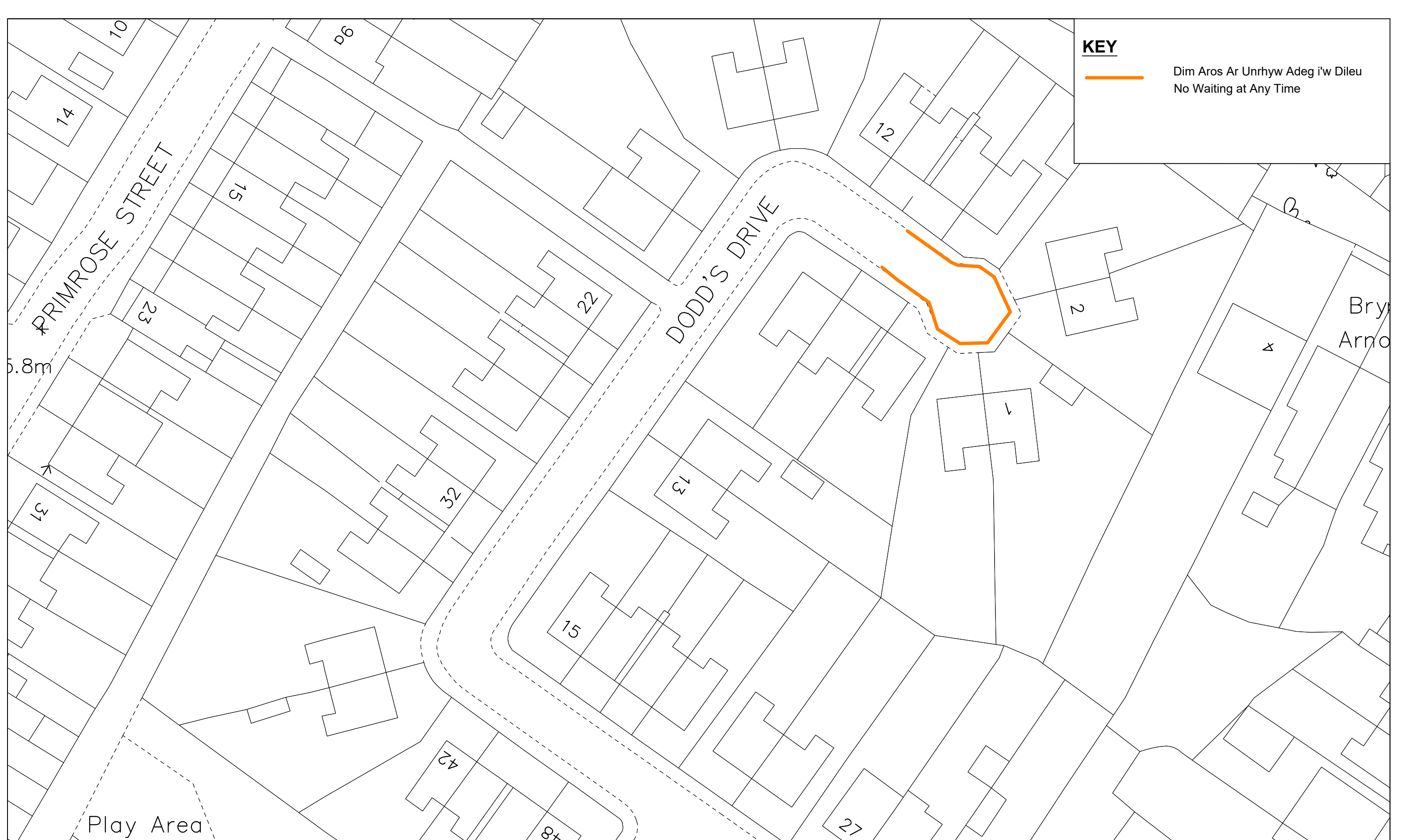



Flintshire County Council
Environment Directorate
County Hall
Mold
CH7 6NF

Aglynyrchir y map hwn o ddeunydd yr Ordnance Survey gyda chandiad yr Ordnance Survey ar ran Rheolwr Llyfrfa El Mawrhydi ©Hawlfraint y Goron. Mae aglynyrchu heb ganiatâd yn torri hawlfraint y Goron a gall llyw arwain at erlyniad neu achos sifil. Rhif tmydded 100023386

Gorchymyn Cyngor Sir Y Fflint
(Gwahardd a Chyfyngu Aros a Llywtho a Mannau Parcio)
(Gorfodi Sifil a Chyddyfnethu) (Gwelliant 45) 2024

Cyngor Sir Y Fflint
Cyfarwyddiaeth yr Amgylchedd
Neuadd Y Sir
Yr Wyddgrug
CH7 6NF



KEY
 Dim Aros Ar Unrhyw Adeg i'w Dileu
 No Waiting at Any Time

CYNGOR Sir y Fflint Flintshire COUNTY COUNCIL
 Katie Wilby
 Chief Officer (Streetscene and Transportation) County Hall, Mold, CH7 6NF
 Prif Swyddog (Gwasanaethau Stryda Thafnidiaeth) Neuadd y Sir, Yr Wyddgrug, CH7 6NF

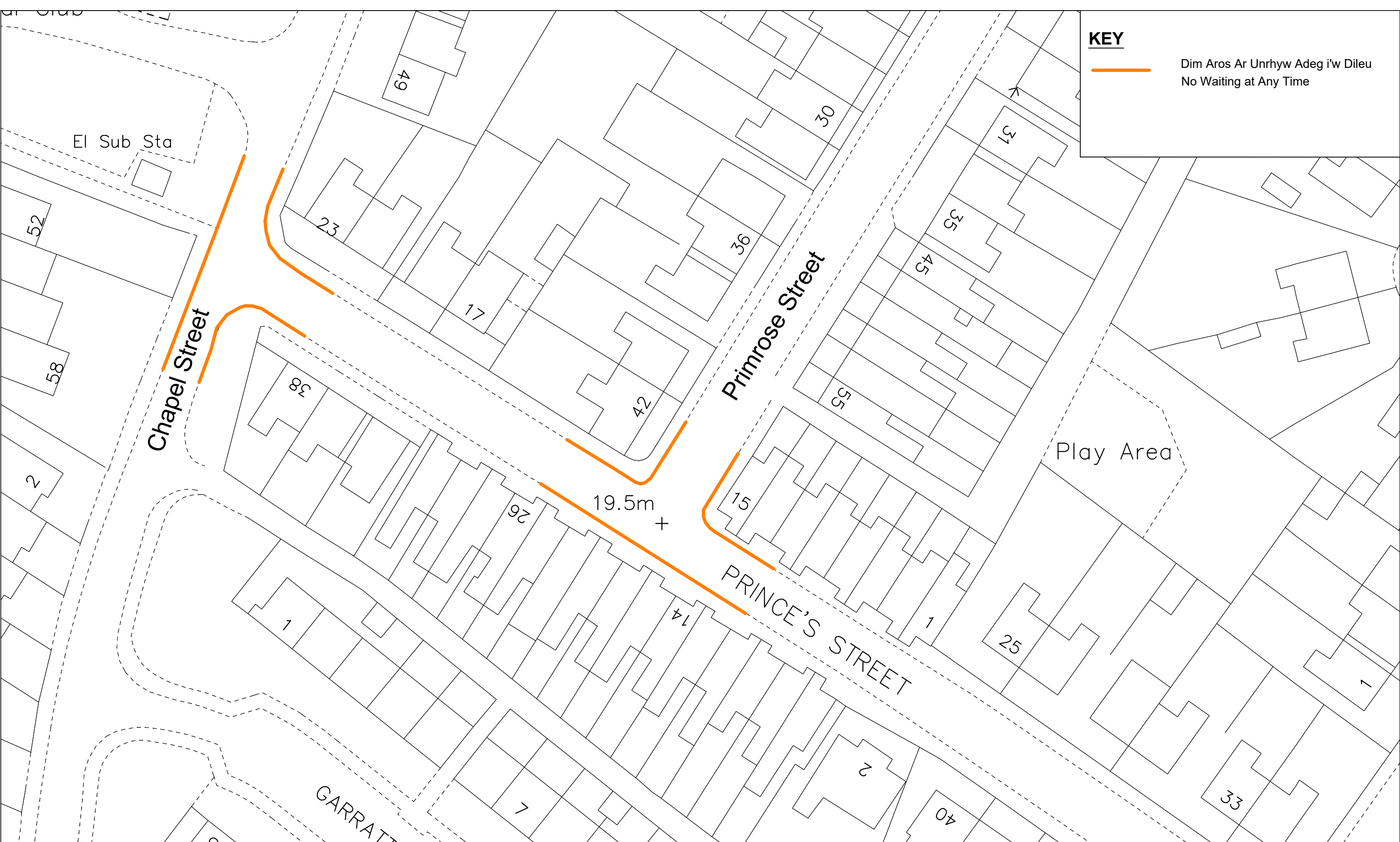
Streetscene

This map is reproduced from Ordnance Survey material with the permission of Ordnance Survey on behalf of the Controller of Her Majesty's Stationery Office. © Crown Copyright. Unauthorised reproduction infringes Crown Copyright and may lead to prosecution or civil proceedings. Licence number 100023386. Flintshire County Council, 2018.

DRAWN BY:
NGW
 CHECKED BY:
AS
 SCALE:
1: NTS @ A3
 NAT. GRID REF:
329420
369457

PRELIMINARY	APPROVAL	CONSTRUCTION
AMENDMENTS:		DATE

Prince's Street, Chapel Street Dodd's Drive and Primrose Street Connahs Quay
 Dim Aros Ar Unrhyw Adeg i'w Dileu
 No Waiting at Any Time
 (Sheet 3 of 3)
 DRAWING NUMBER **HT/21/YBDS 201 C1**



KEY
 ——— Dim Aros Ar Unrhyw Adeg i'w Dileu
 No Waiting at Any Time



Katie Wilby
 Chief Officer (Streetscene and Transportation). County Hall, Mold, CH7 6NF
 Prif Swyddog (Gwasanaethau Stryda Thafnidiaeth). Neuadd y Sir, Yr Wyddgrug. CH7 6NF

Streetscene

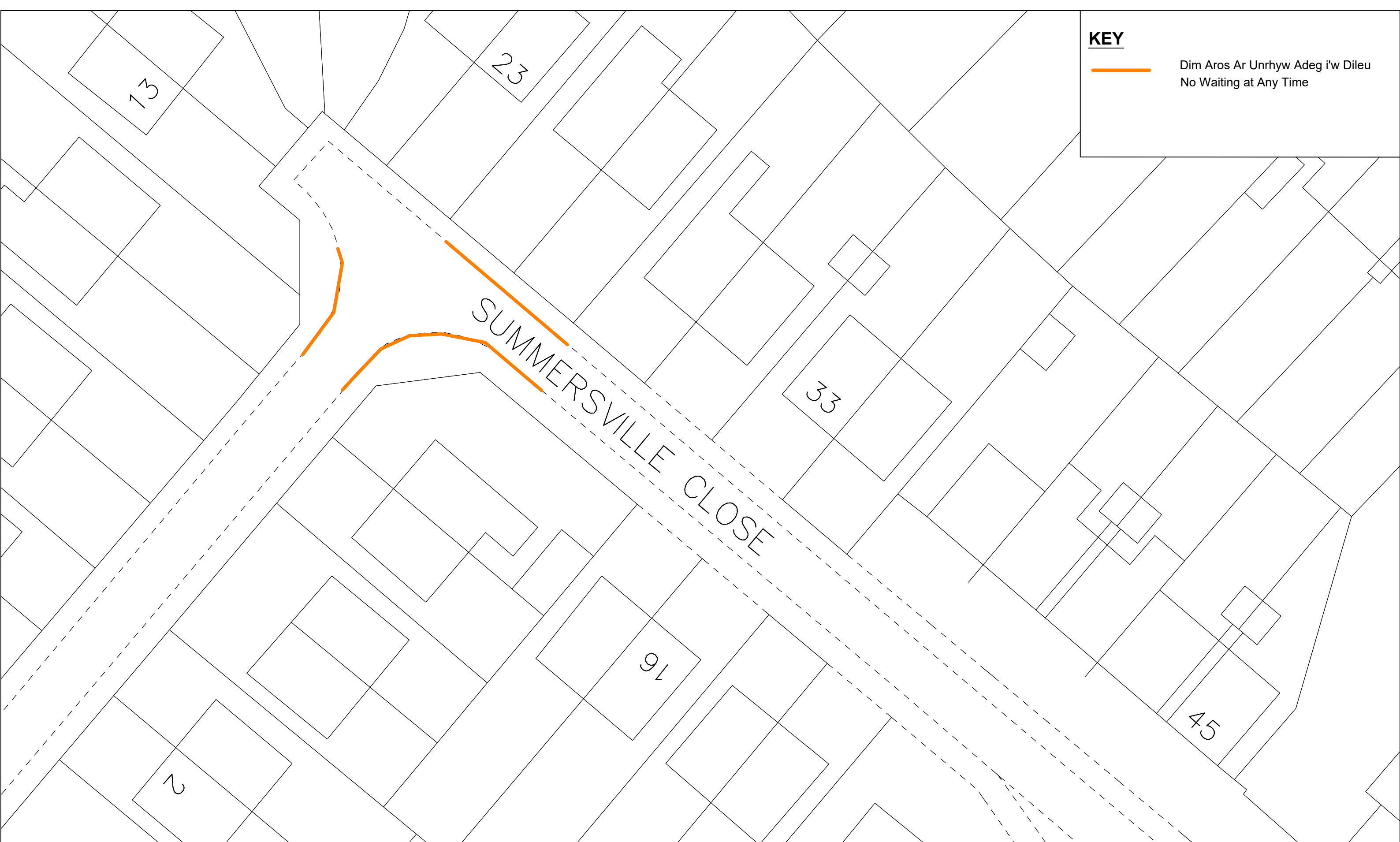
This map is reproduced from Ordnance Survey material with the permission of Ordnance Survey on behalf of the Controller of Her Majesty's Stationery Office. © Crown Copyright. Unauthorised reproduction infringes Crown Copyright and may lead to prosecution or civil proceedings. Licence number 100023386. Flintshire County Council, 2018.

DRAWN BY:
NGW
 CHECKED BY:
AS
 SCALE:
1: NTS @ A3
 NAT. GRID REF:
329420
369457

PRELIMINARY	APPROVAL	CONSTRUCTION
AMENDMENTS:		DATE

Prince's Street, Chapel Street Dodd's Drive and Primrose Street Connahs Quay
 Dim Aros Ar Unrhyw Adeg i'w Dileu
 No Waiting at Any Time
 (Sheet 2 of 3)

DRAWING NUMBER HT/21/YBDS 201 C1



KEY



Dim Aros Ar Unrhyw Adeg i'w Dileu
No Waiting at Any Time

SUMMERSVILLE CLOSE



Katie Wilby
Chief Officer (Streetscene and Transportation) County Hall, Mold, CH7 6NF
Prif Swyddog (Gwasanaethau Stryda Thafnidiaeth) Neuadd y Sir, Yr Wyddgrug, CH7 6NF

Streetscene

This map is reproduced from Ordnance Survey material with the permission of Ordnance Survey on behalf of the Controller of Her Majesty's Stationery Office. © Crown Copyright. Unauthorised reproduction infringes Crown Copyright and may lead to prosecution or civil proceedings. Licence number 100023386. Flintshire County Council, 2018.

DRAWN BY:
NGW

CHECKED BY:
AS

SCALE:
1: NTS @ A3

NAT. GRID REF:
329420
369457

PRELIMINARY	APPROVAL	CONSTRUCTION
AMENDMENTS:		DATE

Prince's Street, Chapel Street, Dodd's Drive and Primrose Street Connahs Quay
Dim Aros Ar Unrhyw Adeg i'w Dileu
No Waiting at Any Time
(Sheet 1 of 3)

DRAWING NUMBER HT/21/YBDS 201 C1