

## NOTICE OF PROPOSAL

### **THE FLINTSHIRE COUNTY COUNCIL (VARIOUS ROADS) (20MPH, 30MPH, 40MPH, 50MPH AND NATIONAL SPEED LIMITS. RESTRICTED AND DERESTRICTED ROADS) (A541 WREXHAM ROAD, CEFN – Y - BEDD) (RESTRICTED ROAD AND 40MPH SPEED LIMIT) (AMENDMENT NO. 13) ORDER 202-**

Flintshire County Council propose to make an Order in exercise of its powers under Sections 81, 82 and 84 of the Road Traffic Regulation Act 1984 and Part IV of Schedule 9 to the Act and of all other enabling powers, the effect of which will be to amend The Flintshire County Council (Various Roads) (20mph, 30mph, 40mph, 50mph and National Speed Limits. Restricted and Derestricted Roads) Order 2023, the effect of which will be:-

- a) To extend the existing Restricted Road (20mph speed limit) on the A541 Wrexham Road, in a south westerly direction, as specified in Schedule 1 to this notice.

#### **SCHEDULE 1** **RESTRICTED ROAD**

**A541 Wrexham Road:** From a point 385 metres from the centre of the bridge over the River Alyn, at the boundary between the counties of Flintshire and Wrexham in a north westerly direction, for a distance of 115 metres in a north westerly direction.

#### **SCHEDULE 2** **40MPH SPEED LIMIT**

**A541 Wrexham Road:** From the centre of the bridge over the River Alyn, at the boundary between the counties of Flintshire and Wrexham, to a point 385 metres in a north westerly direction.

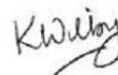
The proposed Order if made, will revoke The County of Flint (40mph Speed Limit) (No. 1) Order 1966 in its entirety. and be consolidated into The Flintshire County Council (Various Roads) (20mph, 30mph, 40mph, 50mph and National Speed Limits. Restricted and Derestricted Roads) Order 2023.

In all other respects the present provisions of The Flintshire County Council (Various Roads) (20mph, 30mph, 40mph, 50mph and National Speed Limits. Restricted and Derestricted Roads) Order 2023 will remain in force.

A copy of the Notice, the proposed Order, Map Schedules showing the roads affected by the proposal and a statement of the Council's reasons for proposing to make the Order, may be inspected during normal opening hours at Flintshire Connects, Mold Library, Earl Road Mold CH7 1AP during opening hours or they may be viewed on our website at [www.Flintshire.gov.uk](http://www.Flintshire.gov.uk) > Resident > Roads, Streets and Travel > Traffic Regulation Orders or you can request a copy of the documents by emailing [Streetscene@flintshire.gov.uk](mailto:Streetscene@flintshire.gov.uk) or by calling 01352701234.

Objections to the proposed Order, together with the grounds on which they are made should be sent in writing to the undersigned at the address below or by emailing [transportstrategyconsultation@flintshire.gov.uk](mailto:transportstrategyconsultation@flintshire.gov.uk) (quoting reference SS/JB/A541/20mph/13) by Friday 28<sup>th</sup> February 2025.

Dated this Friday 7<sup>th</sup> day of February 2025  
Katie Wilby, Chief Officer (Streetscene & Transportation),  
County Hall, Mold, Flintshire. CH7 6NF



---

**THE FLINTSHIRE COUNTY COUNCIL**

**A541 WREXHAM ROAD, CEFN Y BEDD**

**(VARIOUS ROADS) (20MPH, 30MPH, 40MPH, 50MPH AND  
NATIONAL SPEED LIMITS. RESTRICTED AND DERESTRICTED  
ROADS)**

**(AMENDMENT NO. 13) ORDER 202-**

---

**Katie Wilby,  
Chief Officer (Streetscene & Transportation),  
County Hall,  
Mold,  
Flintshire,  
CH7 6NF**

**THE FLINTSHIRE COUNTY COUNCIL**

**A541 WREXHAM ROAD, CEFN Y BEDD**

**(VARIOUS ROADS) (20MPH, 30MPH, 40MPH, 50MPH AND NATIONAL SPEED LIMITS.**

**RESTRICTED AND DERESTRICTED ROADS)**

**(AMENDMENT NO. 13) ORDER 202-**

The Flintshire County Council (hereinafter referred to as “the Council”) in exercise of its powers under Sections 81, 82, 84 and Part IV of Schedule 9 to the Road Traffic Regulation Act 1984 (hereinafter referred to as the “Act of 1984”) and all other enabling powers and after consultation with the Chief Officer of Police in accordance with Part III of Schedule 9 to the Act of 1984, hereby makes the following Order:

**SECTION 1 – PRELIMINARY**

**Citation and commencement**

1. This Order shall come into operation on the xx<sup>th</sup> xx 202- and may be cited as (THE FLINTSHIRE COUNTY COUNCIL, A541 WREXHAM ROAD, CEFN Y BEDD. (VARIOUS ROADS) (20MPH, 30MPH, 40MPH, 50MPH AND NATIONAL SPEED LIMITS. RESTRICTED AND DERESTRICTED ROADS) (AMENDMENT NO. 13) ORDER 202-

**General Provisions**

2. The Interpretation Act 1978 shall apply for the interpretation of this Order as it applies for the interpretation of an Act of Parliament.
3. In this Order, except where otherwise stated, any reference to a numbered Article or to the Schedule is a reference to the Article bearing that number and to the Schedule in this Order.
4. The length of roads specified in the Schedule 1 to this Order, shall become a Restricted Road for the purposes of Section 81 of the Act of 1984.
5. No person shall drive any motor vehicle at a speed exceeding 20 miles per hour on the road specified in Schedule 1 of this Order.
6. No person shall drive any motor vehicle at a speed exceeding 40 miles per hour on the roads specified in Schedule 2 of this Order.

7. The Flintshire County Council (The County of Flint (40mph Speed Limit) (No. 1) Order 1966, is hereby revoked in its entirety and is consolidated into this Order.
8. With effect from the date set out in Article 1 above, Map Schedule M3 and M4 Sheet Revision No: 2 which is incorporated in this Order, replaces Map Schedule M3 and M4, Sheet Revision 1, in The Flintshire County Council (Various Roads) (20mph, 30mph, 40mph, 50mph and National Speed Limits. Restricted and Derestricted Roads) Order 2023, in respect of the roads specified in the Schedule to this Order.

**SCHEDULE 1**  
**Restricted Road**  
**A541 Wrexham Road, Cefn Y Bedd**

| Road Name | Map Schedule | Sheet Revision  |
|-----------|--------------|---|
| A541      | M3           | 2 (which revokes revision Sheet 1 from the 2023 Order |
|           | M4           | 2 (which revokes revision Sheet 1 from the 2023 Order |

**SCHEDULE 2**  
**40MPH**  
**A541 Wrexham Road, Cefn Y Bedd**

| Road Name | Map Schedule | Sheet Revision  |
|-----------|--------------|---|
| A541      | M3           | 2 (which revokes revision Sheet 1 from the 2023 Order |

**THE COMMON SEAL** of )  
**FLINTSHIRE COUNTY COUNCIL** )  
 was hereunto affixed )  
 this xx<sup>th</sup> day of xxxx 202- )  
 in the presence of:- )

**CHAIRMAN**

**LEGAL SERVICES MANAGER**

**SENIOR SOLICITOR**

**CHIEF OFFICER GOVERNANCE**

## STATEMENT OF REASONS

**THE FLINTSHIRE COUNTY COUNCIL (VARIOUS ROADS) (20MPH, 30MPH,  
40MPH, 50MPH AND NATIONAL SPEED LIMITS.  
RESTRICTED AND DERESTRICTED ROADS)  
(A541 WREXHAM ROAD, CEFN – Y - BEDD)  
(RESTRICTED ROAD AND 40MPH SPEED LIMIT) (AMENDMENT NO. 13)  
ORDER 202-**

Statement of Reasons for proposing to make the Order

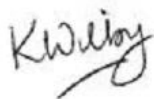
Following the provision of a signalised / pedestrian crossing improvement scheme at the A541/B5102 Cefn y Bedd junction, a temporary speed limit of 20mph was introduced, to reduce vehicle speeds on the approach to the pedestrian crossing in line with the visibility available.

This Order formalises the temporary traffic regulation order, which extended the existing 20mph speed limit, to reduce the speed of vehicles approaching the pedestrian crossing, in line with available visibility.

The Authority continues its responsibility to consider the provision of the convenient and safe movement of motor vehicles and other traffic, and the proposed measures are aimed at ensuring that danger is minimised to road users as well as improving the amenities of the locality.

The proposals are detailed in the Public Notice and are contained in the proposed Draft Order.

Dated this 7<sup>th</sup> day of February 2025



Katie Wilby,  
Chief Officer (Streetscene & Transportation),  
County Hall,  
Mold  
Flintshire  
CH7 6NF

ROAD TRAFFIC ACT, 1962THE COUNTY COUNCIL OF FLINT (40 m.p.h. SPEED LIMIT)  
(NO. 1) ORDER, 1966

The County Council of Flint in exercise of their powers under section 11(1) of the Road Traffic Act, 1962, after consultation with the Chief Officer of Police for the County of Flint and with the consent of the Secretary of State for Wales, hereby order as follows:-

1. No person shall drive any motor vehicle at a speed exceeding 40 miles per hour on the length of road specified in the Schedule to this Order
2. The Interpretation Act, 1889 shall apply for the interpretation of this Order as it applies for the interpretation of an Act of Parliament
3. This Order may be cited as the County Council of Flint (40 m.p.h. Speed Limit) (No. 1) Order, 1966.

THE COMMON SEAL of THE COUNTY  
COUNCIL OF FLINT was hereunto  
affixed this *twenty-second*  
day of *June* 1966 in  
the presence of:-

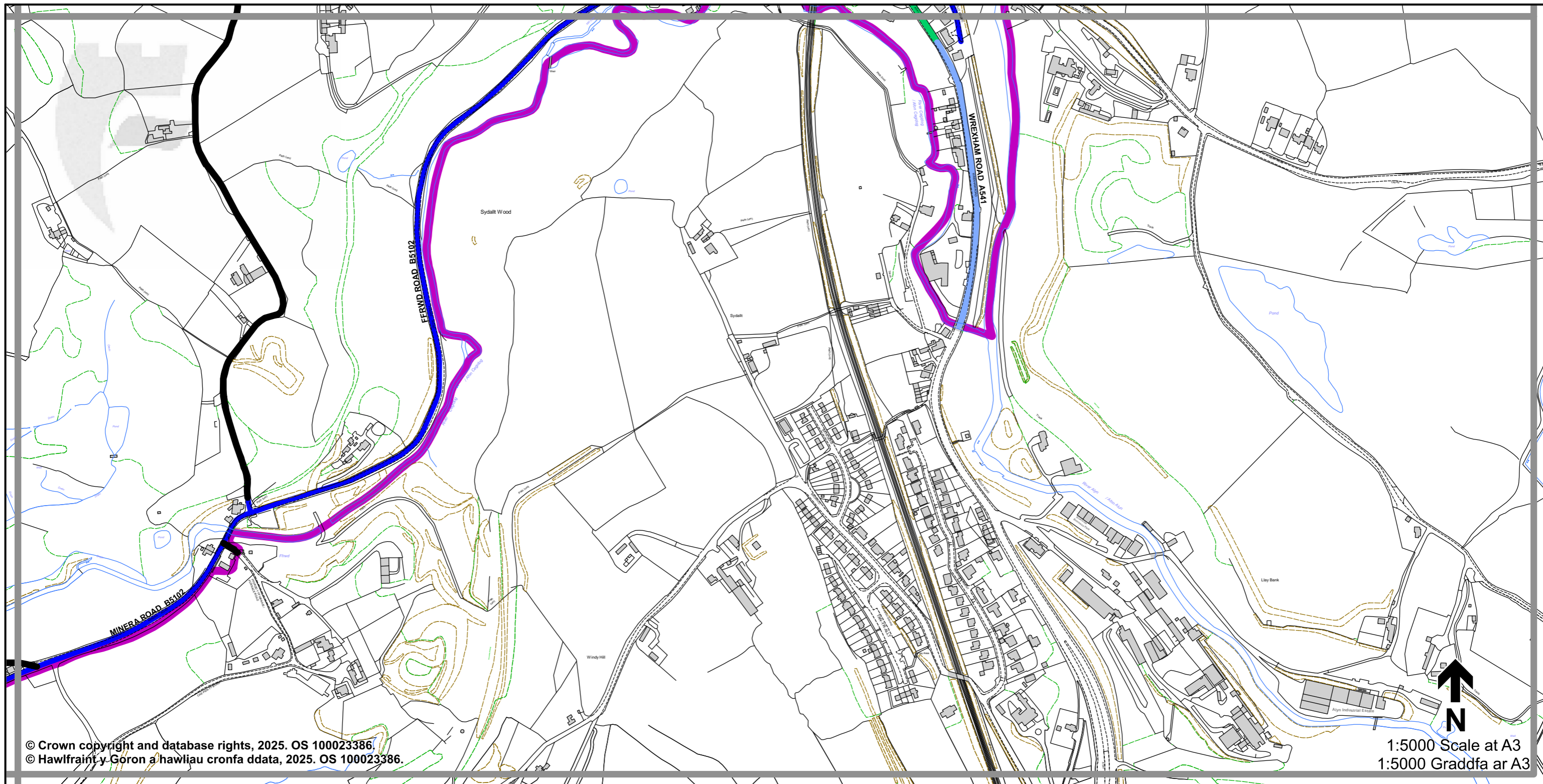
*E. Williams Thomas*

Chairman

*[Signature]*  
DEPUTY Clerk

THE SCHEDULE

That length of the Wrexham-St. Asaph Road (A.541) at Cefn-y-Bedd which extends from the boundary between the Counties of Flint and Denbigh, at the bridge over the River Alyn, in a northerly direction for a distance of 550 yards.



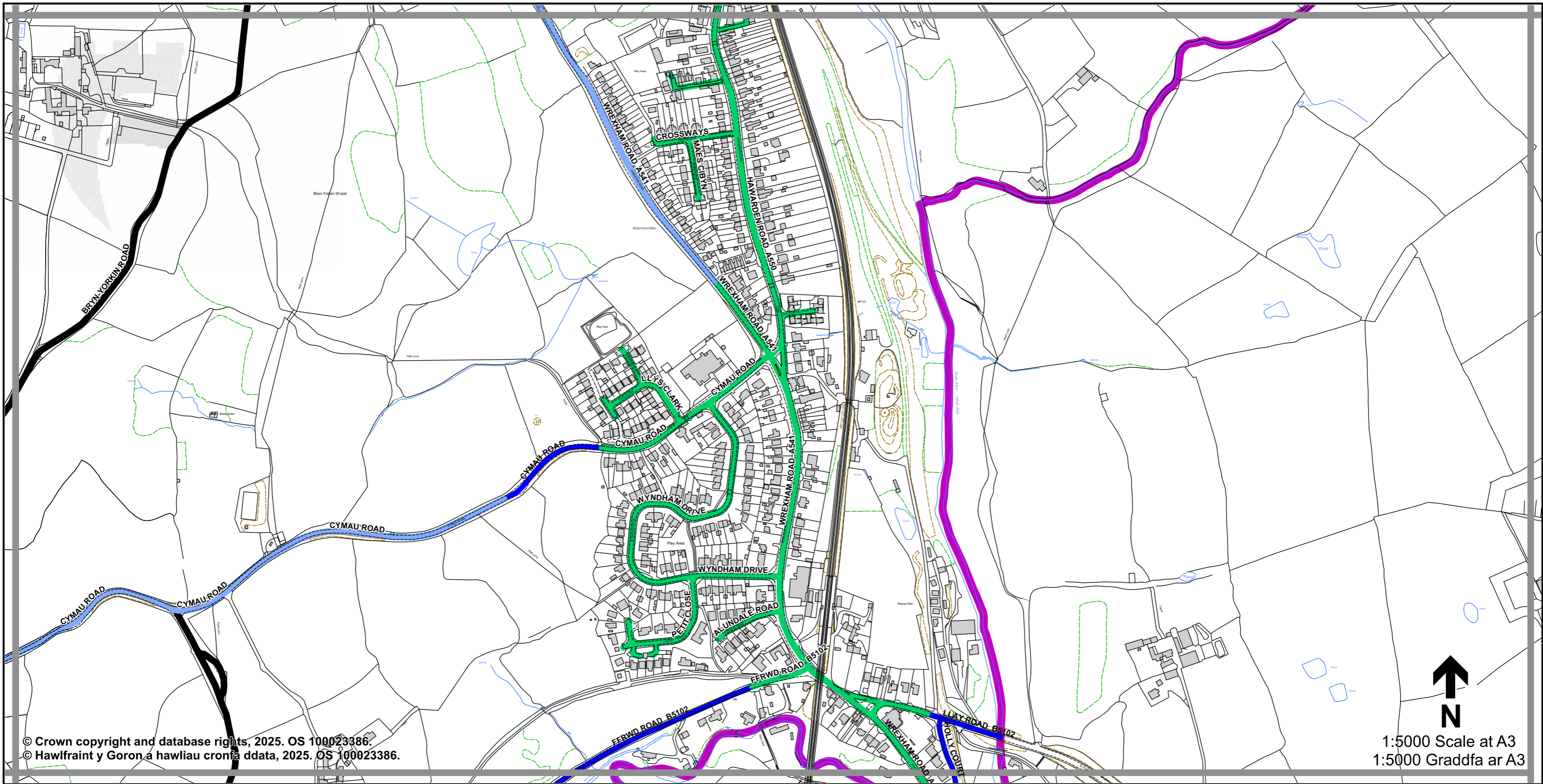
**Legend / Eglurhad**

- — — 20 mph by Order  
20 mya drwy Orchymyn
- — — — — Restricted Road (20 mph)  
Ffordd Gyfyngedig (20 mya)
- — — — — 30 mph / mya
- — — — — 40 mph / mya
- — — — — 50 mph / mya
- — — — — National Speed Limit applies  
Terfyn Cyflymder Cenedlaethol yn berthnasol
- - - - - Derestricted by Order (National Speed Limit applies)  
Heb Gyfyngiad drwy Orchymyn (Terfyn Cyflymder Cenedlaethol yn berthnasol)
- — — — — Roads subject to separate Orders  
Ffyrdd sy'n destun Gorchmynion ar wahân
- — — — — County Boundary / Ffin y Sir



**THE FLINTSHIRE COUNTY COUNCIL (VARIOUS ROADS) (20MPH, 30MPH, 40MPH, 50MPH AND NATIONAL SPEED LIMITS, RESTRICTED AND DERESTRICTED ROADS) (AMENDMENT 13) ORDER 202x.**  
**GORCHYMYN (FFYRDD AMRYWIOL) (20MYA, 30MYA, 40MYA, 50MYA A'R TERFYNAU CYFLYMDER CENEDLAETHOL, FFYRDD CYFYNGEDIG A FFYRDD HEB GYFYNGIAD) (GWELLIANT 13) CYNGOR SIR Y FFLINT 202x.**

|  |   |
|--|---|
| <p><b>Sheet</b><br/><b>M3</b><br/><b>Dalen</b></p> | <p><b>Sheet Revision Number:</b><br/><b>Rhif Adolgiad Y Ddalen:</b> <span style="font-size: 2em; font-weight: bold;">2</span></p> <p><b>Sheet Active from:</b><br/><b>Dalen yn weithredol o:</b> <span style="font-weight: bold;">xx/xx/xxxx</span></p> |
|--|---|



© Crown copyright and database rights, 2025. OS 100023386.  
 © Hawlfraint y Goron a hawliau cronfa ddata, 2025. OS 100023386.

↑  
N  
 1:5000 Scale at A3  
 1:5000 Graddfa ar A3

**Legend / Eglurhad**

- 20 mph by Order  
20 mya drwy Orchymyn
- Restricted Road (20 mph)  
Ffordd Gyfyngedig (20 mya)
- 30 mph / mya
- 40 mph / mya
- 50 mph / mya
- National Speed Limit applies  
Terfyn Cyflymder Cenedlaethol yn berthnasol
- Derestricted by Order (National Speed Limit applies)  
Heb Gyfyngiad drwy Orchymyn (Terfyn Cyflymder Cenedlaethol yn berthnasol)
- Roads subject to separate Orders  
Ffyrdd sy'n destun Gorchmynion ar wahân
- County Boundary / Ffin y Sir



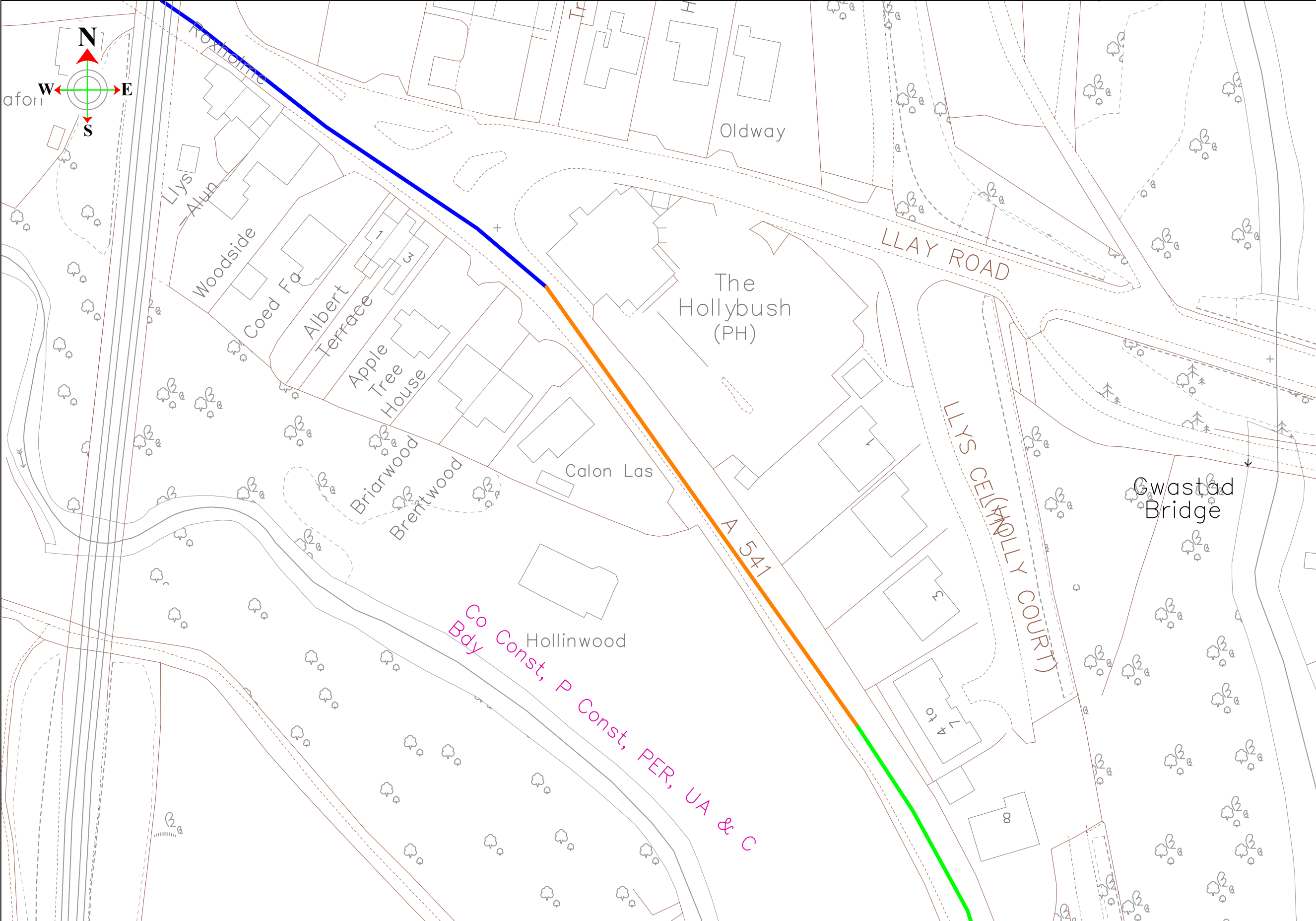
**THE FLINTSHIRE COUNTY COUNCIL (VARIOUS ROADS) (20MPH, 30MPH, 40MPH, 50MPH AND NATIONAL SPEED LIMITS, RESTRICTED AND DERESTRICTED ROADS) (AMENDMENT 13) ORDER 202x.**  
**GORCHMYN (FFYRDD AMRYWIOL) (20MYA, 30MYA, 40MYA, 50MYA A'R TERFYNAU CYFLYMDER CENEDLAETHOL, FFYRDD CYFYNGEDIG A FFYRDD HEB GYFYNGIAD) (GWELLIANT 13) CYNGOR SIR Y FFLINT 202x.**

**Sheet M4 Dalen**  
 Sheet Revision Number: **2**  
 Rhif Adolgiad Y Ddalen:  
 Sheet Active from: **xx/xx/xxxx**  
 Dalen yn weithredol o:



**KEY**

- Arfaethedig Terfyn  
Cyflymder 20mya  
Proposed 20mph  
Speed limit
- 20mya presennol  
Existing 20mph
- 40mya presennol  
Existing 40mph



**Sir y Fflint  
Flintshire  
COUNTY COUNCIL**

Katie Wilby  
Chief Officer (Streetscene and Transportation), County Hall, Mold, CH7 6NF  
Prif Swyddog (Gwasanaethau Stryda Thafnidiaeth), Neuadd y Sir, Yr Wyddgrug, CH7 6NF

**STREETSCENE**

This map is reproduced from Ordnance Survey material with the permission of Ordnance Survey on behalf of the Controller of Her Majesty's Stationery Office. © Crown Copyright. Unauthorised reproduction infringes Crown Copyright and may lead to prosecution or civil proceedings. Licence number 100023386. Flintshire County Council, 2018.

DRAWN BY:  
NGW

CHECKED BY:  
LS

SCALE:  
1: NTS @ A3

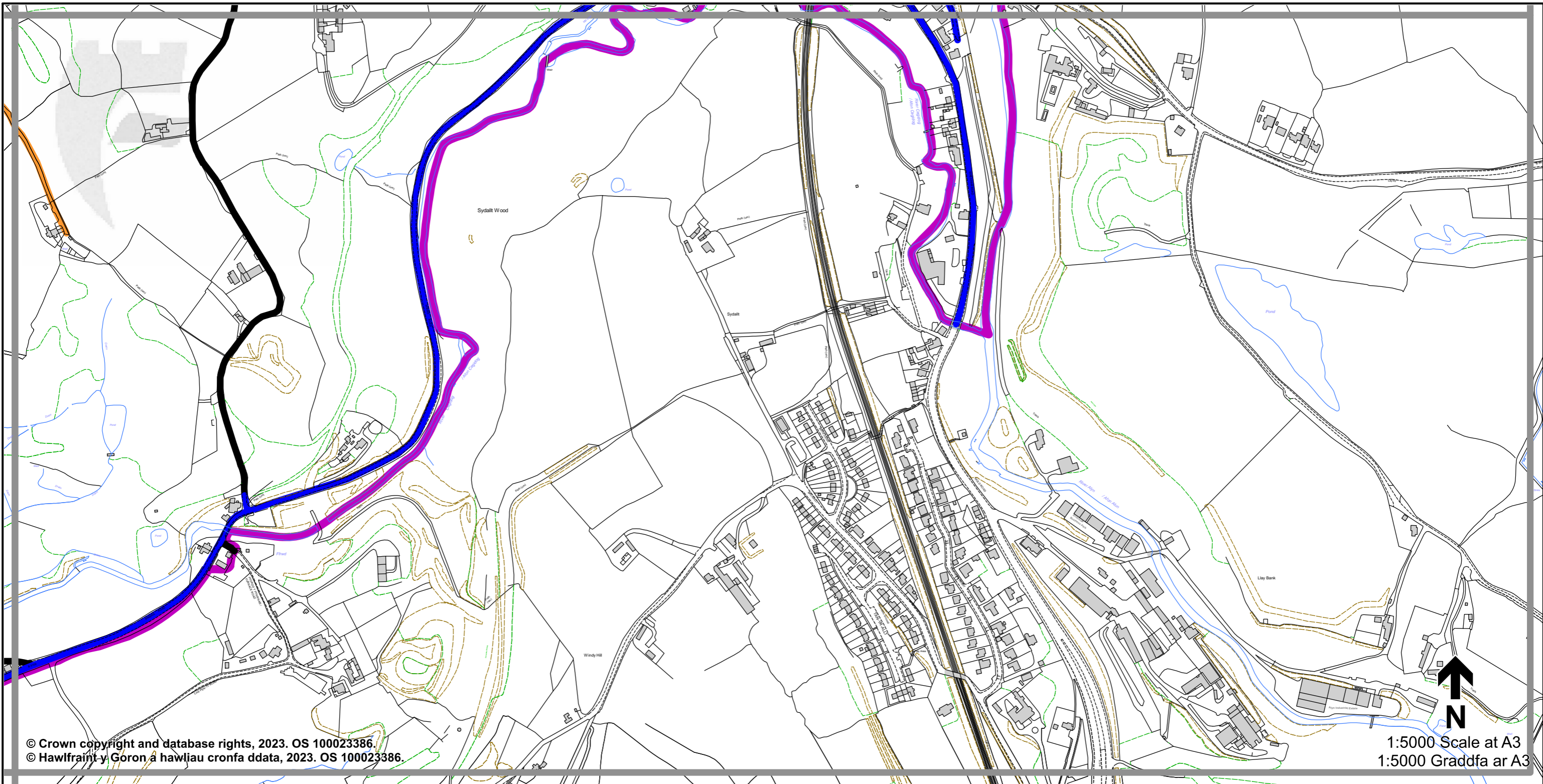
NAT. GRID REF:  
331141  
356065

| PRELIMINARY | APPROVAL | CONSTRUCTION |
|-------------|----------|--------------|
|             |          |              |
| AMENDMENTS: |          | DATE         |
|             |          |              |
|             |          |              |
|             |          |              |
|             |          |              |

**A541 Cefn y Bedd  
Proposed Speed Limit  
Proposed 20mph Speed Limit**

(Sheet 1 of 1)

DRAWING NUMBER **HT/25/A541 101 P1**



© Crown copyright and database rights, 2023. OS 100023386.  
 © Hawlfraint y Goron a hawljiau cronfa ddata, 2023. OS 100023386.

1:5000 Scale at A3  
 1:5000 Graddfa ar A3

**Legend / Eglurhad**

- — — 20 mph by Order  
20 mya drwy Orchymyn
- Restricted Road (20 mph)  
Ffordd Gyfyngedig (20 mya)
- 30 mph / mya
- 40 mph / mya
- 50 mph / mya
- National Speed Limit applies  
Terfyn Cyflymder Cenedlaethol yn berthnasol
- - - - - Derestricted by Order (National Speed Limit applies)  
Heb Gyfyngiad drwy Orchymyn (Terfyn Cyflymder Cenedlaethol yn berthnasol)
- Roads subject to separate Orders  
Ffyrdd sy'n destun Gorchmynion ar wahân
- County Boundary / Ffin y Sir



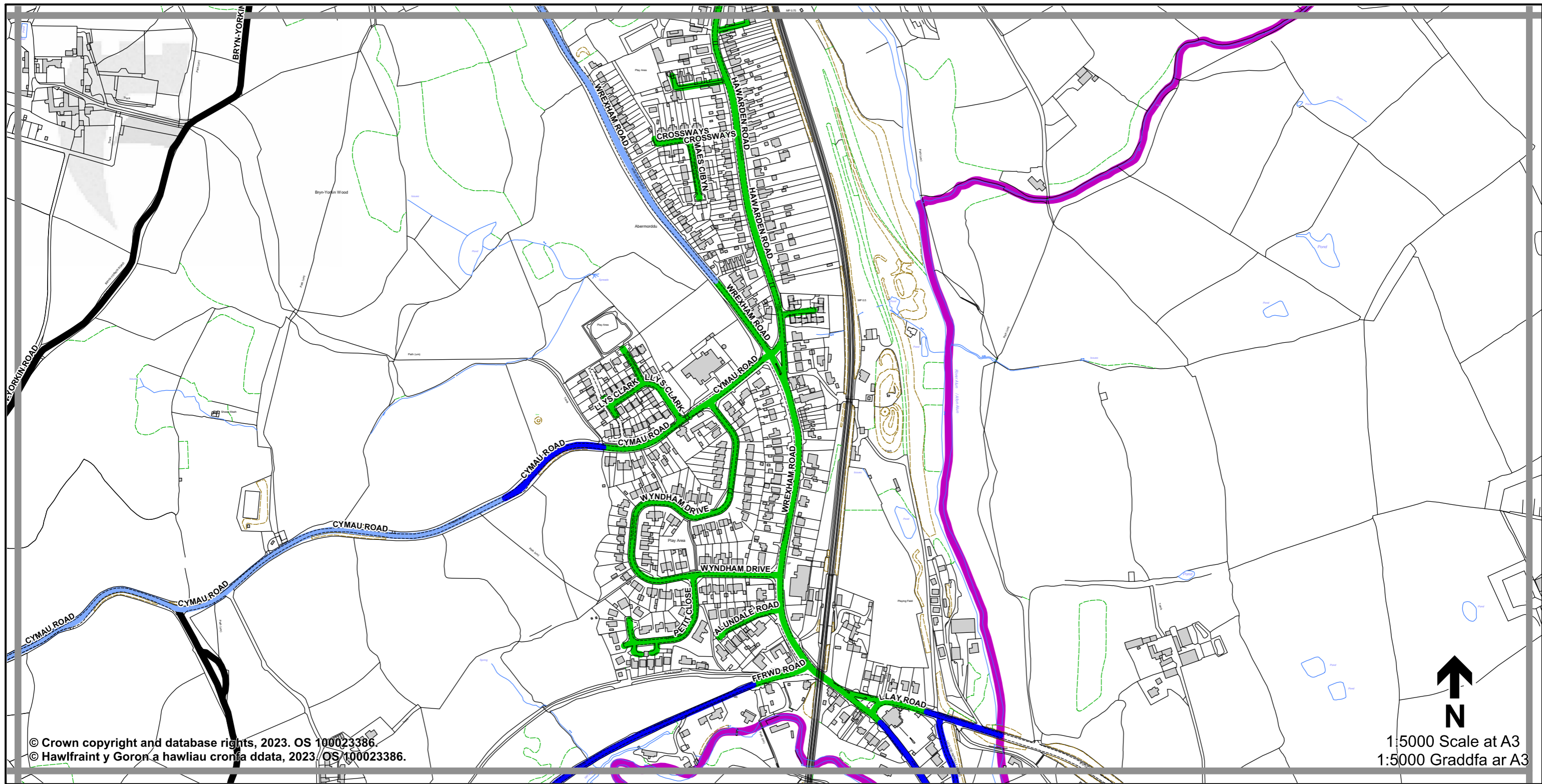
**THE FLINTSHIRE COUNTY COUNCIL (VARIOUS ROADS) (20MPH, 30MPH, 40MPH, 50MPH AND NATIONAL SPEED LIMITS. RESTRICTED AND DERESTRICTED ROADS) ORDER 2023.**

**GORCHYMYN (FFYRDD AMRYWIOL) (20MYA, 30MYA, 40MYA, 50MYA A'R TERFYNAU CYFLYMDER CENEDLAETHOL. FFYRDD CYFYNGEDIG A FFYRDD HEB GYFYNGIAD) CYNGOR SIR Y FFLINT 2023.**

**Sheet  
M3  
Dalen**

Sheet Revision Number:  
Rhif Adolgiad Y Ddalen: **1**

Sheet Active from:  
Dalen yn weithredol o: **19/09/2023**



© Crown copyright and database rights, 2023. OS 100023386.  
 © Hawlfraint y Goron a hawliau cronfa ddata, 2023/ OS/100023386.

↑  
 N  
 1:5000 Scale at A3  
 1:5000 Graddfa ar A3

**Legend / Eglurhad**

- — — 20 mph by Order  
20 mya drwy Orchymyn
- Restricted Road (20 mph)  
Ffordd Gyfyngedig (20 mya)
- 30 mph / mya
- 40 mph / mya
- 50 mph / mya
- National Speed Limit applies  
Terfyn Cyflymder Cenedlaethol yn berthnasol
- Derestricted by Order (National Speed Limit applies)  
Heb Gyfyngiad drwy Orchymyn (Terfyn Cyflymder Cenedlaethol yn berthnasol)
- Roads subject to separate Orders  
Ffyrdd sy'n destun Gorchmynion ar wahân
- County Boundary / Ffin y Sir



**THE FLINTSHIRE COUNTY COUNCIL (VARIOUS ROADS) (20MPH, 30MPH, 40MPH, 50MPH AND NATIONAL SPEED LIMITS. RESTRICTED AND DERESTRICTED ROADS) ORDER 2023.**

**GORCHYMYN (FFYRDD AMRYWIOL) (20MYA, 30MYA, 40MYA, 50MYA A'R TERFYNAU CYFLYMDER CENEDLAETHOL. FFYRDD CYFYNGEDIG A FFYRDD HEB GYFYNGIAD) CYNGOR SIR Y FFLINT 2023.**

**Sheet**  
**M4**  
**Dalen**

**Sheet Revision Number:**  
 Rhif Adolgiad Y Ddalen: **1**

**Sheet Active from:**  
 Dalen yn weithredol o: **19/09/2023**